Met Office

Daily weather summary | March 2024

Monthly weather summary collated on the 9 April 2024 04:05 am

Product designed by the Met Office National Climate Information Centre (NCIC) in collaboration with The National Meteorological Library and Archive (NMLA).

Met Office and the Met Office logo are registered trademarks. © Crown copyright 2022

Daily Weather Summaries for March 2024

If you have any questions or feedback about this product or wish to obtain further data please contact the Met Office.

This document contains daily weather summaries for each day of March 2024. The Met Office National Meteorological Library and Archive holds a continuous record of daily weather summaries or daily weather reports from 1860, and these daily weather summaries form a continuation of that series.

The purpose of each summary is to provide an overview of the weather conditions across the UK on that day, with the historical emphasis mainly based on observations from surface network of weather stations, although the format has varied over the decades. While the emphasis remains on observations from the surface network, the current daily weather summaries supplement these by including satellite and rain-radar imagery to provide a more complete overview. The current format of the daily weather summaries is as follows:

1. Text summary of the main characteristics of the weather during the day, written by an operational meteorologist in the Met Office operations centre.
2. Table of daily extremes for the UK for key climate variables including temperature, rainfall, sunshine and gust speeds.
3. Overview of the synoptic situation at 00 and 12 UTC comprising: analysis charts showing the surface pressure pattern and associated weather fronts; North Atlantic and European infra-red satellite images showing cloud-cover; combined infra-red and rain-radar images of the UK; maps of wind speed and direction at 00 and 12 UTC; observations of pressure, wind speed and direction, cloud cover, air and dewpoint temperature at selected UK and European stations in data tables.
4. UK maps of key climate variables from observing stations including maximum, minimum and grass minimum temperature, rainfall, sunshine, gust speed and snow.
5. Further guidance notes

If you spot any data errors or omissions in this product please contact the Met Office.

Monthly summary collated 09/04/2024 04:05 Product designed by the Met Office National Climate Information Centre working with the Library and Archive.

Met Office Crown Copyright

Station Network Maps

This issue of the daily weather summary provides data for the following UK and European locations (Reykjavic (5) also included):

Daily Weather Summary for Friday 01 March 2024

This day's summary created 08/03/2024 03:03

Summary of the UK Weather for Friday 01 March 2024

Frontal rain cleared the southeast. Some north, central and eastern areas were dry with some frost and fog patches. Blustery showers in the far north. Heavy showers and gusty winds moved into west and southwestern areas with snow on higher ground and thunder in Plymouth. The rest of the UK stayed mostly dry overnight and it felt cold, particularly under precipitation and wind. The front, along with heavy rain and gusty winds, shifted eastwards through the morning, reaching the southeast of England and curving up through the Midlands by midday. It continued to shift northwards during the afternoon into northern England and Scotland, with heavy rain turning wintry at times over higher ground. Behind the front, blustery showers blew into the southwest and southern Wales, while southeastern parts of England saw some clearer spells after the rain had passed. Northern Ireland and much of Scotland remained dry through the majority of the day, though with increasingly cloudy skies into the afternoon and evening. Temperatures were slightly below average for much of the UK, particularly for northern England and southern Scotland.

Daily Extremes

Highest Maximum	**10.3°C** Chertsey, Abbey Mead P Sta (Surrey, 12mAMSL)
Lowest Maximum	**2.9°C** Pateley Bridge, Ravens Nest (North Yorkshire, 259mAMSL)
Highest Minimum	**5.5°C** Bognor Regis (West Sussex, 7mAMSL)
Lowest Minimum	**-6.4°C** Braemar No 2 (Aberdeenshire, 327mAMSL)
Lowest Grass Minimum	**-10.4°C** Aboyne No 2 (Aberdeenshire, 140mAMSL)
Most Rainfall	**27.0mm** Derrylin, Cornahoule (Fermanagh, 68mAMSL)
Most Sunshine	**9.5hr** Kinloss (Moray (in Grampian Region), 5mAMSL)
Highest Gust	**70Kt 81mph** Wight: Needles Old Battery (Isle Of Wight, 80mAMSL)
Highest Gust (mountain)*	**61Kt 70mph** Great Dun Fell No 2 (Cumbria, 847mAMSL)
Greatest Snow Depth at 0900 UTC	**12cm** Lough Navar Forest (Fermanagh, 126mAMSL)

mAMSL refers to station elevation in metres above mean sea level.

*Mountain stations are above 500mAMSL.

Daily Weather Summary for Friday 01 March 2024

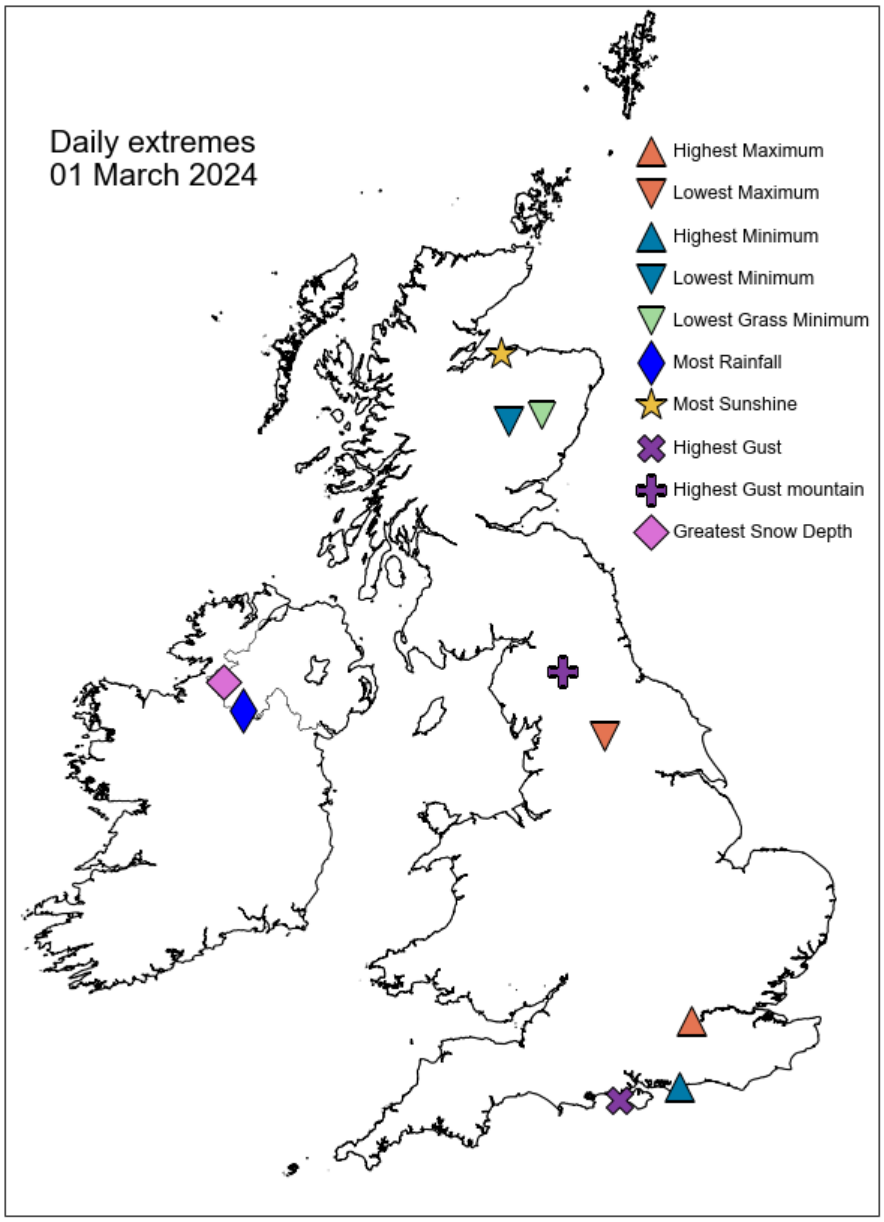

Daily Weather Summary for Friday 01 March 2024

North Atlantic and Europe analysis charts and satellite images at 0000 UTC

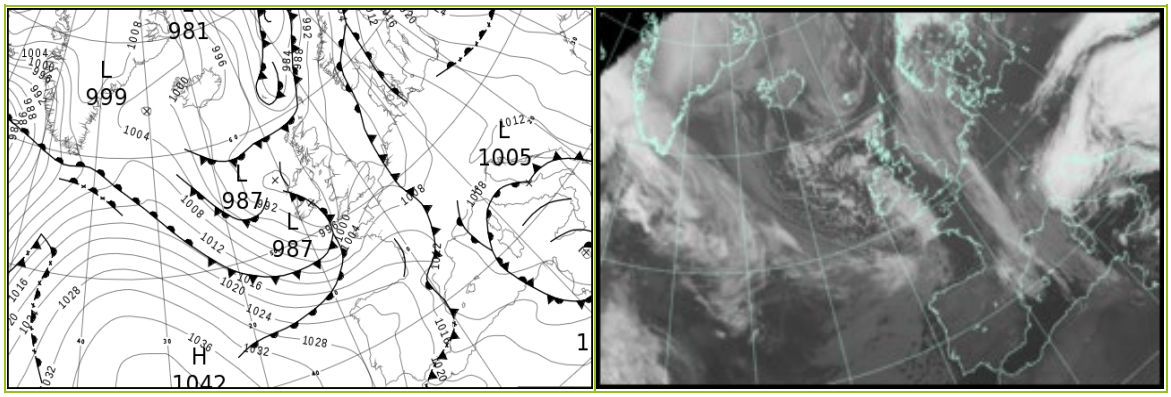

North Atlantic and Europe analysis charts and satellite images at 1200 UTC

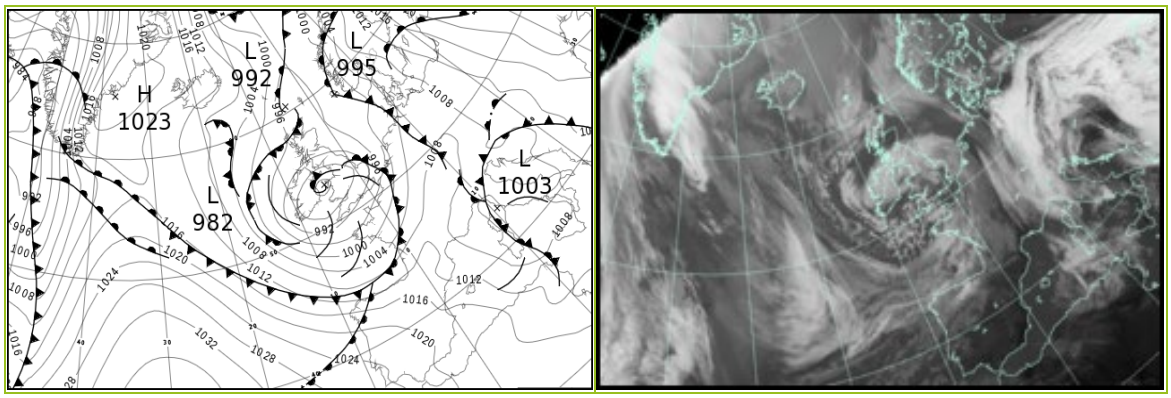

All satellite imagery copyright Met Office and EUMETSAT (European Organisation for the Exploitation of Meteorological Satellites). These show infra-red images from the geostationary MSG satellite. The rainfall rates are derived from both rain-radar and satellite data.

Daily Weather Summary for Friday 01 March 2024

UK satellite and rain-radar precipitation rates at (L) 0000 and (R) 1200 UTC



UK wind speed and direction at (L) 0000 and (R) 1200 UTC

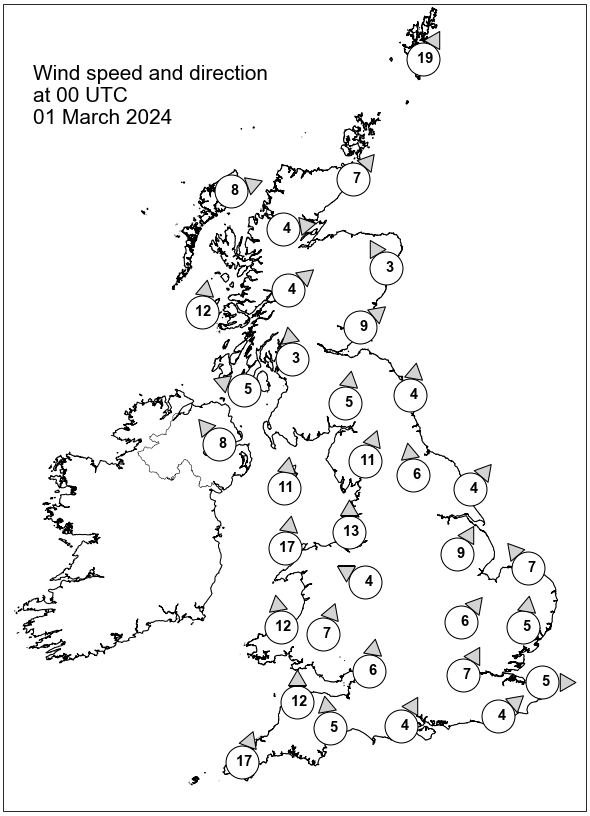

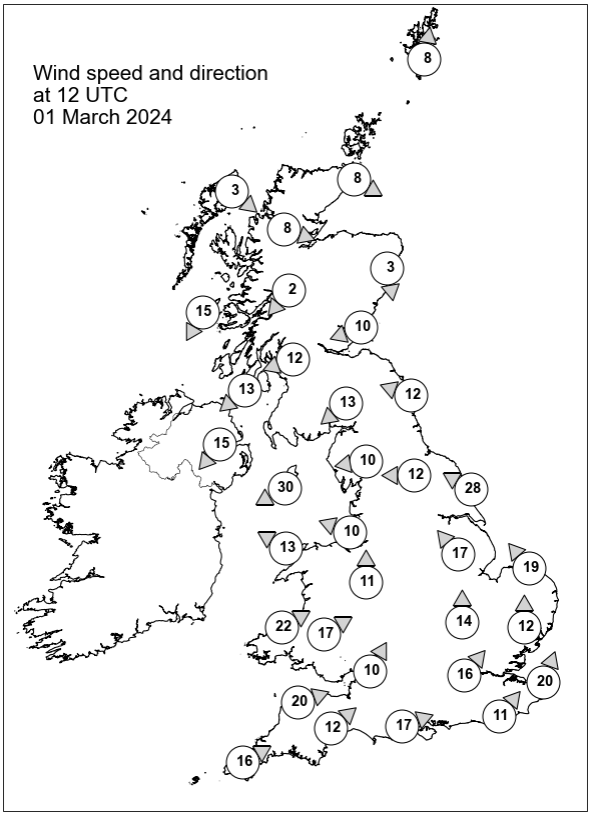

Daily Weather Summary for Friday 01 March 2024

Selected UK readings at (L) 0000 and (R) 1200 UTC

STATIONS		0000 UTC						1200 UTC					
NO	SITE	PRESS	WDIR	WSPD	CLOUD	TEMP	TDEW	PRESS	WDIR	WSPD	CLOUD	TEMP	TDEW
1	Lerwick	990.2	SSW	19	8	5.0	3.4	994.9	S	8	8	6.3	3.4
2	Wick	992.4	SW	7	0	2.4	0.1	995.1	WNW	8	8	4.5	2.1
3	Stornoway	991.6	WSW	8	8	3.0	1.6	995.9	NW	3	8	5.6	3.7
4	Loch Glascarnoch	993.1	W	4	8	1.1	-1.4	995.8	WNW	8	0	3.5	0.4
5	Aviemore	993.6	-	-	0	0.4	-1.4	995.2	-	-	0	3.4	-1.7
6	Dyce	994.4	SSE	3	8	1.7	-1.9	995.3	N	3	0	5.7	-0.1
7	Tulloch Bridge	994.4	SW	4	5	0.9	-0.7	995.3	NE	2	0	4.4	-0.5
8	Tiree	991.9	S	12	8	4.5	1.5	994.7	NNE	15	0	6.5	1.2
9	Leuchars	994.4	SW	9	8	3.1	1.0	994.5	ENE	10	0	5.5	2.1
10	Bishopton	994.1	S	3	8	1.1	-	993.0	ENE	12	4	4.6	1.2
11	Machrihanish	992.9	ESE	5	0	1.4	-0.6	991.5	NE	13	0	5.7	0.3
12	Boulmer	995.7	S	4	1	-	-	992.7	ESE	12	3	-	-
13	Eskdalemuir	995.4	S	5	8	1.2	0.5	991.8	NE	13	8	4.0	1.8
14	Aldergrove	992.5	SE	8	0	1.7	-0.5	988.9	NE	15	0	5.8	0.7
15	Shap	996.1	SSW	11	0	1.5	0.6	989.3	E	10	8	3.0	0.9
16	Leeming	996.8	S	6	7	3.9	1.4	989.2	E	12	6	6.1	2.0
17	Ronaldsway	994.3	S	11	7	5.3	-0.1	985.9	ENE	30	8	4.6	2.9
18	Bridlington	997.3	SW	4	3	5.2	2.7	989.5	ESE	28	8	5.5	3.2
19	Crosby	996.5	S	13	1	4.3	1.9	985.2	ESE	10	8	3.8	2.7
20	Valley	994.5	S	17	3	5.8	0.7	982.4	ESE	13	8	5.5	2.5
21	Waddington	998.6	SSW	9	8	5.8	2.5	987.4	SE	17	8	5.3	4.5
22	Shawbury	998.1	ESE	4	1	2.2	0.4	985.7	S	11	8	5.6	2.0
23	Weybourne	999.5	SE	7	8	5.0	2.8	990.1	SE	19	8	5.7	4.6
24	Bedford	999.9	SW	6	8	4.9	3.1	988.7	S	14	8	4.5	2.8
25	Aberporth	995.2	S	12	4	2.8	0.6	985.0	WSW	22	6	5.8	0.6
26	Sennybridge	997.9	SSW	7	0	1.5	0.0	986.2	WSW	17	8	4.8	0.2
27	Wattisham	1001.2	S	5	7	4.6	2.6	990.8	S	12	8	5.2	3.9
28	Almondsbury	1000.0	S	6	0	3.7	1.5	988.6	SSW	10	8	4.7	1.0
29	Heathrow	1001.3	SSW	7	5	5.0	3.7	991.2	SW	16	8	7.0	4.4
30	Manston	1002.2	W	5	8	5.0	3.9	993.3	SSW	20	8	5.8	4.6
31	Chivenor	998.4	S	12	0	4.7	1.4	989.0	WSW	20	6	5.7	3.1
32	Exeter	1000.0	S	5	0	3.7	1.5	990.5	SW	12	4	6.7	2.5
33	Herstmonceux	1002.5	SW	4	8	5.0	4.3	993.5	SW	11	8	7.2	4.1
34	Hurn	1001.9	SSW	4	0	3.9	2.4	991.7	WSW	17	6	8.4	2.0
35	Camborne	997.1	SSW	17	8	6.3	4.4	990.8	WSW	16	4	6.4	2.4

Daily Weather Summary for Friday 01 March 2024

Selected European readings at (L) 0000 and (R) 1200 UTC

STATIONS		0000 UTC						1200 UTC					
NO	SITE	PRESS	WDIR	WSPD	CLOUD	TEMP	TDEW	PRESS	WDIR	WSPD	CLOUD	TEMP	TDEW
1	Murmansk	1007.9	S	14	8	-0.3	-4.2	1009.1	SSW	14	8	3.3	-1.6
2	Helsinki	1022.1	S	12	8	-0.1	-0.7	1023.6	SSE	10	8	0.8	-1.0
3	Stockholm	1014.4	S	8	-	2.5	0.5	1014.6	SE	10	-	3.7	3.2
4	Oslo	1005.2	S	4	-	3.9	3.9	1006.9	E	6	8	3.7	2.4
5	Reykjavik	998.3	NNE	3	1	-3.0	-10.1	1013.9	NE	9	2	-2.8	-12.2
6	Moscow	1026.0	-	0	8	1.4	-1.6	1028.5	-	0	8	4.3	-0.6
7	Kiev	1024.7	-	0	7	2.1	0.2	1023.4	SSE	6	7	9.8	-1.9
8	Warsaw	1017.3	ESE	10	7	9.4	7.7	1013.3	ESE	12	7	11.4	5.5
9	Berlin	1009.3	ESE	6	8	6.6	5.0	1007.4	SSE	6	7	9.5	6.2
10	De Bilt	1001.0	SSE	8	8	8.7	7.3	1000.5	SSE	14	5	8.5	3.6
11	Dublin	991.3	SSE	8	7	3.9	0.3	983.7	NE	19	8	3.4	2.4
12	Cork	989.4	W	10	7	3.1	2.4	986.6	WNW	17	3	5.1	0.3
13	Sofia	1016.8	SE	4	8	8.9	5.5	1013.1	ESE	4	8	11.1	3.7
14	Belgrade	1011.8	ESE	12	8	11.0	5.4	1008.8	ESE	10	3	17.9	5.9
15	Budapest	1013.6	E	4	-	10.0	6.7	1010.1	E	4	-	11.5	9.9
16	Prague	1009.7	WNW	2	-	3.5	3.2	1008.5	WSW	2	8	5.6	5.2
17	Munich	1008.8	W	2	6	3.2	2.4	1008.0	W	8	7	8.4	4.1
18	Strasbourg	1008.4	W	3	7	2.4	1.8	1008.5	WSW	5	8	10.4	4.5
19	Paris	1007.0	W	11	7	6.7	5.0	1001.9	SW	12	8	8.8	6.2
20	Jersey	1005.3	WSW	15	3	6.0	3.5	995.9	SW	17	8	8.1	3.2
21	Milan	1008.1	N	1	5	11.2	11.2	1005.7	N	3	7	10.9	10.1
22	Marseille	1007.5	E	2	8	10.3	7.2	1007.2	NW	27	-	14.6	4.3
23	Bordeaux	1015.2	W	7	-	6.9	5.8	1009.1	SW	15	8	10.3	8.2
24	Rome	1005.5	NE	1	-	8.5	7.3	1005.6	S	6	4	14.5	9.2
25	Ajaccio	1006.0	-	0	8	10.8	10.2	1004.7	SSW	7	6	15.4	12.2
26	Barcelona	1008.5	NE	14	8	12.6	9.4	1011.2	SW	10	1	15.9	4.7
27	Majorca	-	-	-	-	-	-	1014.4	NNW	14	6	14.3	6.3
28	Madrid	1021.6	WNW	7	0	5.5	-4.6	1017.8	W	12	1	11.9	0.8
29	Lisbon	1027.0	N	4	-	10.3	3.6	1023.8	-	-	-	16.3	6.3
30	Athens	1014.7	N	4	-	16.5	7.3	1011.0	S	6	8	15.0	9.9
31	Malta	1005.9	S	4	8	10.3	8.7	1009.8	NNW	10	3	15.6	10.4
32	Gibraltar	1021.3	W	15	7	13.9	8.2	1021.3	W	16	0	15.3	5.0

Daily Weather Summary for Friday 01 March 2024

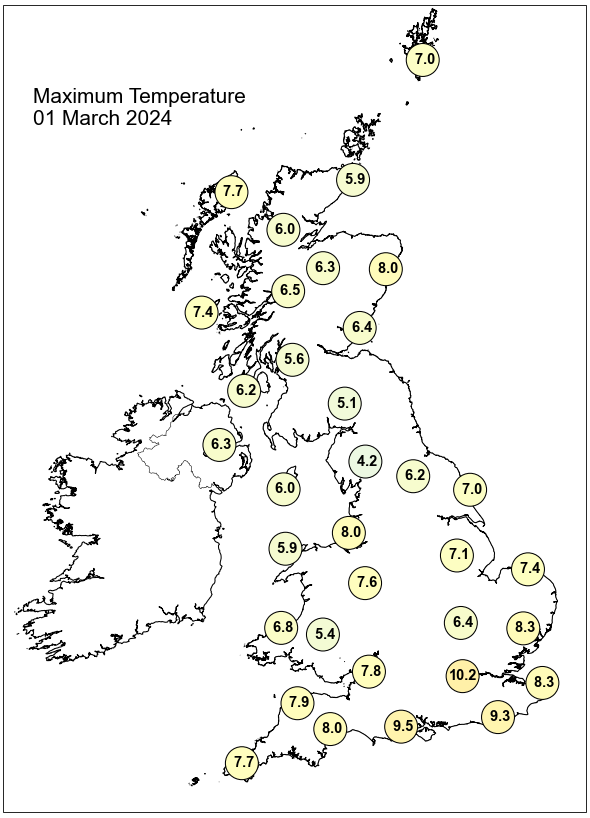

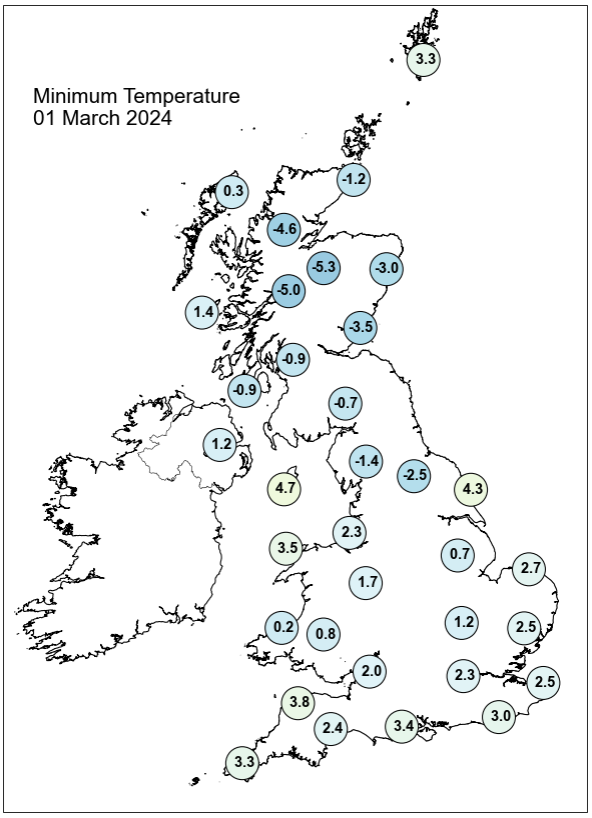

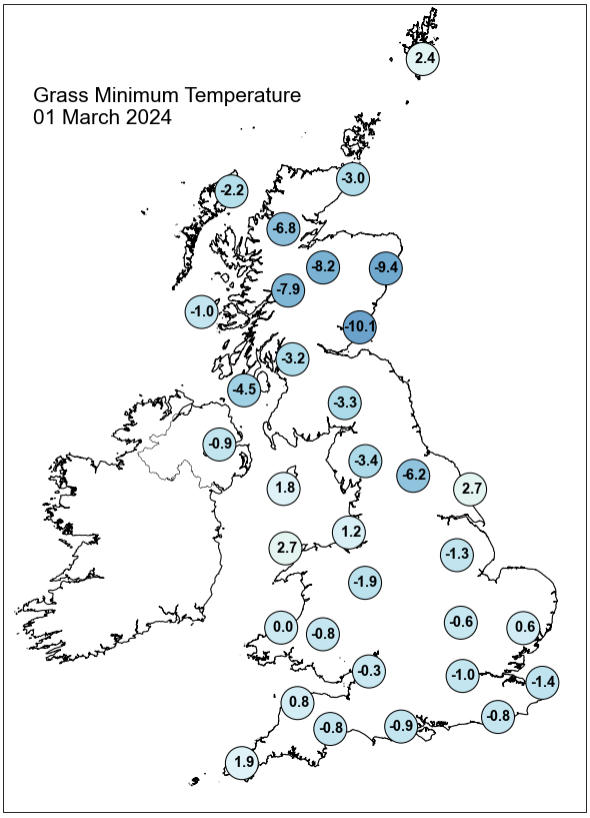

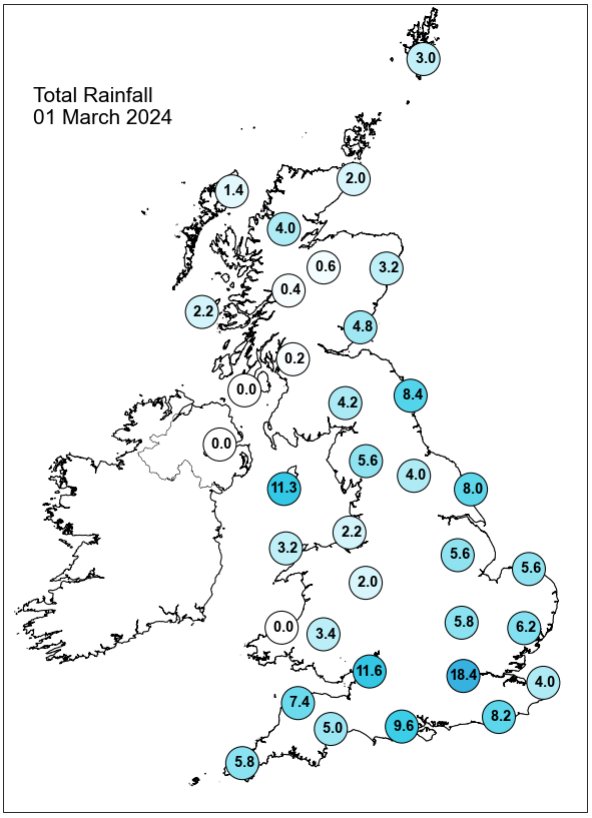

Daily Weather Summary for Friday 01 March 2024

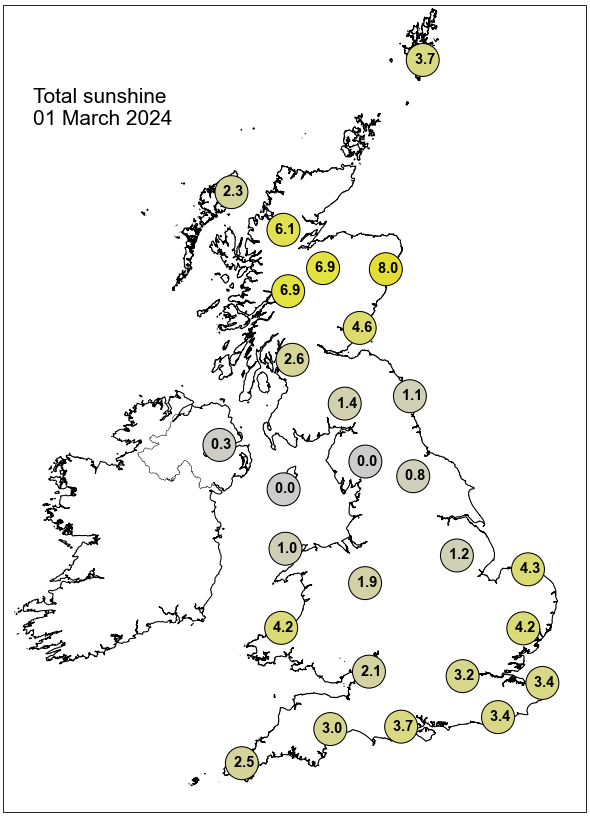

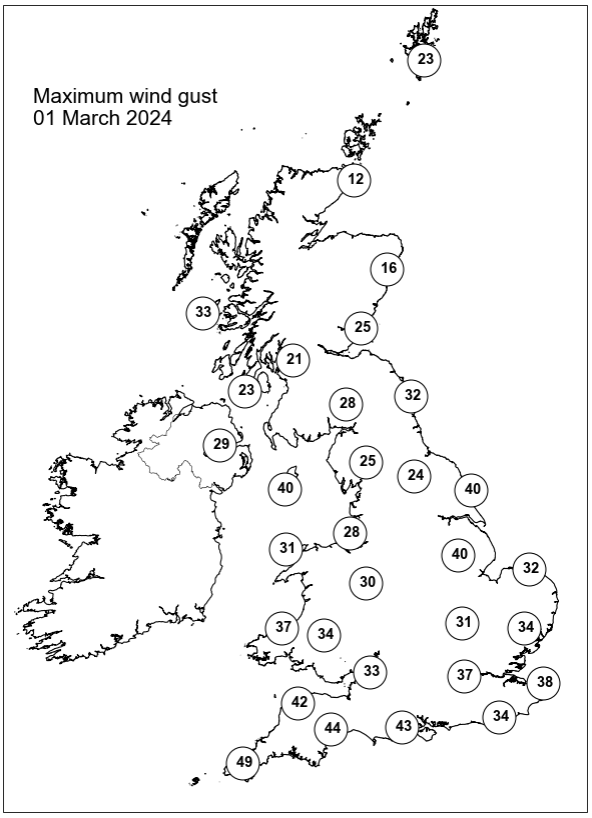

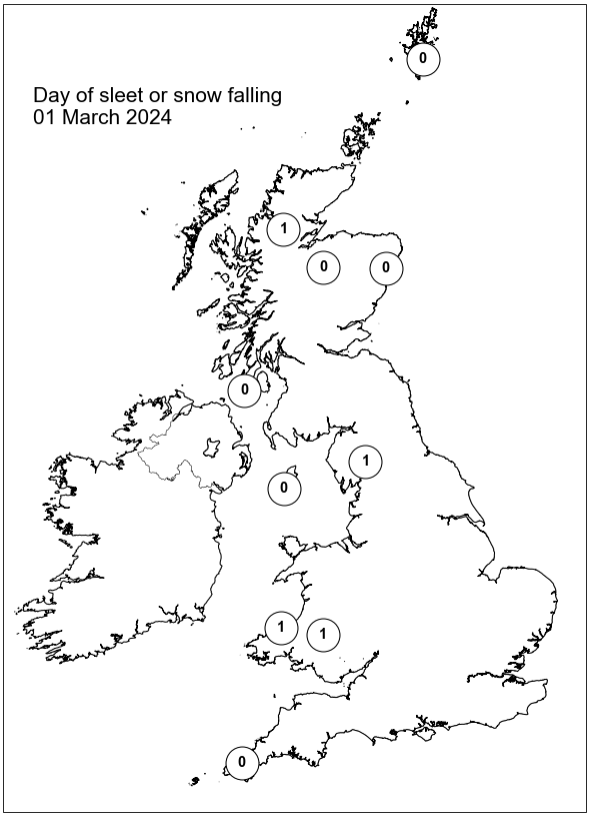

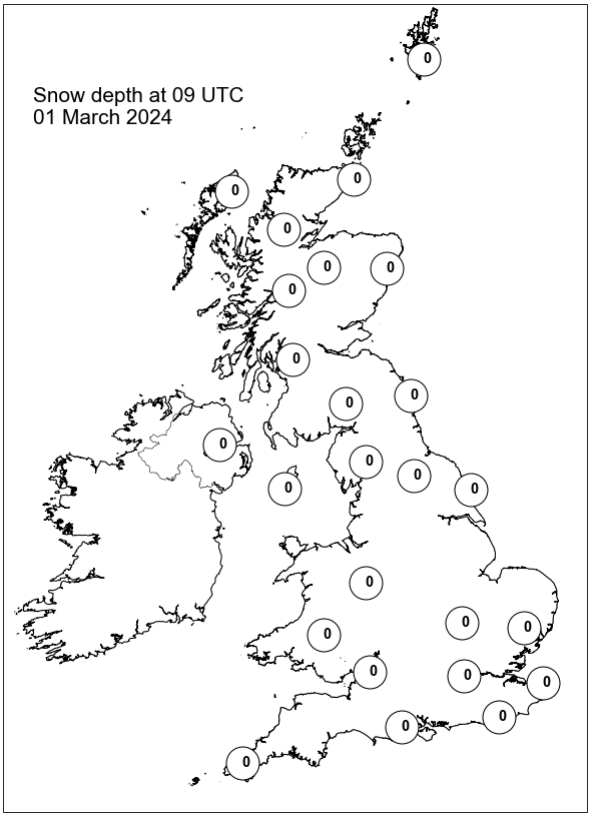

Daily Weather Summary for Saturday 02 March 2024

This day's summary created 09/03/2024 03:02

Summary of the UK Weather for Saturday 02 March 2024

A surface low over southwest portions of England accompanied by various occluded features and troughs brought heavy showers or outbreaks of showery rain to southern counties of England, these extended northwards into south Wales and the Midlands with locally gusty winds reported. Outbreaks of sleet and snow occurred across parts of the UK, mostly over elevated terrain such as Dartmoor, the Cotswolds, the Pennines, the Southern Uplands and Grampian regions of Scotland. Elsewhere, it was largely dry and cold with a frost and local mist and fog patches, especially over northern parts of England and central and northern Scotland. A wet and snowy start to the weekend across southern areas and parts of the Midlands, Northern Ireland and Scotland as the occlusions passed through. Rain persisted throughout the day across parts of Wales, northern Scotland and central England whilst showers affected Northern Ireland and southwest England and Wales. Elsewhere, sunny spells throughout the morning, but it became cloudier into the afternoon. It was blustery around fronts but calmer, albeit still breezy, elsewhere. Temperatures were largely slightly below average, especially in the wetter areas.

Daily Extremes

Highest Maximum	**10.1°C** Holbeach No 2 (Lincolnshire, 3mAMSL)
Lowest Maximum	**1.2°C** Pennerley (Shropshire, 357mAMSL)
Highest Minimum	**5.0°C** Bognor Regis (West Sussex, 7mAMSL)
Lowest Minimum	**-5.2°C** Altnaharra No 2 (Sutherland, 81mAMSL)
Lowest Grass Minimum	**-8.6°C** Shap (Cumbria, 263mAMSL) also Whitechurch (Dyfed, 129mAMSL)
Most Rainfall	**23.6mm** Lyth No 2 (Caithness, 24mAMSL)
Most Sunshine	**7.2hr** Preston, Cove House (Dorset, 44mAMSL)
Highest Gust	**59Kt 68mph** Fair Isle (Shetland, 57mAMSL)
Highest Gust (mountain)*	**48Kt 55mph** Cairngorm Summit (Inverness-shire, 1237mAMSL)
Greatest Snow Depth at 0900 UTC	**5cm** Copley (Durham, 253mAMSL)

mAMSL refers to station elevation in metres above mean sea level.

*Mountain stations are above 500mAMSL.

Daily Weather Summary for Saturday 02 March 2024

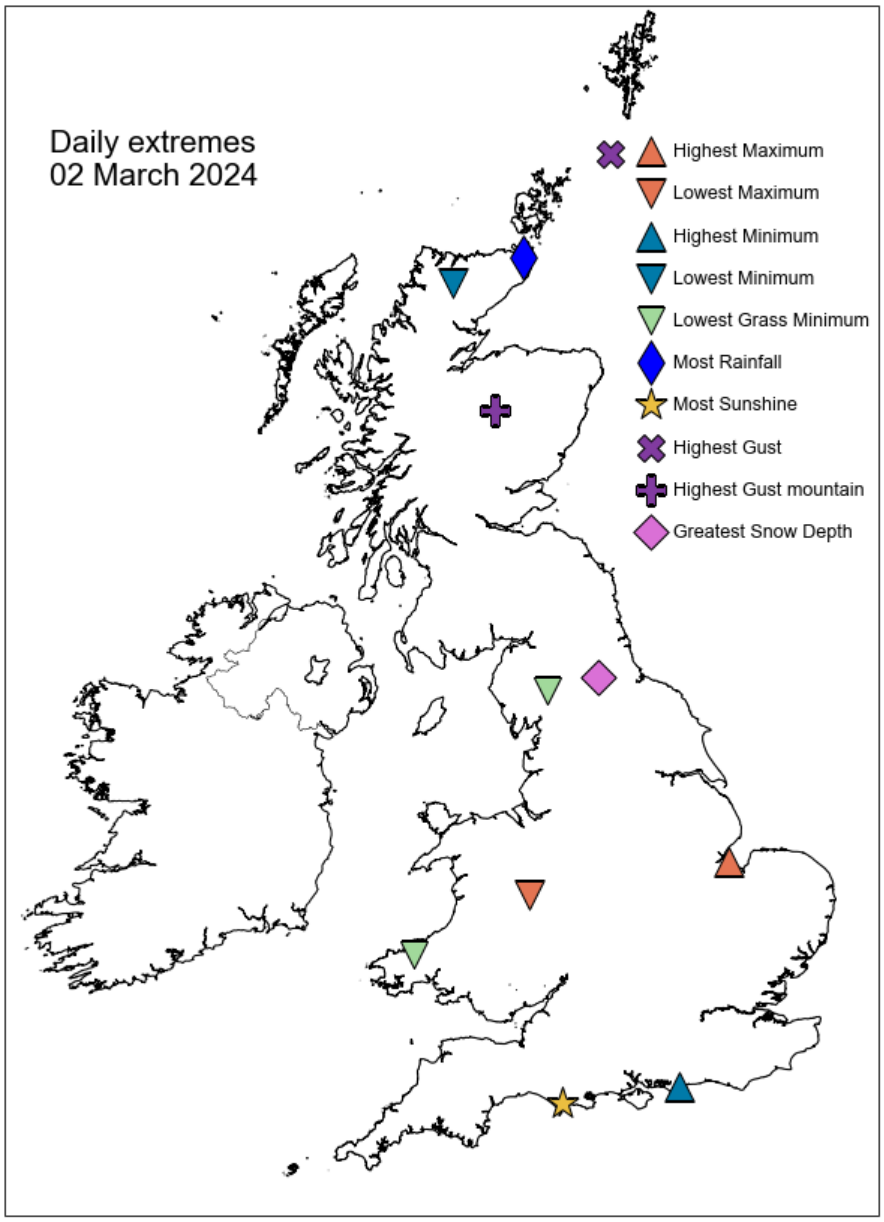

Daily Weather Summary for Saturday 02 March 2024

North Atlantic and Europe analysis charts and satellite images at 0000 UTC

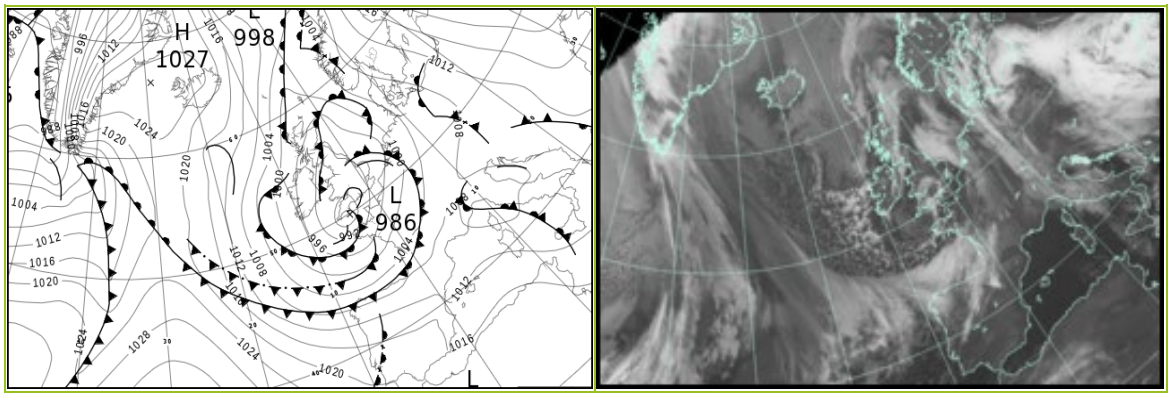

North Atlantic and Europe analysis charts and satellite images at 1200 UTC

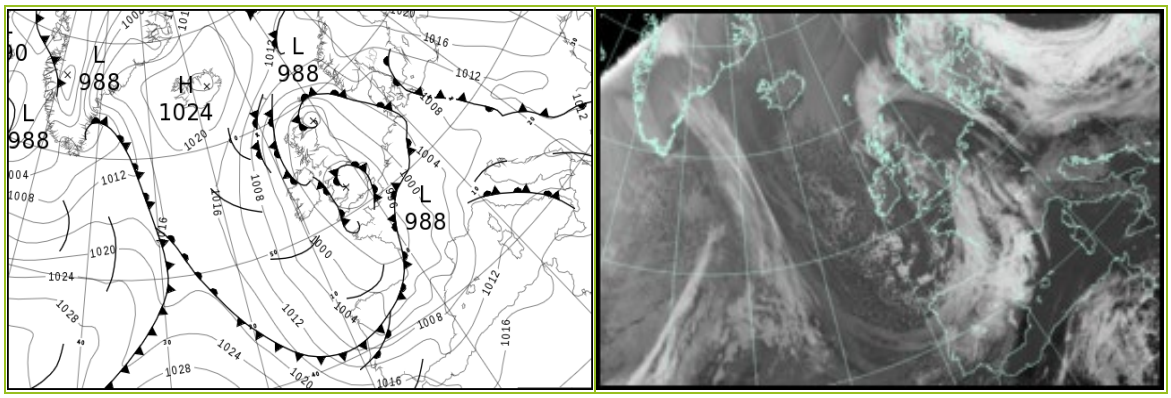

All satellite imagery copyright Met Office and EUMETSAT (European Organisation for the Exploitation of Meteorological Satellites). These show infra-red images from the geostationary MSG satellite. The rainfall rates are derived from both rain-radar and satellite data.

Daily Weather Summary for Saturday 02 March 2024

UK satellite and rain-radar precipitation rates at (L) 0000 and (R) 1200 UTC



UK wind speed and direction at (L) 0000 and (R) 1200 UTC

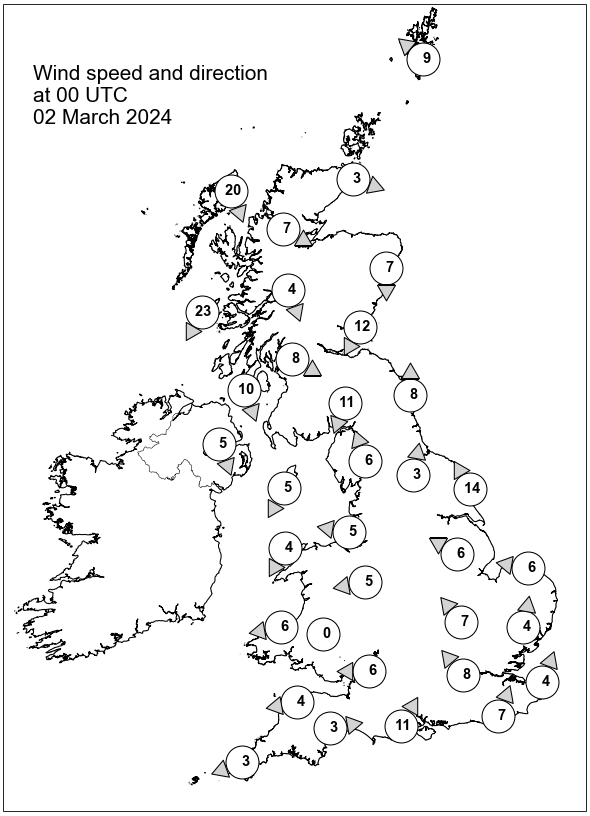

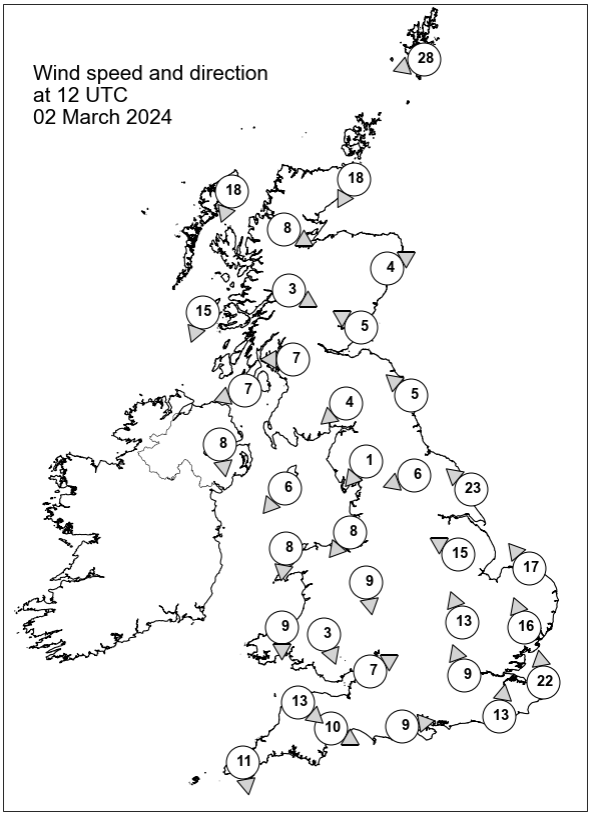

Daily Weather Summary for Saturday 02 March 2024

Selected UK readings at (L) 0000 and (R) 1200 UTC

STATIONS		0000 UTC						1200 UTC					
NO	SITE	PRESS	WDIR	WSPD	CLOUD	TEMP	TDEW	PRESS	WDIR	WSPD	CLOUD	TEMP	TDEW
1	Lerwick	999.2	SE	9	8	4.8	2.8	998.9	ENE	28	8	4.8	3.6
2	Wick	996.7	WNW	3	8	-0.2	-0.6	992.4	NNE	18	8	3.1	2.1
3	Stornoway	996.8	NNW	20	8	4.2	3.2	996.1	NNE	18	8	6.2	3.6
4	Loch Glascarnoch	997.3	WNW	7	6	0.4	-0.6	995.3	WNW	8	8	1.4	1.0
5	Aviemore	996.3	-	-	8	-0.5	-1.0	994.7	-	-	8	2.1	1.5
6	Dyce	994.8	N	7	8	2.9	2.1	994.0	WSW	4	8	4.1	3.1
7	Tulloch Bridge	997.1	NNW	4	8	-0.2	-1.4	995.6	WNW	3	8	3.0	0.9
8	Tiree	996.9	NNE	23	8	4.9	2.2	995.6	NNE	15	4	6.5	2.4
9	Leuchars	993.3	NNE	12	8	2.6	1.9	994.6	ESE	5	8	5.2	3.1
10	Bishopton	993.7	WNW	8	8	2.7	-1.2	993.9	E	7	1	7.6	0.6
11	Machrihanish	993.9	NNW	10	7	3.8	-1.2	993.9	ENE	7	7	6.9	1.2
12	Boulmer	991.7	S	8	0	-	-	994.4	SE	5	8	-	-
13	Eskdalemuir	991.3	NNE	11	8	2.2	1.1	994.1	NE	4	8	3.6	2.2
14	Aldergrove	994.0	NNW	5	0	0.9	-1.0	993.8	N	8	8	4.9	2.3
15	Shap	991.4	SSE	6	8	0.6	0.5	993.0	NE	1	8	2.2	0.7
16	Leeming	992.2	S	3	1	-1.3	-2.3	992.5	ENE	6	8	5.7	4.0
17	Ronaldsway	991.4	NNE	5	8	3.6	2.1	992.3	NE	6	8	4.1	2.3
18	Bridlington	991.6	SSE	14	4	6.0	3.6	992.5	SE	23	8	7.6	5.0
19	Crosby	990.6	E	5	0	1.3	0.2	990.9	NE	8	8	4.2	3.4
20	Valley	990.0	NNE	4	0	0.9	0.1	991.7	N	8	8	5.4	3.0
21	Waddington	991.7	ESE	6	8	3.3	2.1	990.5	ESE	15	8	7.2	4.5
22	Shawbury	990.3	E	5	8	3.1	1.7	989.3	N	9	8	3.6	3.2
23	Weybourne	992.2	E	6	8	4.0	3.0	993.1	SE	17	8	7.6	4.6
24	Bedford	991.2	SE	7	0	1.2	0.6	990.4	SSE	13	8	5.6	3.8
25	Aberporth	989.0	E	6	8	3.1	1.6	991.3	N	9	8	4.9	1.2
26	Sennybridge	989.3	-	0	8	-0.1	-0.4	990.2	NNW	3	8	2.6	0.9
27	Wattisham	992.6	S	4	0	3.3	2.4	992.4	SSE	16	7	7.3	4.8
28	Almondsbury	988.2	E	6	8	2.8	2.0	989.8	WSW	7	8	2.4	1.7
29	Heathrow	991.1	SE	8	4	3.4	2.4	991.1	SSE	9	8	5.8	3.8
30	Manston	993.6	SSW	4	8	3.8	3.1	993.4	S	22	8	7.9	4.5
31	Chivenor	987.8	E	4	5	2.5	1.6	991.3	NW	13	8	7.1	3.1
32	Exeter	987.6	W	3	8	1.6	1.2	991.4	WNW	10	7	6.6	2.2
33	Herstmonceux	992.7	SSW	7	8	5.5	3.8	992.5	S	13	8	5.7	4.3
34	Hurn	988.6	SSW	11	6	6.1	3.3	991.2	W	9	8	6.5	3.2
35	Camborne	987.4	ENE	3	8	2.4	1.8	994.3	N	11	8	6.7	4.0

Daily Weather Summary for Saturday 02 March 2024

Selected European readings at (L) 0000 and (R) 1200 UTC

STATIONS		0000 UTC						1200 UTC					
NO	SITE	PRESS	WDIR	WSPD	CLOUD	TEMP	TDEW	PRESS	WDIR	WSPD	CLOUD	TEMP	TDEW
1	Murmansk	1012.6	SW	14	8	2.7	-0.9	1016.1	SW	12	8	3.0	-1.6
2	Helsinki	1024.3	SE	8	8	-0.3	-0.6	1024.5	ESE	10	8	0.7	0.6
3	Stockholm	1014.4	ESE	4	-	3.0	2.6	1015.9	ESE	10	-	5.4	3.4
4	Oslo	1009.9	NE	4	-	4.0	3.6	1010.6	NE	12	8	4.9	3.7
5	Reykjavik	1024.6	S	1	0	-4.4	-11.1	1024.0	E	7	1	-3.3	-12.6
6	Moscow	1030.3	-	0	8	1.8	-0.3	1030.3	ENE	2	8	3.1	-1.5
7	Kiev	1023.4	-	0	7	0.5	-1.7	1020.9	SE	4	6	8.1	-1.4
8	Warsaw	1013.8	ESE	8	7	6.6	4.6	1013.4	E	8	7	9.7	5.7
9	Berlin	1006.5	ENE	2	6	6.3	5.9	1007.9	SE	6	8	11.1	7.3
10	De Bilt	997.2	SE	12	8	8.5	3.9	1000.2	S	12	2	11.1	2.9
11	Dublin	992.5	NNW	14	7	3.1	0.8	993.7	WNW	16	5	6.4	2.8
12	Cork	994.2	NNW	17	1	2.0	-0.3	997.7	NNW	21	6	4.6	2.2
13	Sofia	1012.3	SSE	4	7	6.8	4.6	1012.1	ENE	4	8	7.7	6.7
14	Belgrade	1009.5	ESE	10	6	9.7	7.2	1011.0	ESE	6	5	15.0	6.7
15	Budapest	1011.0	E	2	-	8.9	6.7	1011.7	ESE	4	-	9.2	8.6
16	Prague	1007.2	S	2	-	7.6	7.3	1008.3	SSE	4	7	11.1	4.6
17	Munich	1007.7	SSE	2	7	6.1	4.4	1005.2	ENE	6	5	12.2	5.2
18	Strasbourg	1005.6	SE	5	-	5.1	3.1	1003.1	S	9	7	14.8	5.3
19	Paris	999.8	S	8	5	6.0	4.3	996.9	SW	10	8	8.0	7.1
20	Jersey	991.2	SSW	20	3	5.9	3.2	993.2	W	12	5	8.3	3.3
21	Milan	1006.9	N	3	6	9.7	9.0	1009.3	N	1	8	10.3	9.4
22	Marseille	1009.3	SE	4	-	7.3	3.3	1005.9	SE	21	-	16.0	9.9
23	Bordeaux	1004.9	SSW	10	7	9.2	8.1	995.9	SSW	15	8	10.9	8.1
24	Rome	1008.2	SE	8	5	11.3	8.2	1011.7	SW	8	6	15.7	10.5
25	Ajaccio	1009.9	ENE	4	-	10.4	9.6	1012.1	SW	9	-	16.8	10.4
26	Barcelona	1010.3	WSW	12	1	12.6	4.3	1004.6	SW	14	-	14.9	10.4
27	Majorca	1013.1	E	2	1	6.0	4.6	1009.0	SW	22	1	16.5	7.3
28	Madrid	1013.9	SW	12	0	7.4	3.5	1005.9	SSW	20	7	8.4	5.2
29	Lisbon	1018.4	WSW	4	-	11.8	11.8	1012.5	WSW	15	-	14.9	10.1
30	Athens	1011.8	NNE	2	-	10.7	7.2	1011.9	WSW	3	2	16.8	7.9
31	Malta	1012.7	W	10	6	12.4	10.0	1016.7	WNW	18	2	16.4	10.1
32	Gibraltar	1018.1	W	9	0	12.9	7.3	1016.6	WSW	13	8	13.6	11.5

Daily Weather Summary for Saturday 02 March 2024

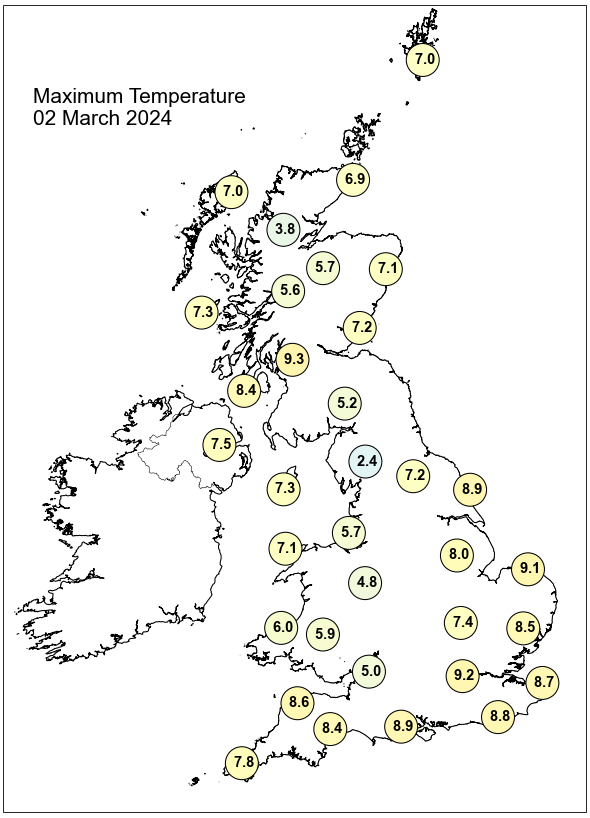

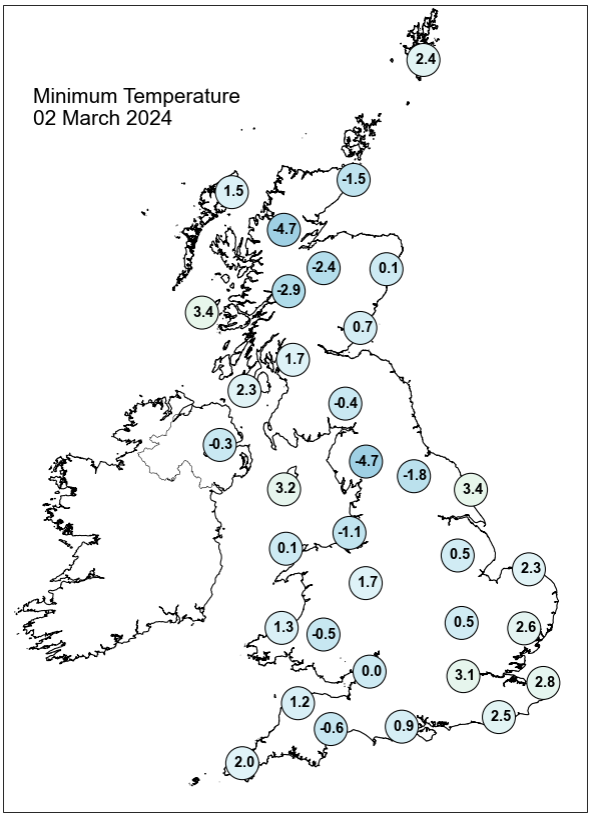

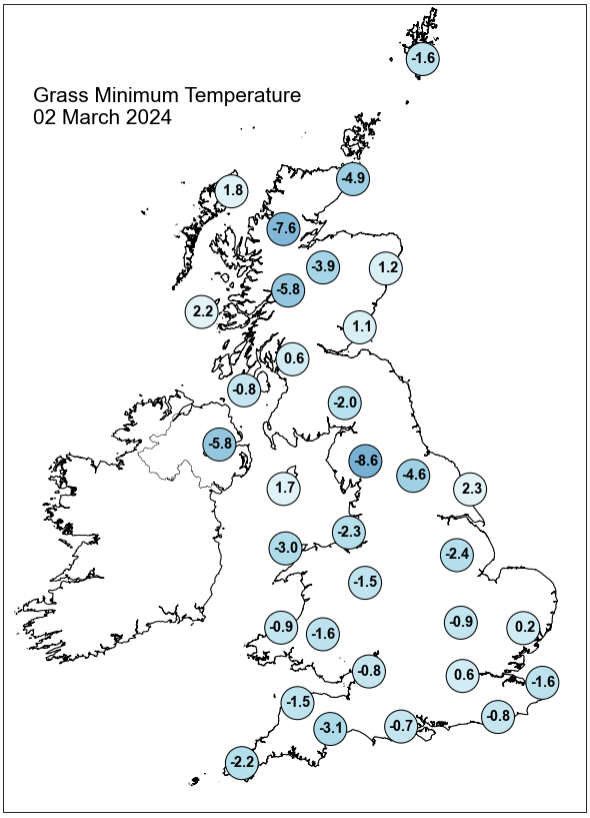

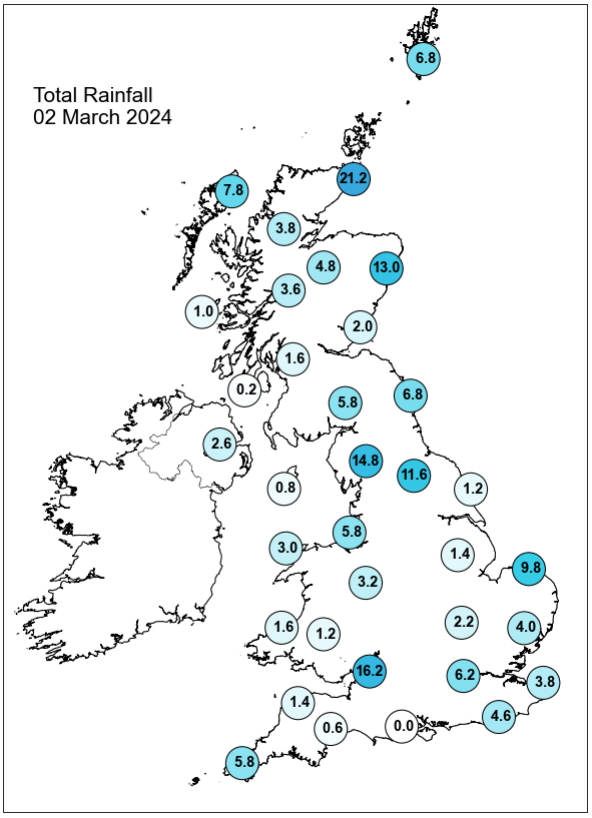

Daily Weather Summary for Saturday 02 March 2024

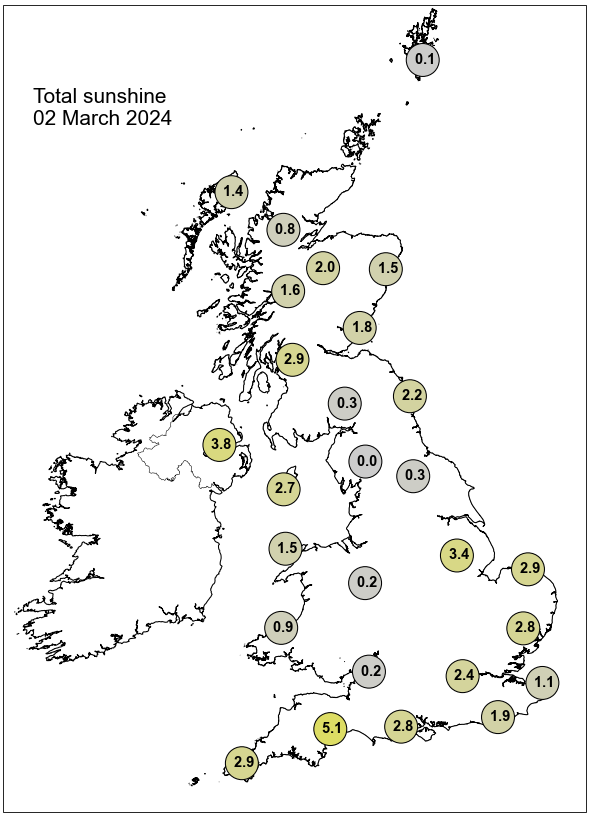

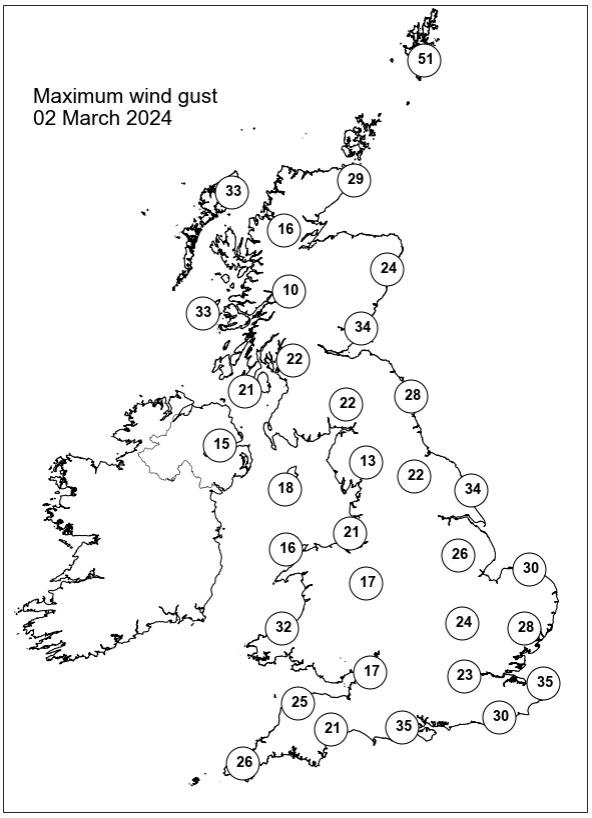

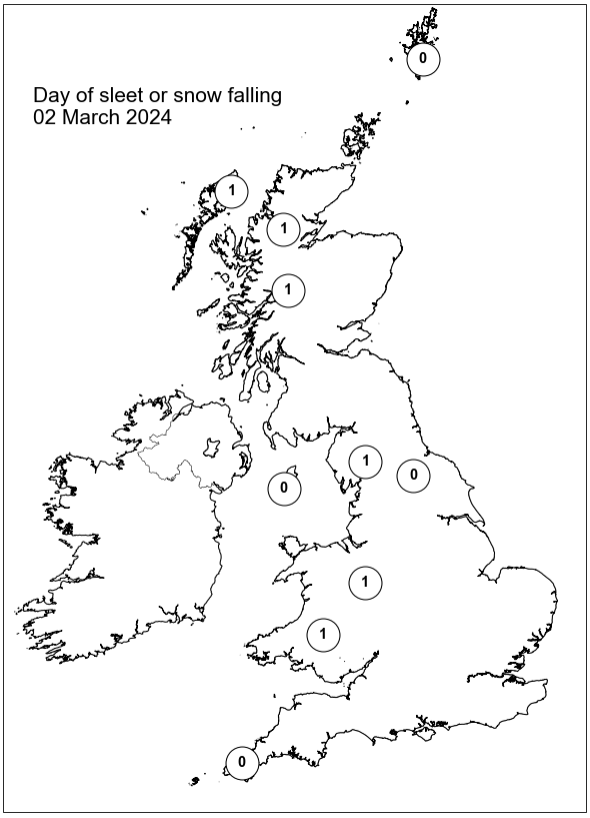

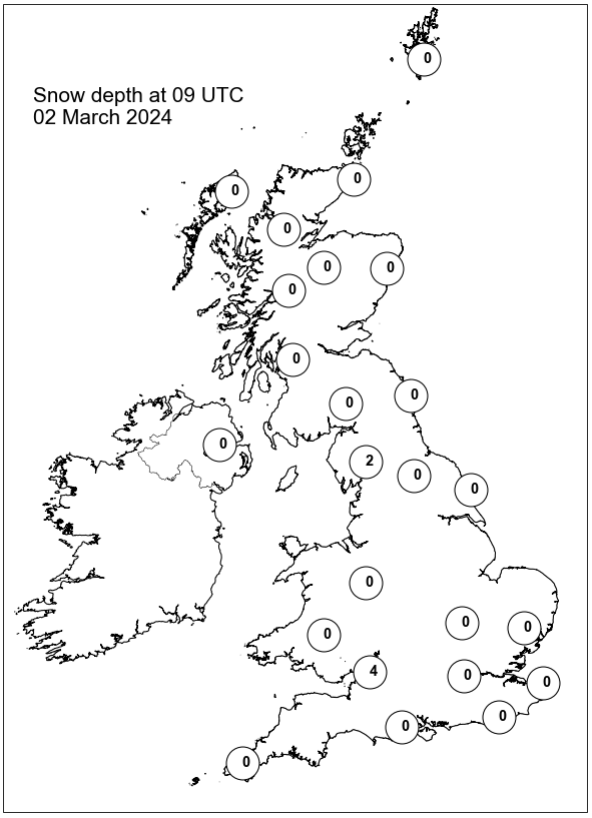

Daily Weather Summary for Sunday 03 March 2024

This day's summary created 10/03/2024 03:03

Summary of the UK Weather for Sunday 03 March 2024

An area of low pressure moved north across central and northern portions of the UK overnight with an associated occlusion wrapped around the low's centre. This allowed an area of heavy rain to feed into parts of Scotland and eastern parts of Northern Ireland with snow over the elevated terrain of the Grampians and the Highlands. Apart from a few coastal showers across Wales, southwest England and northwest England, much of England and Wales was mostly dry, and combined with slack flow and clear skies in places, allowed patchy frost and mist and freezing fog patches with poor visibilities in places. A rain band lingered in the east of the UK causing some rain and cloudy skies in far eastern coasts and the Northern Isles. Some sparse showers in the far southwest and Northern Ireland throughout the day; elsewhere dry with sunny spells. Temperatures returning slightly closer to average. Clear spells and light winds allowed frost and freezing patches of fog to form in the late evening, towards east Wales, the Midlands and southern central England.

Daily Extremes

Highest Maximum	**11.5°C** Gosport, Fleetlands (Hampshire, 1mAMSL)
Lowest Maximum	**4.7°C** Waddington (Lincolnshire, 68mAMSL)
Highest Minimum	**6.1°C** Scilly: St Marys Airport (Isles Of Scilly, 31mAMSL)
Lowest Minimum	**-4.6°C** Benson (Oxfordshire, 57mAMSL)
Lowest Grass Minimum	**-8.6°C** South Newington (Oxfordshire, 105mAMSL)
Most Rainfall	**12.6mm** West Freugh (Wigtownshire, 11mAMSL)
Most Sunshine	**10.0hr** Preston, Cove House (Dorset, 44mAMSL)
Highest Gust	**51Kt 59mph** Fair Isle (Shetland, 57mAMSL)
Highest Gust (mountain)*	**51Kt 59mph** Cairngorm Summit (Inverness-shire, 1237mAMSL)
Greatest Snow Depth at 0900 UTC	No non-zero values.

mAMSL refers to station elevation in metres above mean sea level.

*Mountain stations are above 500mAMSL.

Daily Weather Summary for Sunday 03 March 2024

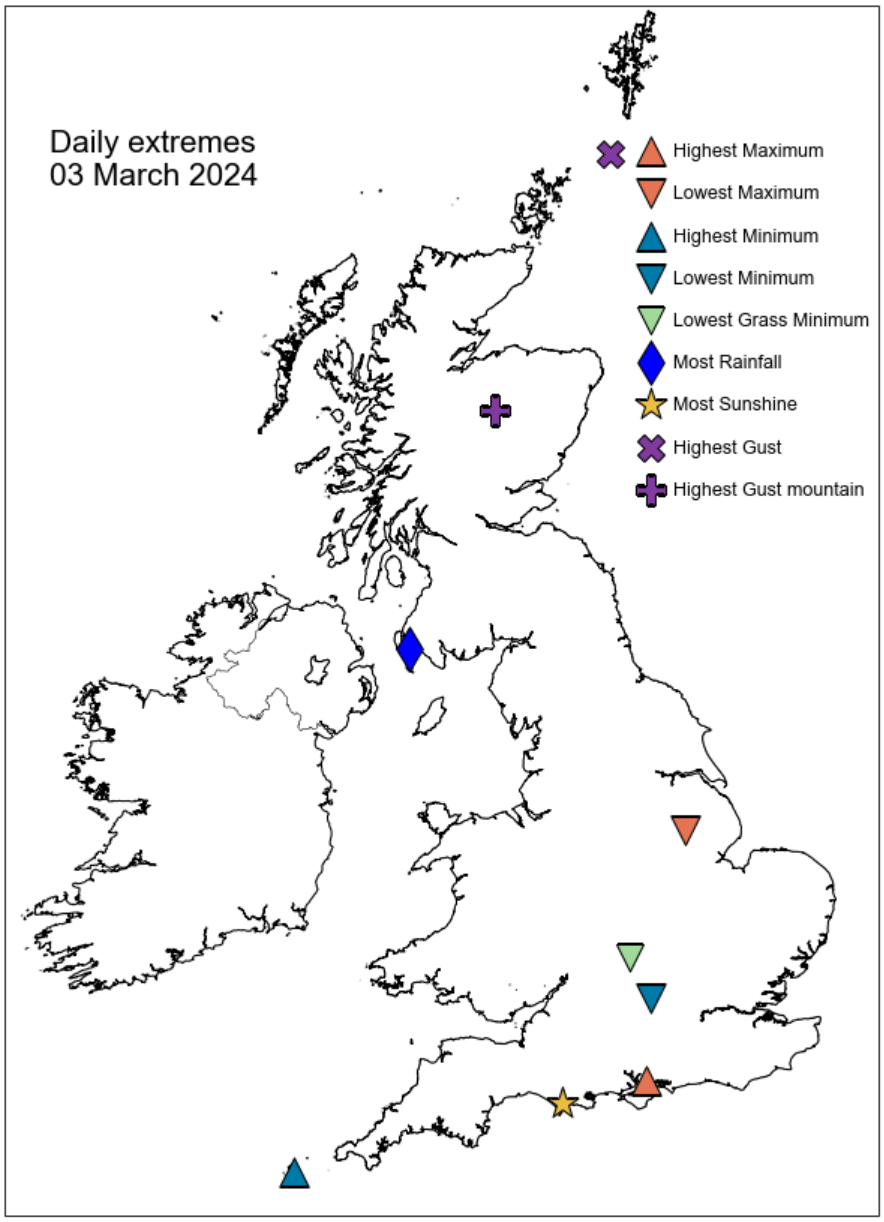

Daily Weather Summary for Sunday 03 March 2024

North Atlantic and Europe analysis charts and satellite images at 0000 UTC

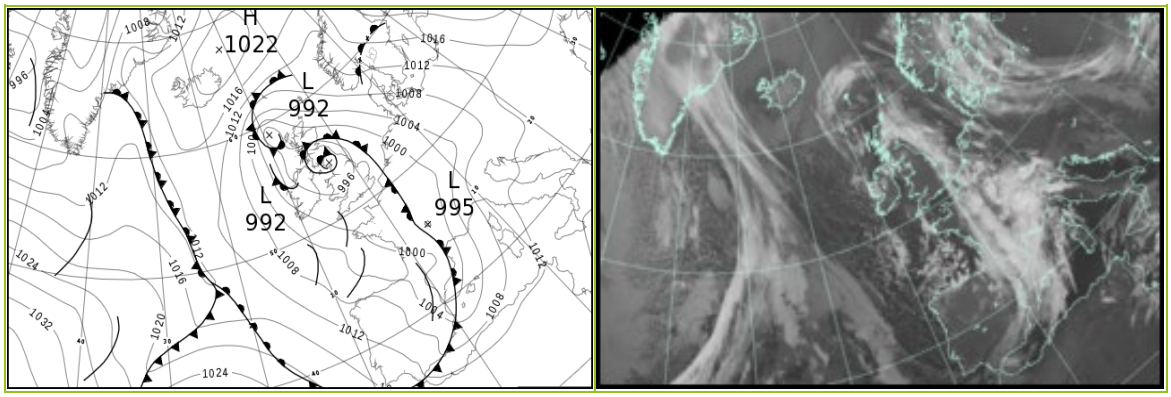

North Atlantic and Europe analysis charts and satellite images at 1200 UTC

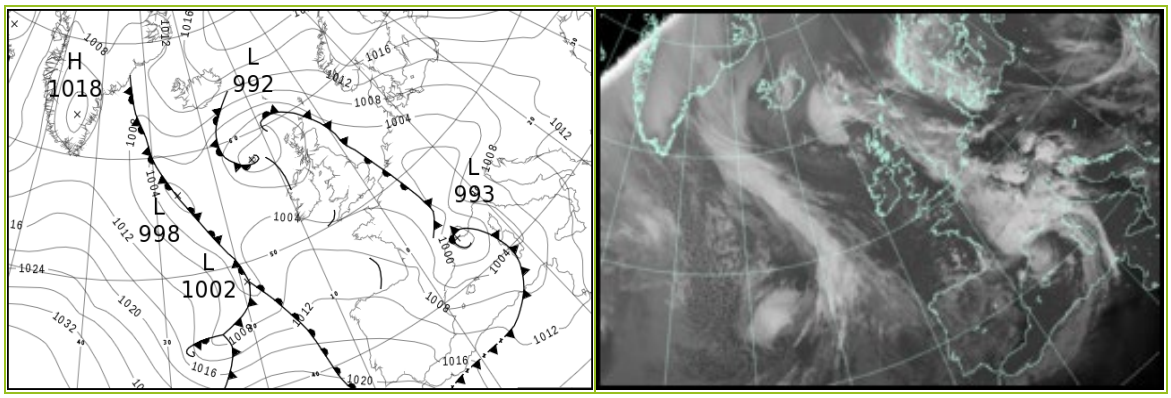

All satellite imagery copyright Met Office and EUMETSAT (European Organisation for the Exploitation of Meteorological Satellites). These show infra-red images from the geostationary MSG satellite. The rainfall rates are derived from both rain-radar and satellite data.

Daily Weather Summary for Sunday 03 March 2024

UK satellite and rain-radar precipitation rates at (L) 0000 and (R) 1200 UTC



UK wind speed and direction at (L) 0000 and (R) 1200 UTC

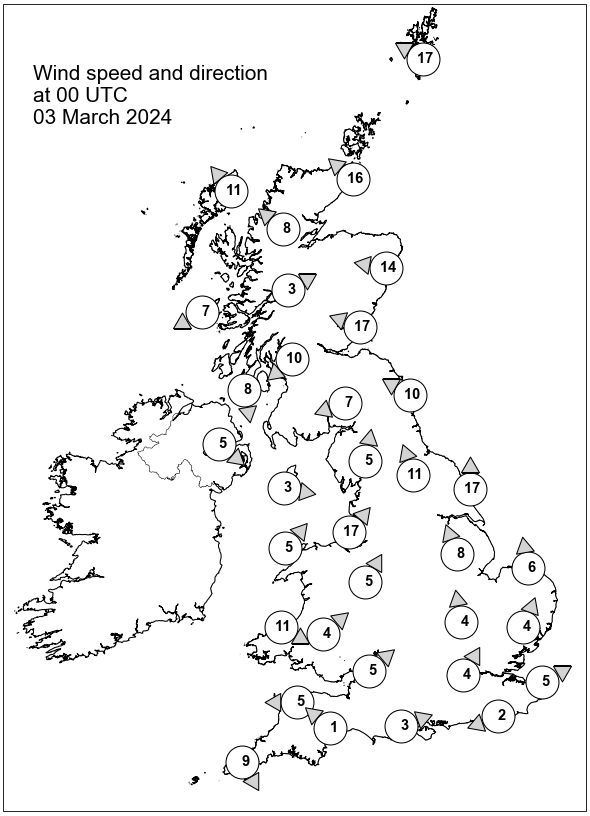

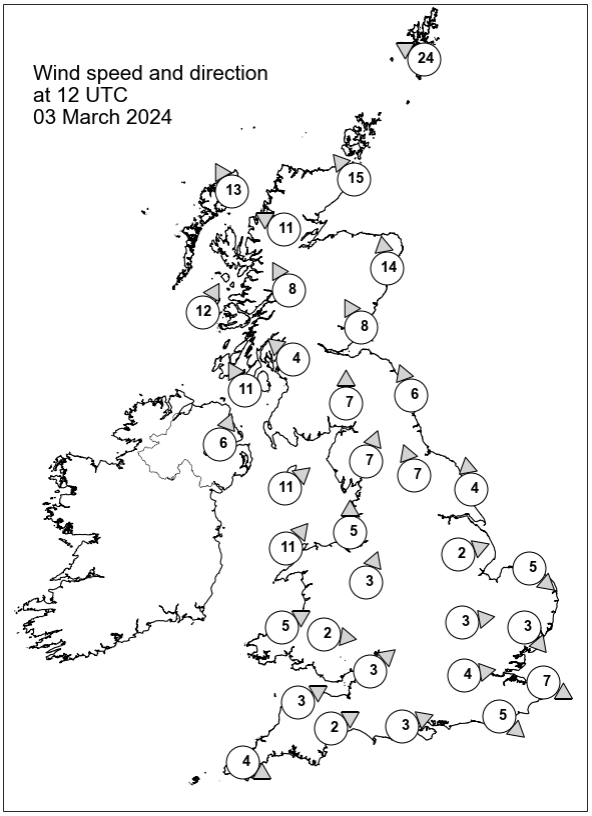

Daily Weather Summary for Sunday 03 March 2024

Selected UK readings at (L) 0000 and (R) 1200 UTC

STATIONS		0000 UTC						1200 UTC					
NO	SITE	PRESS	WDIR	WSPD	CLOUD	TEMP	TDEW	PRESS	WDIR	WSPD	CLOUD	TEMP	TDEW
1	Lerwick	1006.5	ESE	17	8	5.7	4.2	1006.2	ESE	24	8	6.8	5.8
2	Wick	1000.8	SE	16	8	6.6	4.6	1000.8	SE	15	8	6.9	5.2
3	Stornoway	997.7	SE	11	0	4.7	1.5	997.7	SSE	13	8	7.8	3.3
4	Loch Glascarnoch	998.8	SE	8	8	2.0	0.4	999.2	ESE	11	8	4.6	2.3
5	Aviemore	997.6	-	-	8	2.9	2.0	999.7	-	-	0	3.5	-0.8
6	Dyce	998.6	E	14	8	5.8	4.7	1001.9	S	14	8	6.2	2.3
7	Tulloch Bridge	997.2	WSW	3	8	2.5	0.9	1000.7	SSE	8	8	5.4	-0.2
8	Tiree	995.8	ENE	7	0	0.7	-0.3	998.1	SSW	12	8	6.3	3.7
9	Leuchars	995.7	ESE	17	8	6.1	4.3	1001.4	SSE	8	6	6.7	2.4
10	Bishopton	994.0	NE	10	8	4.5	3.1	1000.5	SE	4	8	6.4	2.1
11	Machrihanish	993.2	N	8	8	4.7	2.3	999.9	SSE	11	6	6.4	3.7
12	Boulmer	994.8	ESE	10	2	-	-	1002.1	SSE	6	0	-	-
13	Eskdalemuir	994.2	ENE	7	8	2.2	1.7	1001.4	S	7	8	4.4	3.0
14	Aldergrove	993.9	NW	5	8	3.4	2.6	1000.3	SSW	6	3	6.7	3.3
15	Shap	993.5	S	5	8	1.1	0.8	1002.2	SSW	7	7	4.1	2.5
16	Leeming	994.3	SSE	11	6	3.1	0.9	1002.3	SSE	7	8	6.5	2.9
17	Ronaldsway	992.4	W	3	6	3.3	2.1	1001.5	SW	11	4	6.4	3.6
18	Bridlington	995.1	S	17	0	4.8	2.2	1002.3	S	4	3	6.8	2.1
19	Crosby	993.6	SW	17	8	5.1	3.7	1002.5	S	5	0	8.3	2.5
20	Valley	994.1	SW	5	8	4.7	3.3	1002.1	SW	11	7	7.8	4.2
21	Waddington	995.9	SSE	8	8	2.9	1.5	1003.2	WSW	2	8	2.6	2.1
22	Shawbury	995.1	SSW	5	1	0.6	-0.4	1002.9	SSW	3	5	7.4	2.2
23	Weybourne	996.8	S	6	1	4.3	3.6	1002.3	NW	5	7	6.3	4.2
24	Bedford	996.4	S	4	0	0.7	0.1	1003.1	W	3	0	5.1	2.7
25	Aberporth	995.9	WNW	11	8	5.2	2.4	1002.7	WSW	5	3	6.4	0.7
26	Sennybridge	996.3	SW	4	8	1.4	1.0	1003.1	W	2	8	5.5	2.0
27	Wattisham	996.9	SSW	4	8	3.8	2.4	1002.4	NW	3	8	6.1	2.6
28	Almondsbury	996.3	SW	5	0	2.4	1.6	1003.4	SW	3	1	6.4	3.6
29	Heathrow	996.8	SSW	4	8	2.1	0.4	1003.2	W	4	8	7.0	3.2
30	Manston	997.1	WSW	5	8	4.1	3.0	1002.8	WNW	7	8	6.1	3.9
31	Chivenor	997.0	E	5	6	2.8	1.9	1003.3	WSW	3	1	8.4	2.6
32	Exeter	997.3	SE	1	1	-0.7	-1.0	1003.4	WSW	2	1	8.7	2.9
33	Herstmonceux	996.7	ENE	2	8	2.2	1.5	1002.8	NW	5	8	8.5	1.7
34	Hurn	997.2	WSW	3	0	-0.8	-1.3	1003.4	WSW	3	0	9.0	3.4
35	Camborne	998.7	NNW	9	8	5.8	3.6	1004.1	WNW	4	8	6.9	4.4

Daily Weather Summary for Sunday 03 March 2024

Selected European readings at (L) 0000 and (R) 1200 UTC

STATIONS		0000 UTC						1200 UTC					
NO	SITE	PRESS	WDIR	WSPD	CLOUD	TEMP	TDEW	PRESS	WDIR	WSPD	CLOUD	TEMP	TDEW
1	Murmansk	1020.1	S	6	7	1.2	-1.1	1018.5	N	6	7	1.6	-0.4
2	Helsinki	1024.7	E	6	8	0.8	0.2	1023.7	SE	8	0	3.2	-0.1
3	Stockholm	1018.1	E	4	-	3.8	2.2	1019.2	ENE	8	-	5.4	2.5
4	Oslo	1014.7	NNE	10	-	3.8	3.4	1016.8	NNE	8	8	4.3	3.7
5	Reykjavik	1019.6	E	7	0	-4.0	-9.8	1013.0	E	5	1	-0.7	-6.4
6	Moscow	1032.4	-	0	0	-2.9	-5.3	1033.0	SE	4	0	5.6	-6.7
7	Kiev	1019.6	NE	2	0	0.8	-1.7	1019.3	ESE	6	8	4.8	-2.6
8	Warsaw	1013.4	ESE	8	8	7.4	3.8	1011.9	E	10	4	11.3	4.3
9	Berlin	1006.7	E	8	8	8.5	6.8	1004.8	E	8	7	13.5	6.9
10	De Bilt	998.2	SE	12	8	11.3	5.0	1000.9	SE	6	7	14.5	6.6
11	Dublin	995.7	W	8	2	1.5	0.6	1001.4	WSW	6	3	7.7	2.7
12	Cork	999.4	WNW	10	1	2.4	0.2	1003.1	WNW	14	6	8.4	4.0
13	Sofia	1014.7	-	0	6	4.6	3.9	1012.7	E	2	2	10.5	5.4
14	Belgrade	1013.0	SE	10	7	8.0	4.3	1010.8	NNE	2	1	18.1	6.4
15	Budapest	1012.8	E	2	-	7.9	7.0	1010.3	E	6	-	13.3	8.2
16	Prague	1006.3	E	4	-	9.1	5.2	1004.4	SSE	4	6	10.6	4.7
17	Munich	1002.8	ESE	4	1	5.2	3.9	998.2	SSW	4	8	17.4	-2.3
18	Strasbourg	999.9	NNW	4	8	7.7	5.0	998.0	NNE	7	7	11.5	6.2
19	Paris	998.0	NNW	4	8	5.6	4.9	1003.2	WNW	6	6	8.2	4.2
20	Jersey	998.1	NW	7	5	4.8	1.1	1004.2	WNW	11	1	9.3	3.5
21	Milan	1008.6	E	9	5	10.3	9.2	1005.2	E	15	6	11.7	7.3
22	Marseille	1001.8	SE	17	8	12.7	10.2	992.3	ENE	23	8	10.3	7.9
23	Bordeaux	1000.5	WSW	5	8	6.1	5.1	1006.5	WNW	13	7	11.1	4.5
24	Rome	1013.4	ESE	6	0	9.1	7.5	1008.2	SSE	19	4	16.6	9.2
25	Ajaccio	1009.3	NE	5	-	8.7	5.3	1003.6	S	12	8	11.3	9.7
26	Barcelona	997.2	WSW	15	7	13.5	8.8	1001.1	NW	18	5	12.9	2.8
27	Majorca	1001.3	SSW	16	8	14.4	12.4	1005.7	W	16	6	12.9	1.5
28	Madrid	1007.0	W	11	-	3.9	-0.8	1012.3	WNW	15	6	8.9	-0.6
29	Lisbon	1014.6	NW	8	-	9.5	6.4	1018.8	WNW	9	-	16.2	7.6
30	Athens	1014.4	N	3	-	13.5	8.7	1013.8	N	3	-	18.1	8.5
31	Malta	1016.0	S	4	7	12.8	10.3	1013.4	SSW	11	2	17.9	14.9
32	Gibraltar	1012.3	W	28	8	15.7	11.3	1019.1	W	16	3	15.2	6.1

Daily Weather Summary for Sunday 03 March 2024

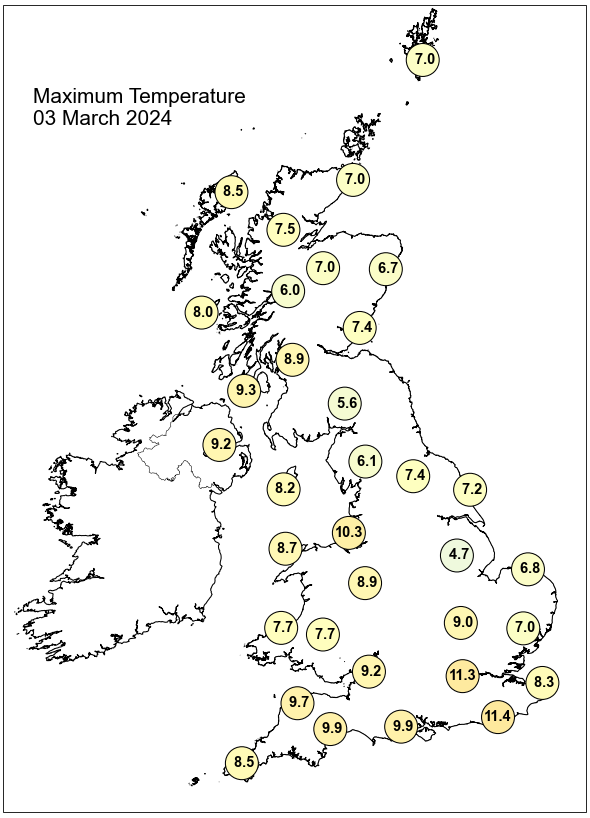

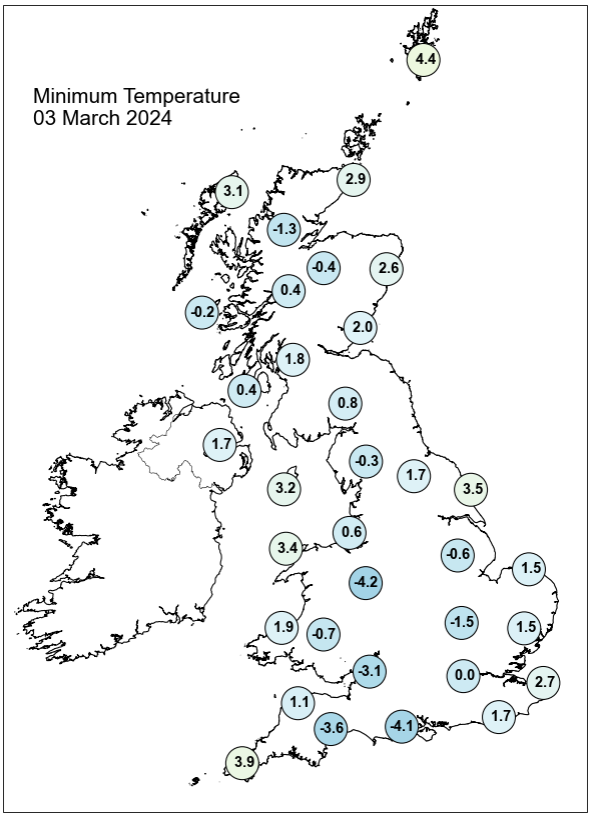

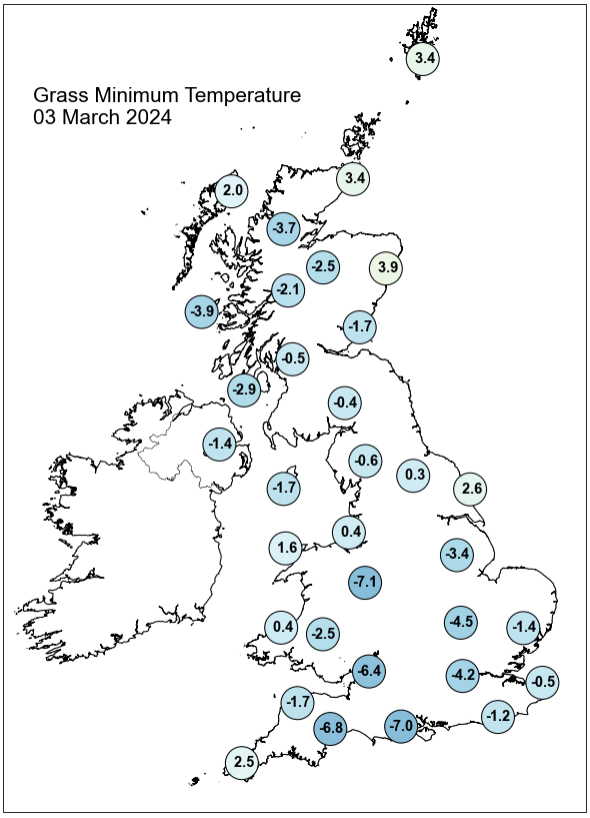

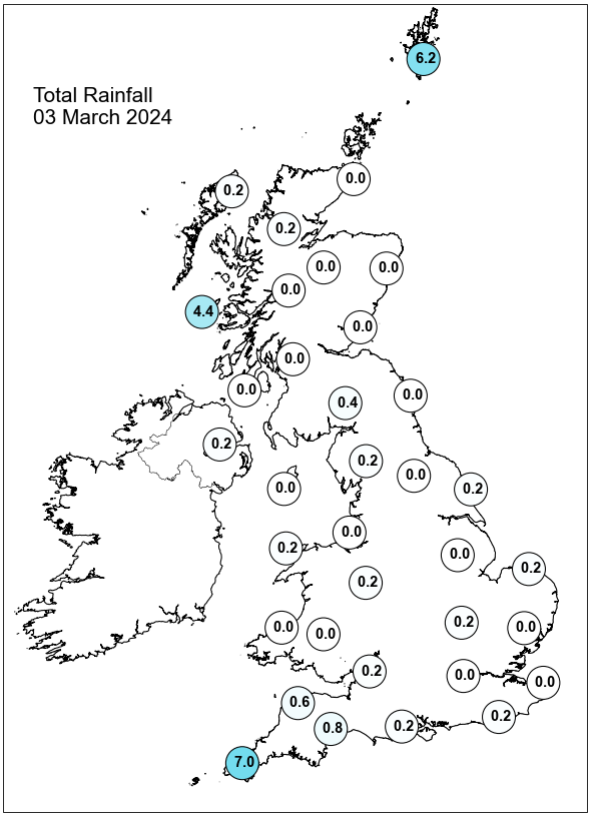

Daily Weather Summary for Sunday 03 March 2024

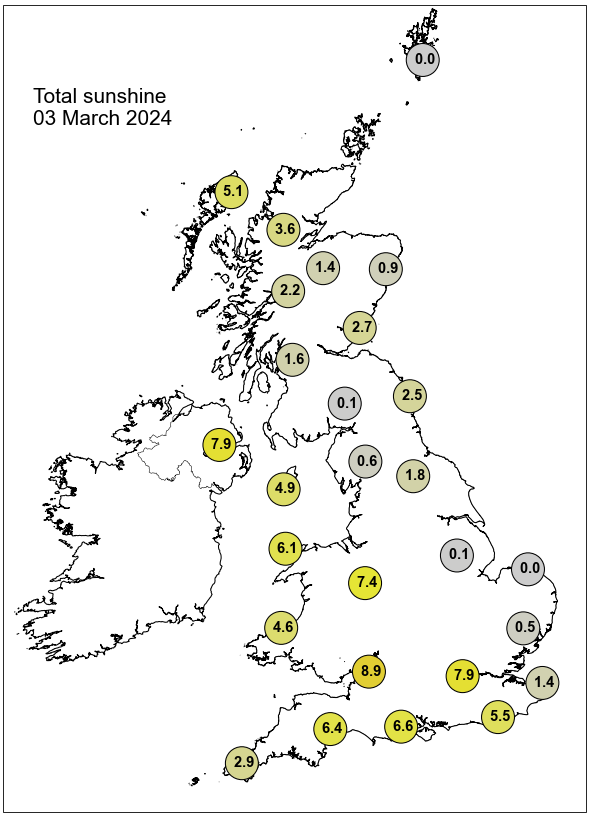

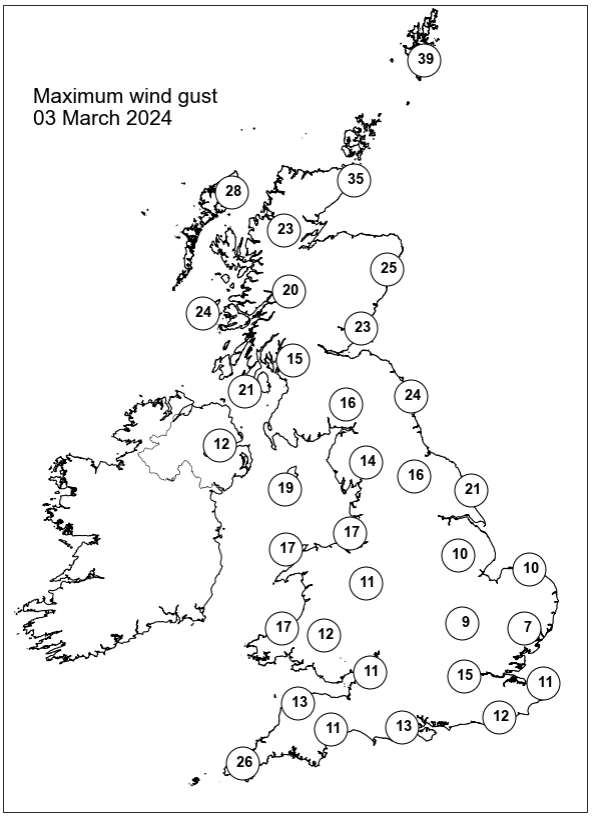

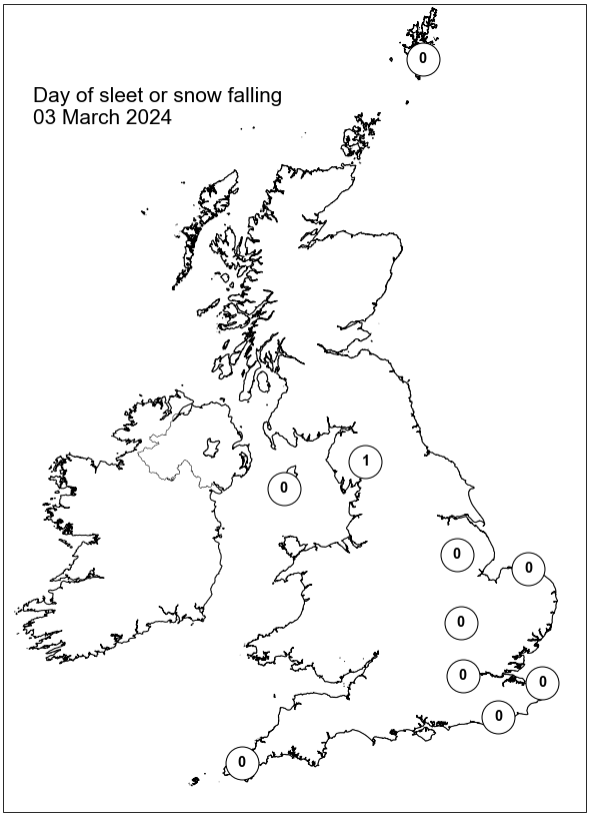

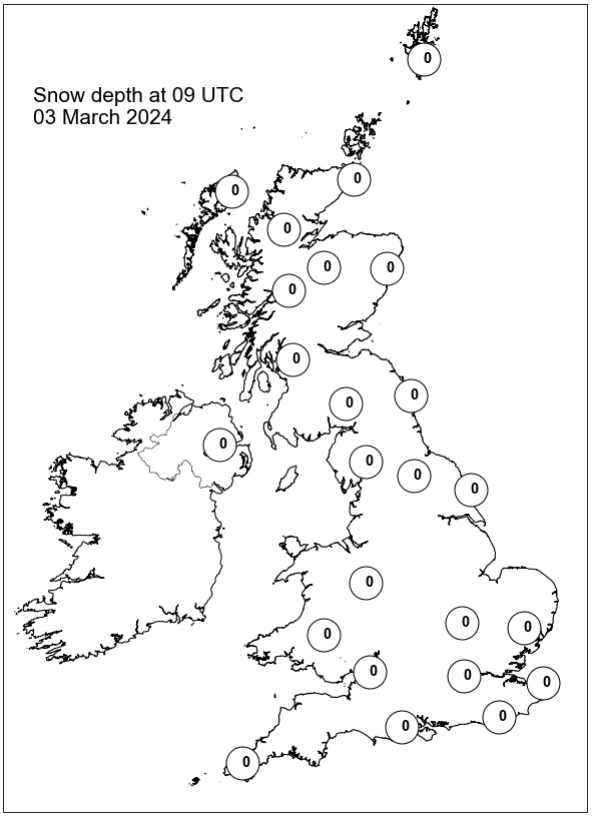

Daily Weather Summary for Monday 04 March 2024

This day's summary created 11/03/2024 03:05

Summary of the UK Weather for Monday 04 March 2024

It has been a clear start, with scattered showers over the far west of Scotland and Northern Ireland. A front has brought rain to the far east of mainland Scotland, Orkney, and Shetland as it moved eastwards. Elsewhere, another front brought rain to south west England and Wales as it tracks north-eastwards. It has been a cold start to the day, with light winds affecting the UK, resulting in patchy fog. During the day, it was clear and dry for many across the country. However, a depression started making its way north-eastwards, bringing some blustery winds and heavy rain to southwest England. As it approached lunchtime, the low pressure started bringing more rainy weather to South Wales as well and continued to affect more inland areas. Winds started to become calm and became blustery into the afternoon.

Daily Extremes

Highest Maximum	**12.5°C** Chertsey, Abbey Mead P Sta (Surrey, 12mAMSL)
Lowest Maximum	**6.1°C** Killylane (Antrim, 250mAMSL) also Lake Vyrnwy No 2 (Powys (north), 360mAMSL)
Highest Minimum	**6.9°C** Baltasound No 2 (Shetland, 15mAMSL)
Lowest Minimum	**-6.5°C** Altnaharra No 2 (Sutherland, 81mAMSL)
Lowest Grass Minimum	**-11.1°C** Copley (Durham, 253mAMSL)
Most Rainfall	**26.3mm** Brookfield Farm (Devon, 240mAMSL)
Most Sunshine	**9.8hr** Edinburgh, Gogarbank (Midlothian (in Lothian Region), 57mAMSL)
Highest Gust	**59Kt 68mph** Berry Head (Devon, 58mAMSL)
Highest Gust (mountain)*	**81Kt 93mph** Cairngorm Summit (Inverness-shire, 1237mAMSL)
Greatest Snow Depth at 0900 UTC	No non-zero values.

mAMSL refers to station elevation in metres above mean sea level.

*Mountain stations are above 500mAMSL.

Daily Weather Summary for Monday 04 March 2024

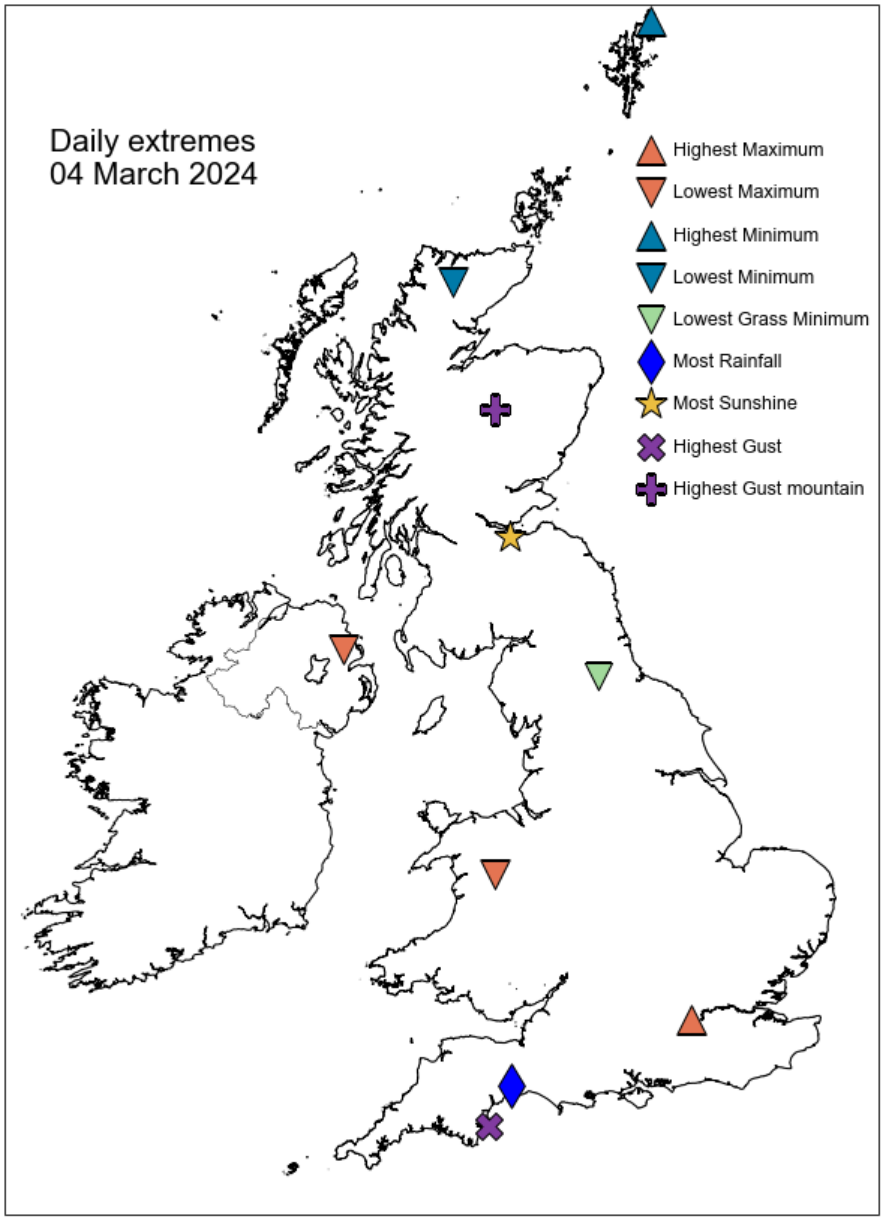

Daily Weather Summary for Monday 04 March 2024

North Atlantic and Europe analysis charts and satellite images at 0000 UTC

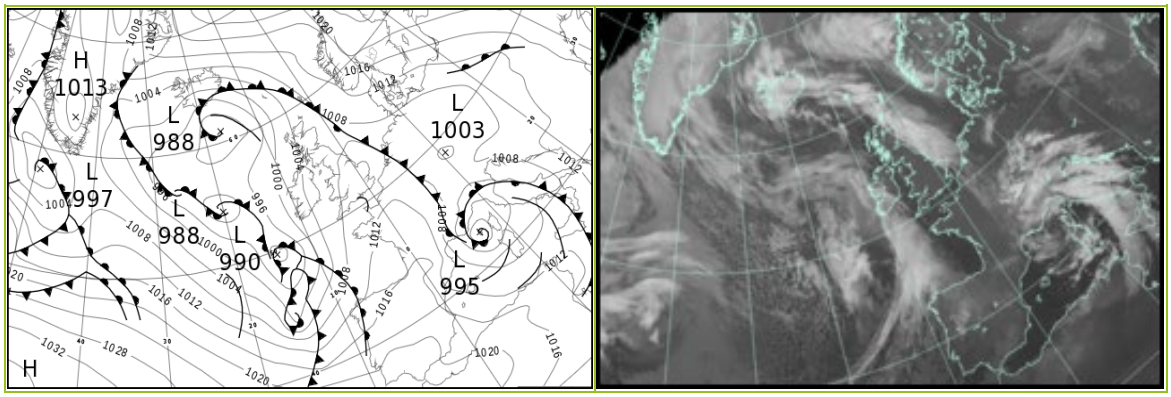

North Atlantic and Europe analysis charts and satellite images at 1200 UTC

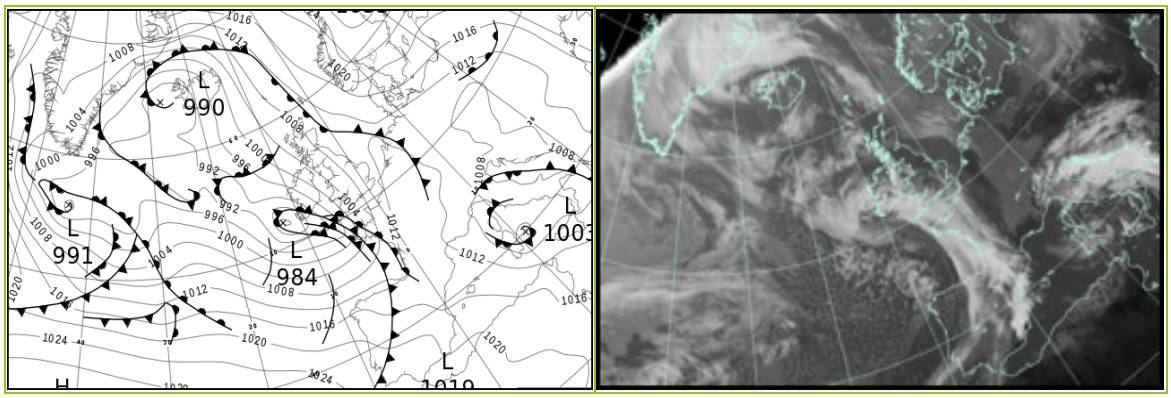

All satellite imagery copyright Met Office and EUMETSAT (European Organisation for the Exploitation of Meteorological Satellites). These show infra-red images from the geostationary MSG satellite. The rainfall rates are derived from both rain-radar and satellite data.

Daily Weather Summary for Monday 04 March 2024

UK satellite and rain-radar precipitation rates at (L) 0000 and (R) 1200 UTC



UK wind speed and direction at (L) 0000 and (R) 1200 UTC

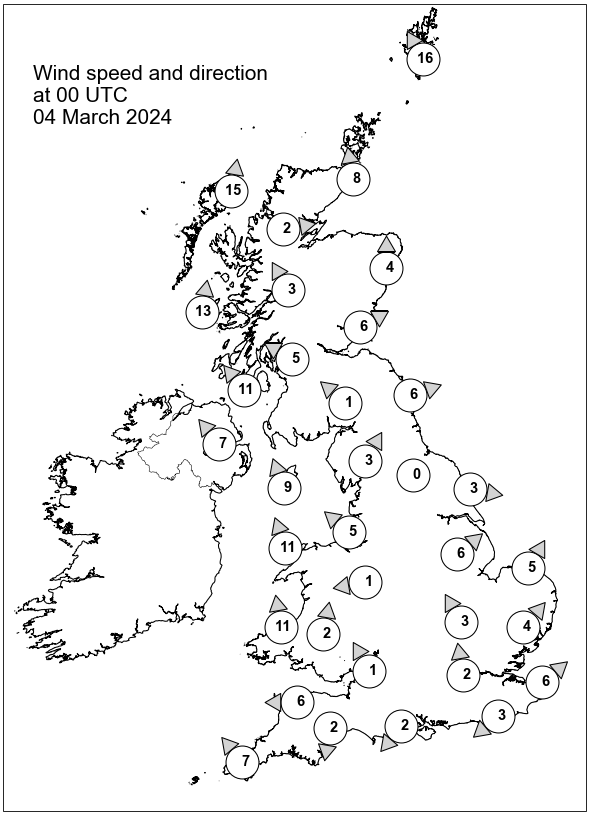

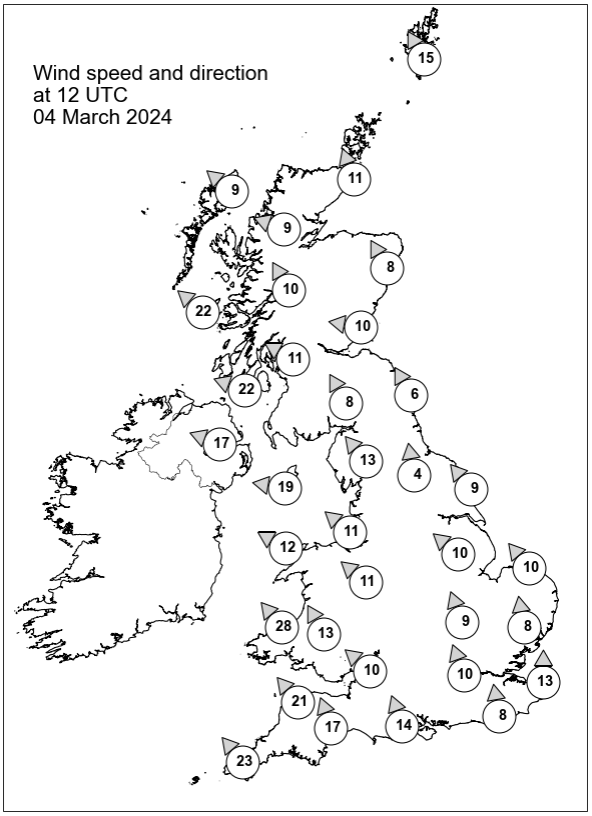

Daily Weather Summary for Monday 04 March 2024

Selected UK readings at (L) 0000 and (R) 1200 UTC

STATIONS		0000 UTC						1200 UTC					
NO	SITE	PRESS	WDIR	WSPD	CLOUD	TEMP	TDEW	PRESS	WDIR	WSPD	CLOUD	TEMP	TDEW
1	Lerwick	1007.4	SSE	16	8	6.2	6.0	1011.3	SSE	15	8	6.4	6.4
2	Wick	1005.3	S	8	8	6.0	3.9	1008.4	SSE	11	0	7.7	2.6
3	Stornoway	1002.7	S	15	0	6.2	3.7	1006.3	SE	9	0	8.7	3.0
4	Loch Glascarnoch	1005.8	W	2	0	-3.6	-4.5	1007.3	ESE	9	0	6.1	0.6
5	Aviemore	1005.7	-	-	4	0.5	-1.8	1007.5	-	-	1	7.6	-1.1
6	Dyce	1006.3	S	4	8	4.3	3.2	1009.2	SSE	8	2	8.1	1.5
7	Tulloch Bridge	1006.2	SSE	3	5	0.1	-1.6	1007.7	SSE	10	0	6.2	-0.5
8	Tiree	1003.1	S	13	1	6.3	4.0	1004.6	SE	22	8	7.2	4.0
9	Leuchars	1006.4	WSW	6	7	3.8	1.5	1008.8	E	10	0	7.1	2.8
10	Bishopton	1006.1	ESE	5	0	0.8	-0.4	1006.6	ESE	11	7	8.7	1.3
11	Machrihanish	1004.6	SE	11	8	6.5	4.3	1004.4	ESE	22	0	7.8	2.6
12	Boulmer	1007.2	WSW	6	6	-	-	1009.4	SSE	6	0	-	-
13	Eskdalemuir	1007.6	SE	1	5	0.3	0.0	1007.6	SSE	8	3	7.2	0.4
14	Aldergrove	1004.5	SE	7	0	4.2	2.4	1002.3	ESE	17	4	8.0	3.3
15	Shap	1008.2	SSW	3	0	-1.8	-2.5	1007.5	SE	13	1	6.7	0.7
16	Leeming	1008.2	-	0	0	0.3	-1.0	1009.3	S	4	8	3.4	3.0
17	Ronaldsway	1005.9	SSE	9	8	6.6	4.2	1004.3	E	19	2	8.0	4.8
18	Bridlington	1007.9	W	3	8	3.5	2.3	1009.6	SE	9	0	10.7	4.4
19	Crosby	1007.2	SE	5	0	3.5	1.3	1005.8	SE	11	8	9.0	3.3
20	Valley	1006.4	SSE	11	1	5.7	3.8	1003.1	ESE	12	1	9.9	2.6
21	Waddington	1008.8	SW	6	0	4.2	1.2	1009.4	SE	10	0	7.7	3.1
22	Shawbury	1008.2	E	1	0	-1.6	-2.6	1006.5	SE	11	8	7.6	3.4
23	Weybourne	1008.5	SSW	5	8	3.4	2.7	1010.4	SE	10	0	10.3	3.6
24	Bedford	1008.8	SSE	3	0	1.8	1.0	1008.9	SSE	9	1	10.1	5.2
25	Aberporth	1007.0	S	11	0	2.7	2.0	999.8	SE	28	8	7.6	2.2
26	Sennybridge	1008.4	S	2	3	0.4	-0.8	1004.0	SSE	13	8	6.0	3.7
27	Wattisham	1009.2	SW	4	-	3.2	2.1	1010.5	S	8	-	8.9	4.1
28	Almondsbury	1008.5	SSE	1	0	0.2	-0.5	1005.9	SE	10	6	9.2	3.3
29	Heathrow	1009.2	S	2	6	2.4	0.5	1009.1	SSE	10	8	11.5	4.0
30	Manston	1009.5	SW	6	8	2.9	1.8	1011.2	S	13	8	9.0	6.2
31	Chivenor	1008.0	E	6	1	4.0	3.3	1001.9	SE	21	8	7.8	5.3
32	Exeter	1008.4	N	2	7	0.6	0.5	1003.8	SSE	17	8	8.2	6.4
33	Herstmonceux	1009.7	NE	3	0	0.6	0.0	1010.6	S	8	6	9.5	4.8
34	Hurn	1008.9	NE	2	8	0.8	0.6	1007.4	SSE	14	8	9.2	4.3
35	Camborne	1007.9	SE	7	2	4.8	3.1	997.6	SE	23	8	8.1	7.7

Daily Weather Summary for Monday 04 March 2024

Selected European readings at (L) 0000 and (R) 1200 UTC

STATIONS		0000 UTC						1200 UTC					
NO	SITE	PRESS	WDIR	WSPD	CLOUD	TEMP	TDEW	PRESS	WDIR	WSPD	CLOUD	TEMP	TDEW
1	Murmansk	1026.0	N	12	7	0.7	-0.9	1031.5	N	6	7	1.5	-4.1
2	Helsinki	1024.9	NE	4	9	-1.6	-1.6	1027.6	NNE	8	7	0.3	0.0
3	Stockholm	1021.2	NE	2	-	0.4	-0.1	1025.3	NNE	6	-	2.8	1.5
4	Oslo	1019.2	NE	6	-	3.8	2.3	1024.6	NE	8	8	4.1	1.0
5	Reykjavik	999.0	SSE	2	8	-0.9	-6.1	991.1	ESE	5	7	4.2	2.2
6	Moscow	1031.0	-	0	0	-4.9	-6.7	1026.8	ESE	2	8	3.1	-7.4
7	Kiev	1019.8	E	2	8	0.2	-1.9	1018.7	SE	4	6	8.7	0.2
8	Warsaw	1011.8	E	8	7	5.6	0.9	1012.1	ENE	10	7	7.3	2.8
9	Berlin	1006.1	E	10	0	8.9	6.7	1010.5	ENE	8	7	10.7	7.1
10	De Bilt	1007.5	WNW	10	8	7.8	6.7	1012.2	NW	4	3	10.8	4.1
11	Dublin	1005.3	SE	2	3	0.9	0.2	1000.7	ESE	16	7	7.5	4.1
12	Cork	1003.8	SSE	8	7	4.2	3.0	991.0	ESE	19	8	7.5	7.3
13	Sofia	1015.1	-	0	2	3.6	3.1	1011.9	E	8	3	12.3	4.7
14	Belgrade	1009.9	SE	8	0	9.1	5.8	1008.7	SE	2	7	17.1	5.3
15	Budapest	1009.3	NE	2	-	7.8	5.4	1009.5	ESE	4	-	14.9	6.7
16	Prague	1005.5	W	2	-	3.9	3.3	1008.6	WSW	2	3	10.3	5.9
17	Munich	1003.4	SW	4	6	7.5	-2.5	1010.3	WNW	8	8	8.9	4.5
18	Strasbourg	1006.2	WNW	6	6	7.9	5.5	1012.8	S	6	8	8.8	5.9
19	Paris	1012.0	W	4	7	3.7	1.9	1013.3	S	5	4	10.4	2.2
20	Jersey	1010.4	WSW	12	5	6.9	4.4	1006.2	SSE	22	8	8.2	4.8
21	Milan	1002.8	E	11	6	11.0	6.1	1009.1	WSW	4	6	11.5	9.3
22	Marseille	1004.3	NW	16	7	7.1	2.8	1010.3	NW	10	-	13.6	5.0
23	Bordeaux	1015.2	S	2	-	2.4	1.4	1012.6	SE	11	8	10.4	5.2
24	Rome	1005.1	E	6	6	9.6	8.3	1005.7	NE	5	7	12.9	5.1
25	Ajaccio	1002.1	SE	6	8	8.0	5.5	1005.6	W	6	-	15.3	6.6
26	Barcelona	1009.1	N	16	0	10.2	-5.4	1013.2	SW	8	7	14.1	-0.3
27	Majorca	1012.0	NW	6	2	11.5	0.6	1015.3	NW	8	5	16.6	2.5
28	Madrid	1017.5	SW	7	3	6.8	1.4	1017.7	SW	16	7	11.5	6.9
29	Lisbon	1020.2	WSW	4	-	12.2	12.2	1021.8	-	-	-	16.4	9.7
30	Athens	1014.3	E	3	-	12.3	6.6	1012.9	SSE	6	2	20.8	7.8
31	Malta	1009.3	S	11	6	15.3	14.4	1012.3	WNW	15	2	14.5	8.2
32	Gibraltar	1022.2	WSW	10	8	14.9	10.6	1022.6	WSW	11	8	17.4	11.0

Daily Weather Summary for Monday 04 March 2024

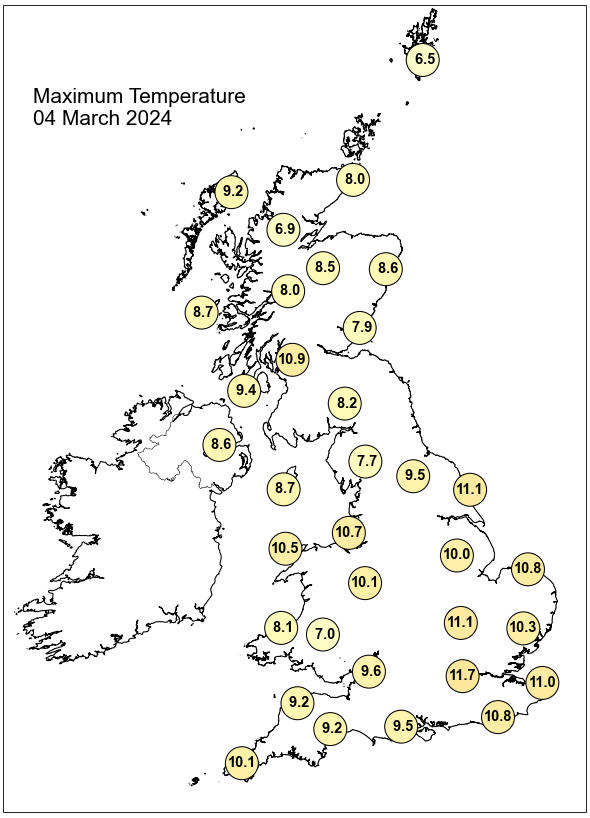

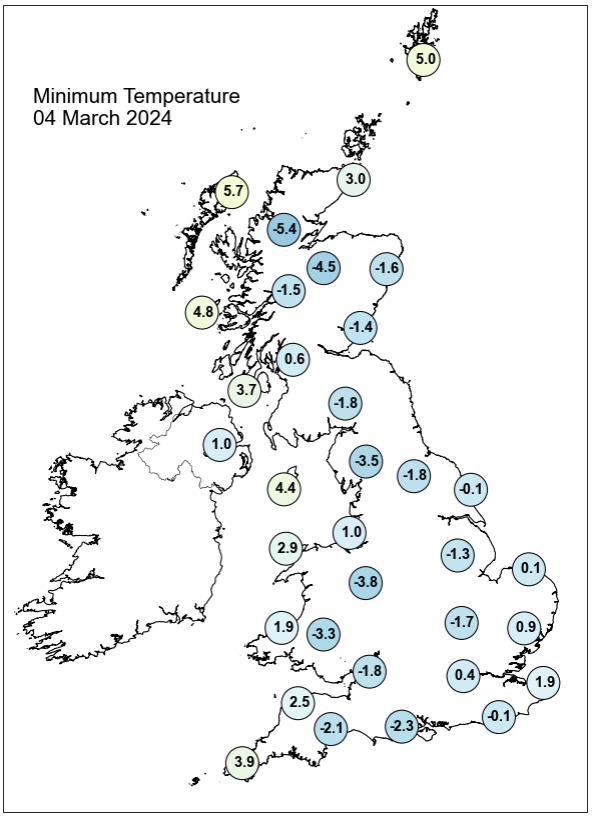

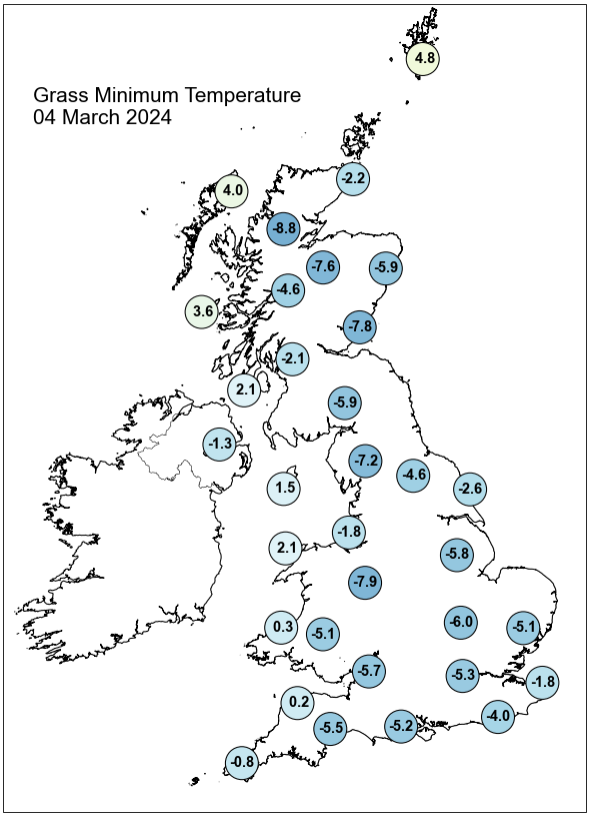

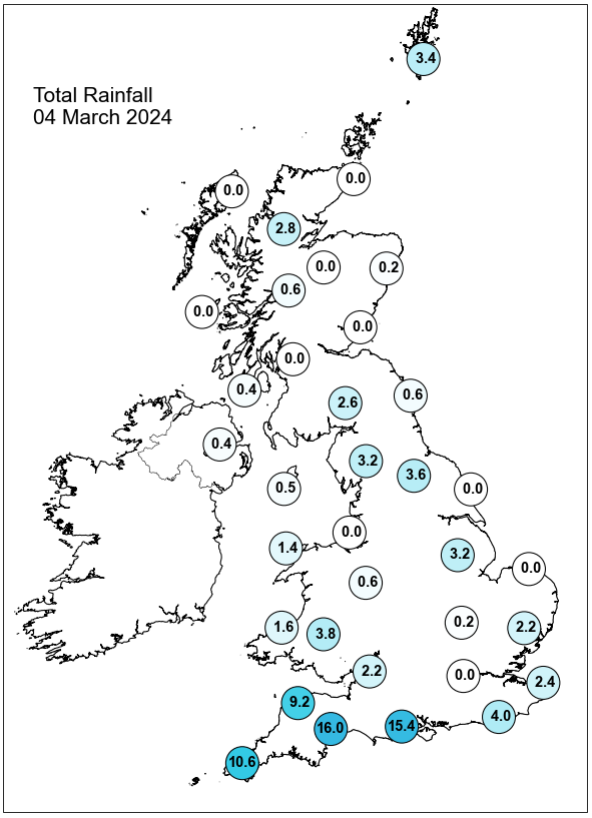

Daily Weather Summary for Monday 04 March 2024

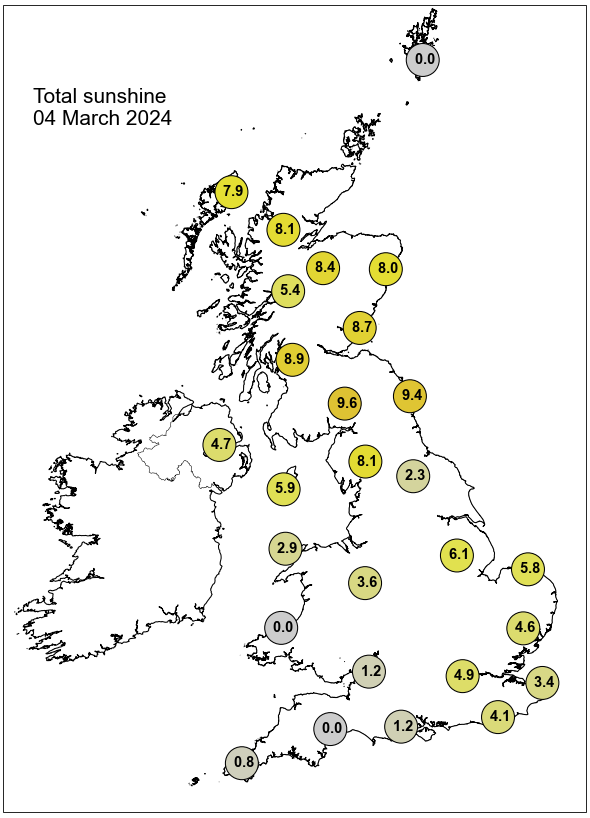

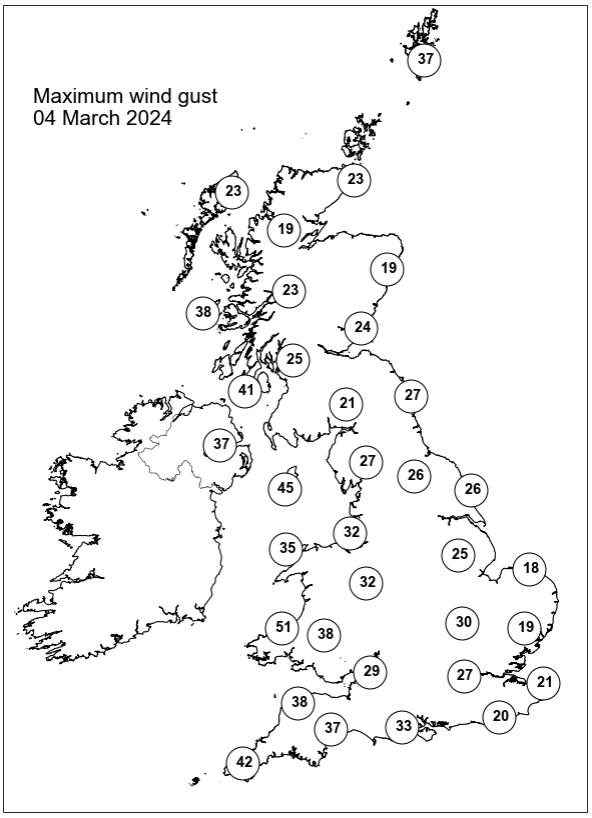

None of the selected stations observed a day of sleet or snow falling or non-zero snow depth at 0900 UTC.

Daily Weather Summary for Tuesday 05 March 2024

This day's summary created 12/03/2024 03:03

Summary of the UK Weather for Tuesday 05 March 2024

A cloudy start to Tuesday morning as a band of rain moved slowly eastwards across east England and southern Scotland. A more active trough brought more rain to the south west of England and some scattered showers developed over Wales. Some rain pushed north-eastwards over Northern Ireland prior to dawn. Winds remained light, allowing patchy fog to develop across some southern areas of England, however winds did pick up along coastlines. It was a mixed picture to start on Tuesday. Mist and fog patches slowly cleared throughout the morning and the low cloud and rain across eastern parts eased to leave a fine and sunny afternoon for many. Patchy rain and drizzle across Northern Ireland moved into western Scotland by dusk, whilst a slow-moving trough over southern and southeastern England brought heavy rain for much of the day, easing as it moved offshore into the Channel into the evening. Low cloud and fog returned to many eastern areas by midnight. Mostly slack winds, but strong northeasterlies in the far north. It was a mild day for many, though temperatures dropped close to freezing in the southwest and Wales by midnight.

Daily Extremes

Highest Maximum	**13.7°C** Port Henderson (Ross & Cromarty, 18mAMSL)
Lowest Maximum	**5.8°C** Lerwick (Shetland, 82mAMSL)
Highest Minimum	**7.5°C** Bognor Regis (West Sussex, 7mAMSL)
Lowest Minimum	**-2.1°C** Altnaharra No 2 (Sutherland, 81mAMSL) also Bramham (West Yorkshire, 54mAMSL)
Lowest Grass Minimum	**-4.6°C** Lentran (Inverness-shire, 146mAMSL)
Most Rainfall	**17.2mm** Lower Standen (Kent, 76mAMSL)
Most Sunshine	**9.1hr** Aberdaron (Gwynedd, 86mAMSL)
Highest Gust	**52Kt 60mph** Altnaharra No 2 (Sutherland, 81mAMSL)
Highest Gust (mountain)*	**70Kt 81mph** Cairnwell (Aberdeenshire, 928mAMSL)
Greatest Snow Depth at 0900 UTC	No non-zero values.

mAMSL refers to station elevation in metres above mean sea level.

*Mountain stations are above 500mAMSL.

Daily Weather Summary for Tuesday 05 March 2024

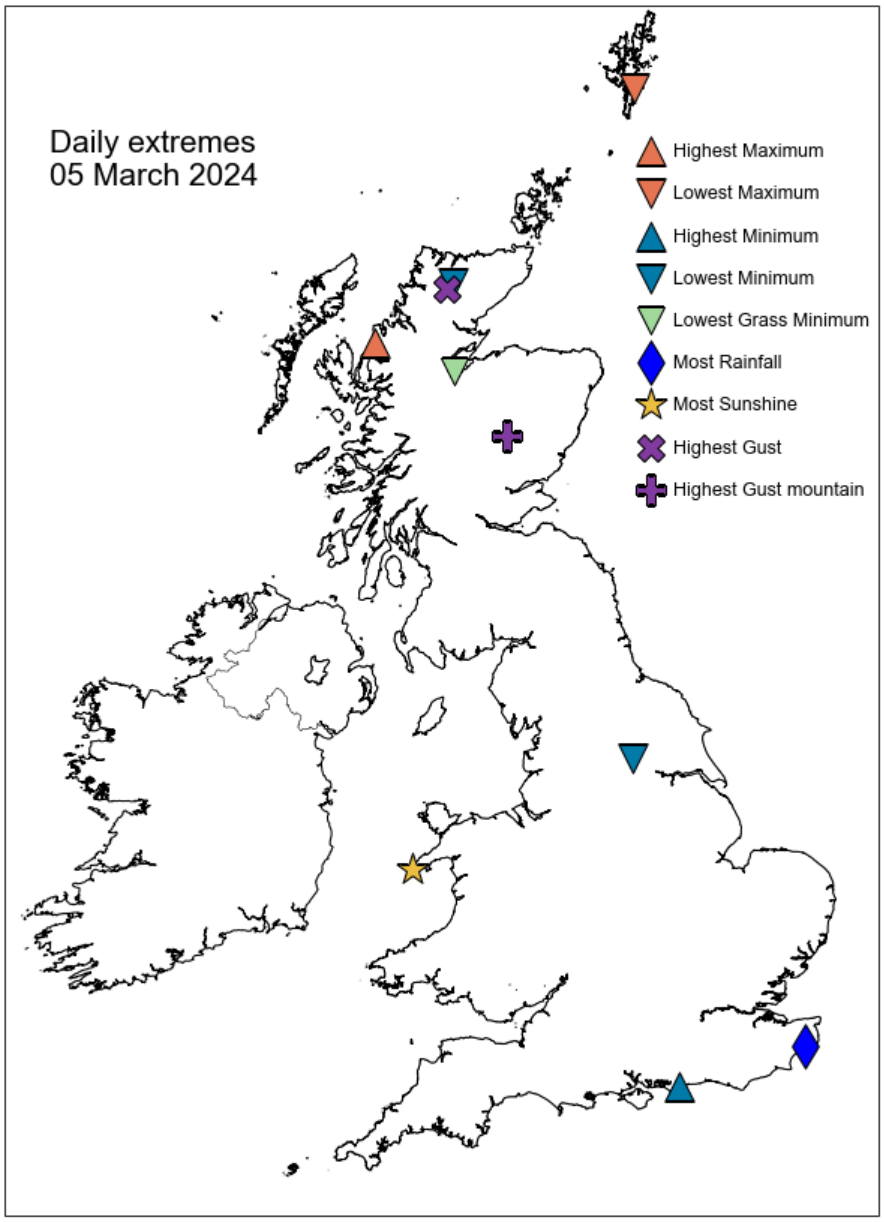

Daily Weather Summary for Tuesday 05 March 2024

North Atlantic and Europe analysis charts and satellite images at 0000 UTC

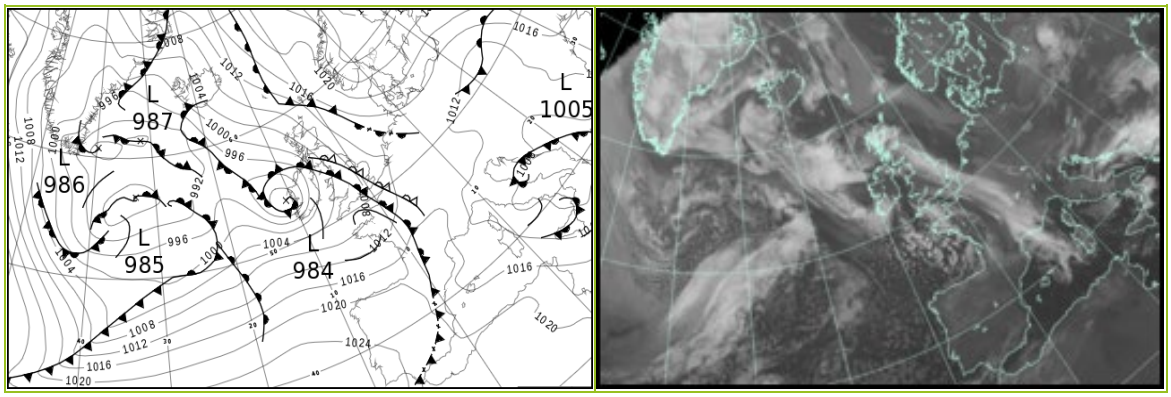

North Atlantic and Europe analysis charts and satellite images at 1200 UTC

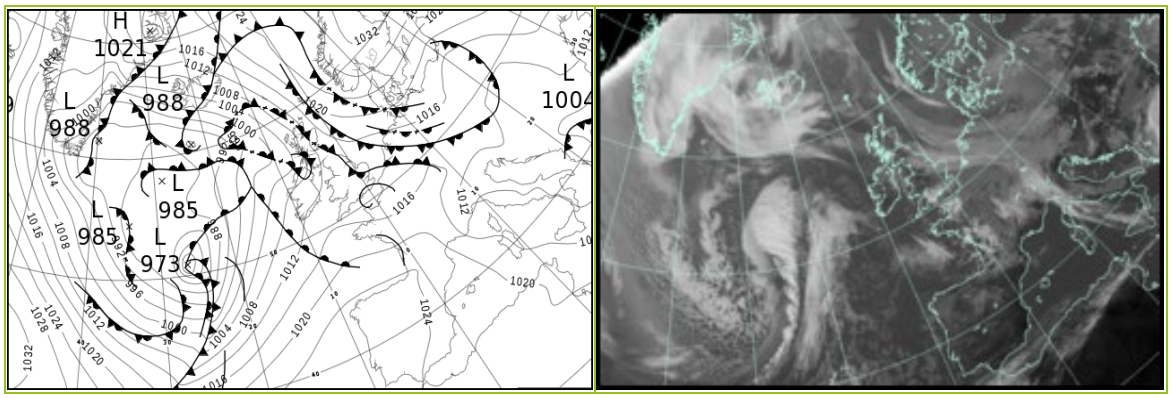

All satellite imagery copyright Met Office and EUMETSAT (European Organisation for the Exploitation of Meteorological Satellites). These show infra-red images from the geostationary MSG satellite. The rainfall rates are derived from both rain-radar and satellite data.

Daily Weather Summary for Tuesday 05 March 2024

UK satellite and rain-radar precipitation rates at (L) 0000 and (R) 1200 UTC

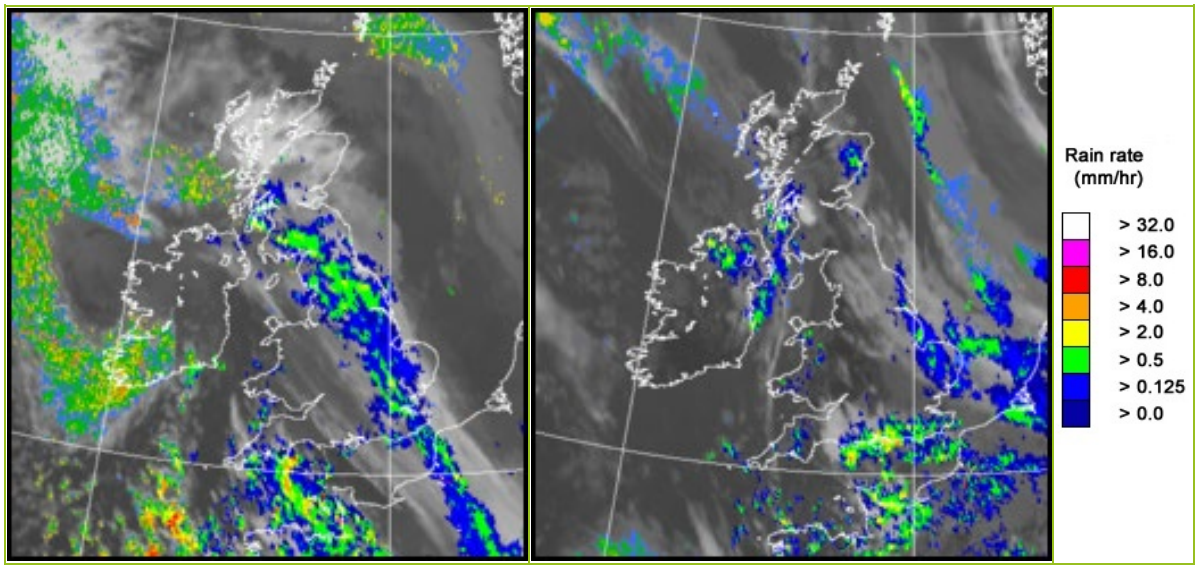

UK wind speed and direction at (L) 0000 and (R) 1200 UTC

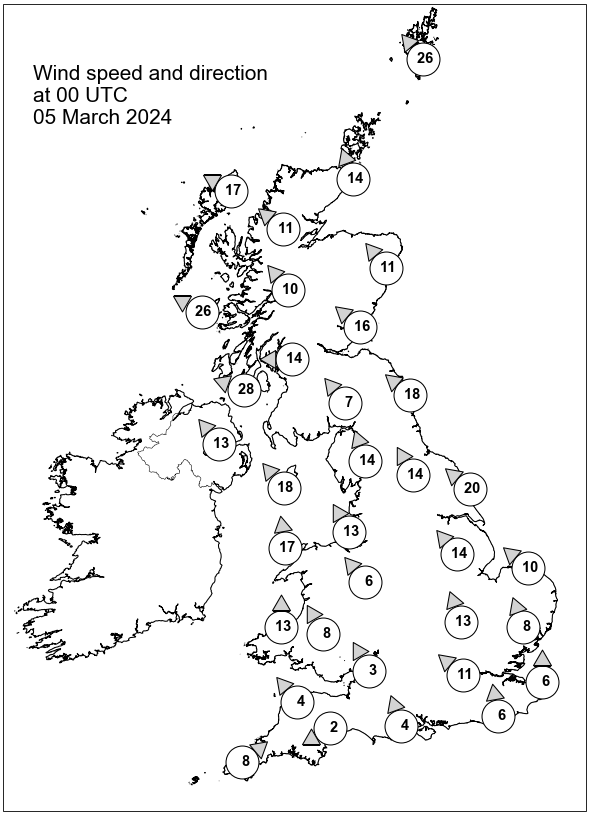

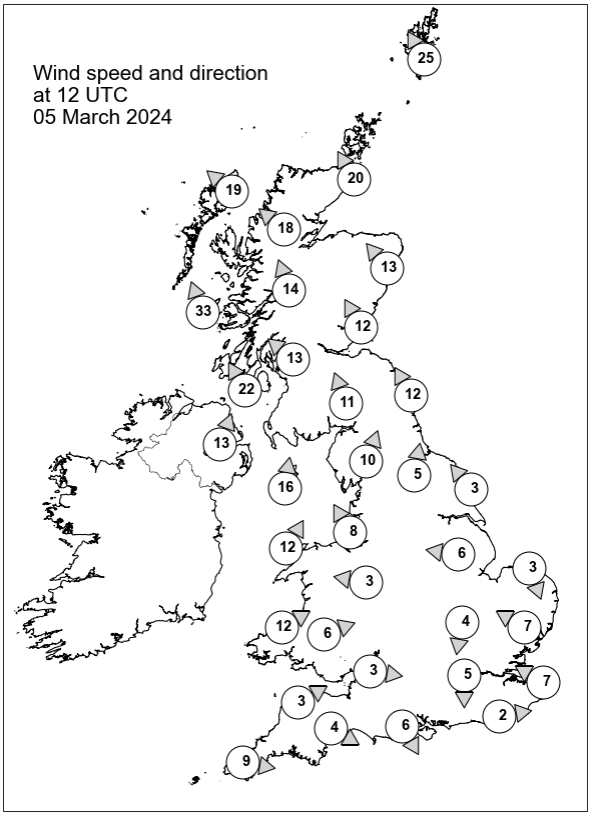

Daily Weather Summary for Tuesday 05 March 2024

Selected UK readings at (L) 0000 and (R) 1200 UTC

STATIONS		0000 UTC						1200 UTC					
NO	SITE	PRESS	WDIR	WSPD	CLOUD	TEMP	TDEW	PRESS	WDIR	WSPD	CLOUD	TEMP	TDEW
1	Lerwick	1013.8	SE	26	8	5.2	4.1	1019.5	SSE	25	8	5.7	2.8
2	Wick	1009.2	SSE	14	8	6.0	3.5	1014.0	SSE	20	8	7.3	4.9
3	Stornoway	1003.9	ESE	17	0	5.1	0.9	1006.5	SE	19	0	9.8	2.3
4	Loch Glascarnoch	1006.2	SE	11	1	1.4	-2.3	1009.2	SE	18	0	8.3	1.6
5	Aviemore	1006.4	-	-	8	4.7	-0.6	1011.1	-	-	7	9.3	0.9
6	Dyce	1009.4	SE	11	8	5.6	3.5	1014.9	SE	13	8	6.9	4.7
7	Tulloch Bridge	1005.2	SE	10	8	5.5	1.1	1010.8	SSE	14	8	6.9	1.4
8	Tiree	999.7	ESE	26	8	7.2	2.9	1005.2	SSE	33	8	7.6	5.9
9	Leuchars	1007.0	SE	16	8	6.7	5.0	1013.4	SSE	12	8	8.8	5.4
10	Bishopton	1003.4	E	14	8	6.3	2.4	1010.8	SE	13	8	8.4	3.2
11	Machrihanish	999.8	ESE	28	8	6.6	4.3	1008.4	SSE	22	8	7.8	5.9
12	Boulmer	1007.9	SE	18	8	-	-	1014.4	SSE	12	4	-	-
13	Eskdalemuir	1005.7	SE	7	8	4.9	3.2	1012.8	SSE	11	2	7.9	3.4
14	Aldergrove	998.2	SE	13	1	7.0	4.1	1008.7	SSW	13	8	8.8	6.1
15	Shap	1005.2	SSE	14	8	4.7	2.7	1013.5	SSW	10	0	7.8	4.2
16	Leeming	1007.0	SSE	14	8	6.6	3.3	1014.7	S	5	8	7.1	5.3
17	Ronaldsway	1001.9	SE	18	8	7.7	6.1	1011.9	S	16	8	8.8	6.0
18	Bridlington	1008.6	SE	20	8	7.4	5.6	1014.5	SE	3	8	9.0	5.6
19	Crosby	1004.4	SSE	13	8	6.7	4.4	1013.7	SSE	8	0	9.5	5.7
20	Valley	1002.3	S	17	8	7.9	5.5	1012.9	SSW	12	8	10.1	5.3
21	Waddington	1008.1	SE	14	8	6.7	4.1	1014.5	E	6	8	6.9	5.4
22	Shawbury	1005.7	SE	6	4	5.5	4.4	1014.2	E	3	3	9.1	4.5
23	Weybourne	1010.0	SE	10	5	6.1	4.4	1014.2	NNW	3	8	7.9	5.7
24	Bedford	1008.1	SSE	13	8	5.9	3.9	1013.8	N	4	8	7.8	5.1
25	Aberporth	1003.4	S	13	1	6.0	3.2	1013.6	WSW	12	4	9.2	3.7
26	Sennybridge	1005.5	SSE	8	2	3.8	2.7	1013.7	WSW	6	5	9.0	3.0
27	Wattisham	1009.6	SSE	8	8	7.6	3.8	1013.5	ESE	7	8	7.4	4.7
28	Almondsbury	1006.5	SSE	3	0	5.3	4.3	1014.4	W	3	0	8.7	5.4
29	Heathrow	1008.4	SE	11	8	6.6	5.0	1013.5	N	5	8	8.9	4.9
30	Manston	1010.1	S	6	8	7.3	4.0	1012.9	ESE	7	8	8.2	7.3
31	Chivenor	1005.3	SE	4	7	4.7	3.7	1014.7	WSW	3	5	10.1	6.0
32	Exeter	1006.1	ENE	2	8	0.9	0.4	1014.6	WNW	4	4	9.8	6.0
33	Herstmonceux	1009.2	S	6	8	6.2	5.3	1012.8	W	2	8	8.6	7.2
34	Hurn	1006.9	SSE	4	8	7.2	6.4	1014.3	NNW	6	8	6.5	5.9
35	Camborne	1005.7	SW	8	1	5.4	3.1	1015.6	W	9	3	9.4	4.8

Daily Weather Summary for Tuesday 05 March 2024

Selected European readings at (L) 0000 and (R) 1200 UTC

STATIONS		0000 UTC						1200 UTC					
NO	SITE	PRESS	WDIR	WSPD	CLOUD	TEMP	TDEW	PRESS	WDIR	WSPD	CLOUD	TEMP	TDEW
1	Murmansk	1029.3	SSW	8	1	-3.4	-5.4	1028.9	NNW	4	8	-1.6	-4.6
2	Helsinki	1030.7	NE	8	8	0.9	-1.1	1033.0	ENE	8	0	1.4	-3.9
3	Stockholm	1029.3	NNE	6	-	-0.4	-1.2	1031.4	ENE	10	-	1.6	-1.3
4	Oslo	1028.8	NNE	6	-	2.6	-0.3	1031.1	NE	8	1	4.3	-2.3
5	Reykjavik	1000.4	ESE	16	6	5.5	2.9	1001.8	E	14	8	5.8	0.7
6	Moscow	1023.1	-	0	5	-2.8	-7.2	1025.2	NNE	4	7	0.5	-7.4
7	Kiev	1018.6	E	2	8	2.0	-0.5	1017.0	NE	4	5	9.4	0.3
8	Warsaw	1012.6	NE	8	8	2.8	1.3	1015.3	ENE	4	8	5.0	4.0
9	Berlin	1013.7	E	8	8	8.0	3.6	1016.7	ENE	8	1	6.1	-0.5
10	De Bilt	1012.8	E	4	0	1.7	1.6	1014.2	S	4	8	8.0	6.1
11	Dublin	999.0	SSE	16	2	6.0	1.6	1010.9	WSW	12	5	8.3	3.1
12	Cork	997.6	SSW	17	7	5.3	3.3	1012.5	WSW	8	1	10.3	2.9
13	Sofia	1009.1	ESE	4	8	7.9	5.3	1007.0	ENE	6	6	12.3	4.5
14	Belgrade	1007.2	SE	8	0	11.0	5.0	1010.4	SSE	4	5	16.9	4.5
15	Budapest	1009.9	ENE	4	-	6.3	4.3	1011.3	WNW	4	-	15.9	5.8
16	Prague	1011.7	WNW	4	-	6.9	5.3	1014.7	WNW	2	8	7.5	2.3
17	Munich	1013.0	W	2	8	7.1	4.8	1014.7	W	4	8	8.9	4.1
18	Strasbourg	1014.0	SW	3	8	7.5	6.4	1016.3	SSW	5	8	10.0	6.3
19	Paris	1012.3	S	5	8	6.6	3.7	1015.3	SW	12	8	8.8	2.8
20	Jersey	1007.8	S	15	8	6.9	5.3	1015.0	WNW	13	3	9.7	4.5
21	Milan	1011.3	-	0	0	7.7	6.7	1011.7	WSW	5	6	12.8	9.1
22	Marseille	1015.3	NW	10	7	9.2	4.4	1017.9	W	14	-	14.1	6.7
23	Bordeaux	1016.5	SW	7	7	8.1	6.7	1022.2	W	13	7	9.6	6.1
24	Rome	1007.9	NNW	3	0	7.6	6.2	1013.6	WSW	9	0	14.5	9.2
25	Ajaccio	1013.6	NE	5	8	10.0	7.8	1016.0	SW	9	-	16.0	9.4
26	Barcelona	1016.1	N	2	1	10.0	5.4	1020.3	SSW	9	1	16.1	4.9
27	Majorca	1016.4	E	5	2	10.9	8.5	1021.8	NW	9	2	17.6	4.5
28	Madrid	1021.8	WNW	7	0	7.5	1.1	1024.4	ENE	5	3	12.0	1.4
29	Lisbon	1025.1	WNW	5	-	11.8	8.1	1026.7	E	5	-	14.9	7.3
30	Athens	1006.5	SSW	6	-	12.1	10.3	1007.4	S	3	6	17.6	5.8
31	Malta	1013.5	W	21	7	10.3	7.6	1016.3	WNW	21	4	15.6	9.5
32	Gibraltar	1023.6	WSW	9	8	15.1	11.6	1024.0	S	8	0	17.6	7.6

Daily Weather Summary for Tuesday 05 March 2024

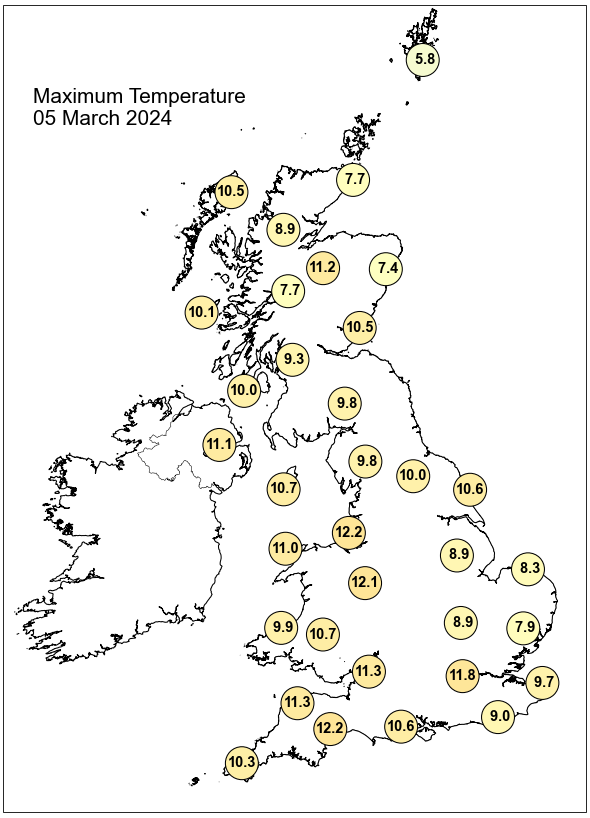

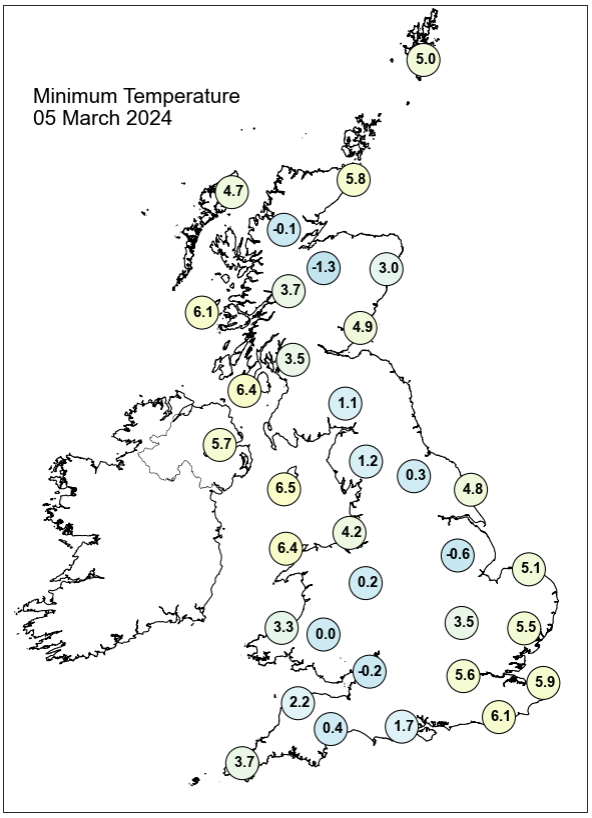

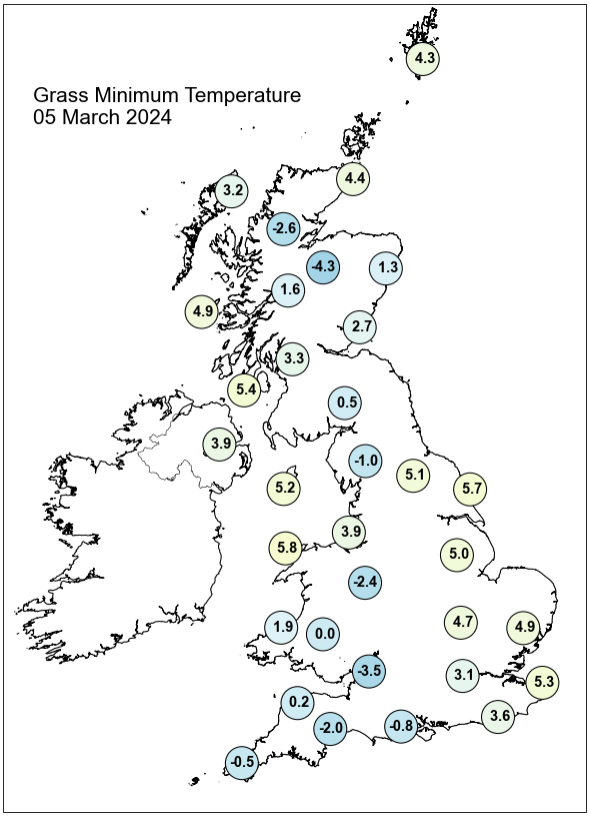

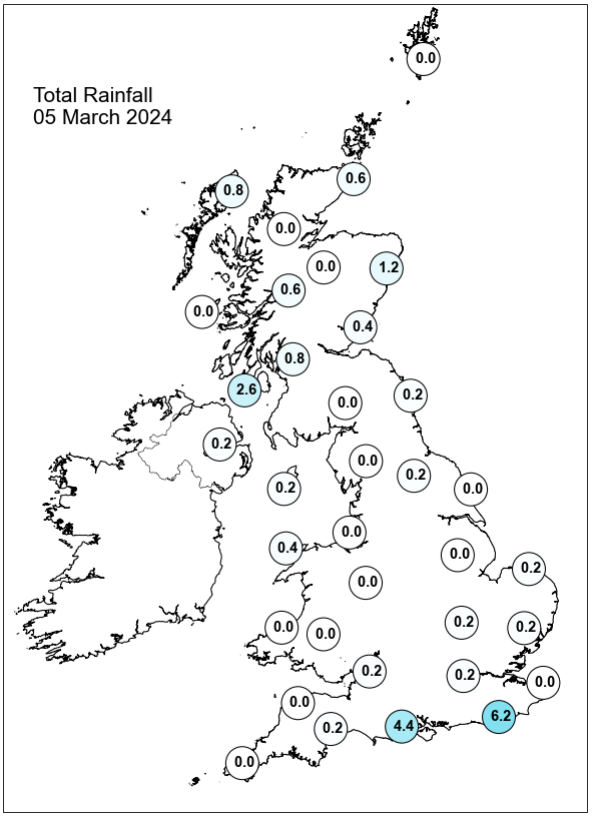

Daily Weather Summary for Tuesday 05 March 2024

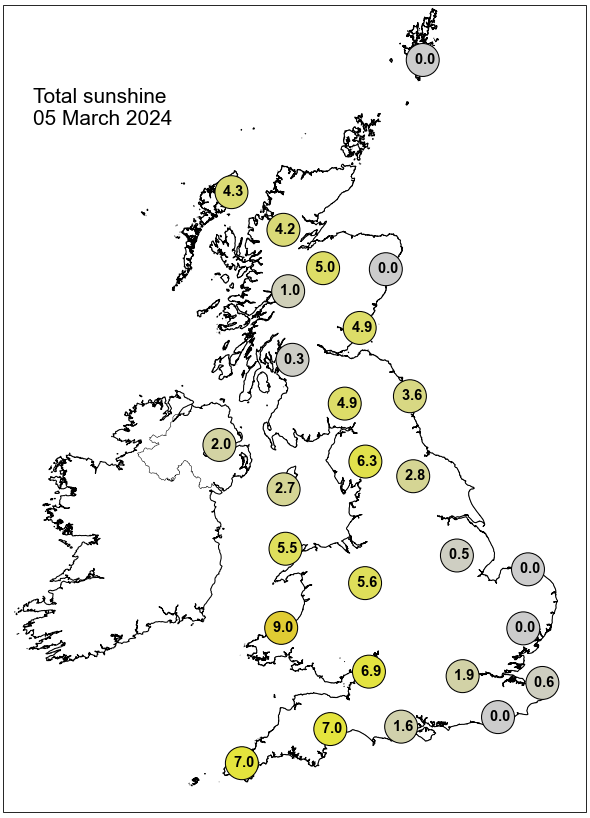

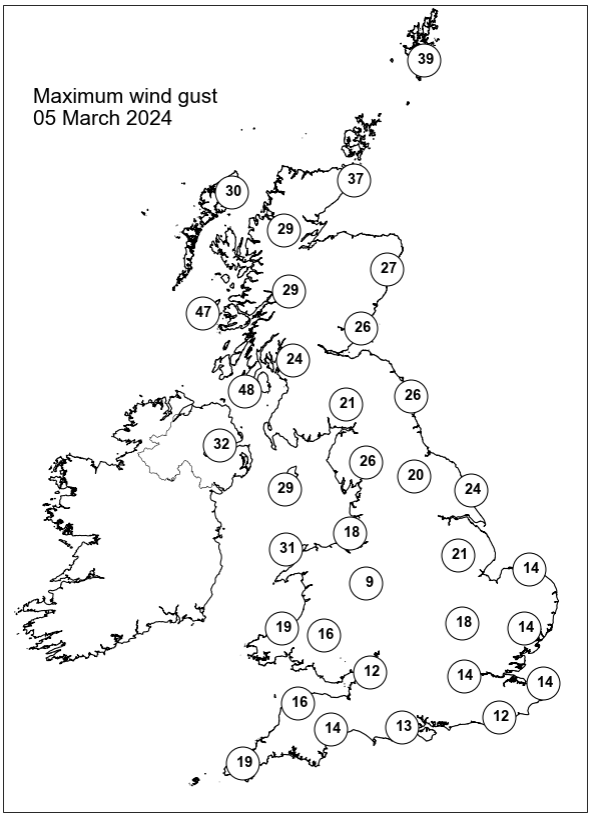

None of the selected stations observed a day of sleet or snow falling or non-zero snow depth at 0900 UTC.

Daily Weather Summary for Wednesday 06 March 2024

This day's summary created 13/03/2024 03:03

Summary of the UK Weather for Wednesday 06 March 2024

Overnight into Wednesday morning, it was mostly clear and dry for many across the country. However, some showers were brought in from the west due to a warm front in the far south west and also along the east coast due to an occlusion. Winds remained calm into the early morning of Wednesday. Fog dominated central, southern and eastern England to start, slowly rising and clearing by the afternoon. A southeasterly breeze kept low cloud across many eastern areas, with rain and drizzle breaking out across parts of the northeast where the cloud was thickest. It was sunny and pleasant across many western parts, though some showers clipped the far southwest through the afternoon and evening and some higher cloud approached Northern Ireland and western Scotland. Fog patches began to form again by midnight. It started cold, particularly in the southwest, but warmed through the day.

Daily Extremes

Highest Maximum	**14.2°C** Gogerddan (Dyfed, 31mAMSL) also Porthmadog (Gwynedd, 7mAMSL)
Lowest Maximum	**4.7°C** Braemar No 2 (Aberdeenshire, 327mAMSL)
Highest Minimum	**7.7°C** Scilly: St Marys Airport (Isles Of Scilly, 31mAMSL)
Lowest Minimum	**-3.2°C** Sennybridge No 2 (Powys (south), 307mAMSL)
Lowest Grass Minimum	**-8.4°C** Whitechurch (Dyfed, 129mAMSL)
Most Rainfall	**5.0mm** Trengwainton House (Cornwall, 85mAMSL)
Most Sunshine	**9.8hr** Preston, Cove House (Dorset, 44mAMSL)
Highest Gust	**43Kt 49mph** South Uist Range (Western Isles, 4mAMSL)
Highest Gust (mountain)*	**54Kt 62mph** Cairngorm Summit (Inverness-shire, 1237mAMSL)
Greatest Snow Depth at 0900 UTC	No non-zero values.

mAMSL refers to station elevation in metres above mean sea level.

*Mountain stations are above 500mAMSL.

Daily Weather Summary for Wednesday 06 March 2024

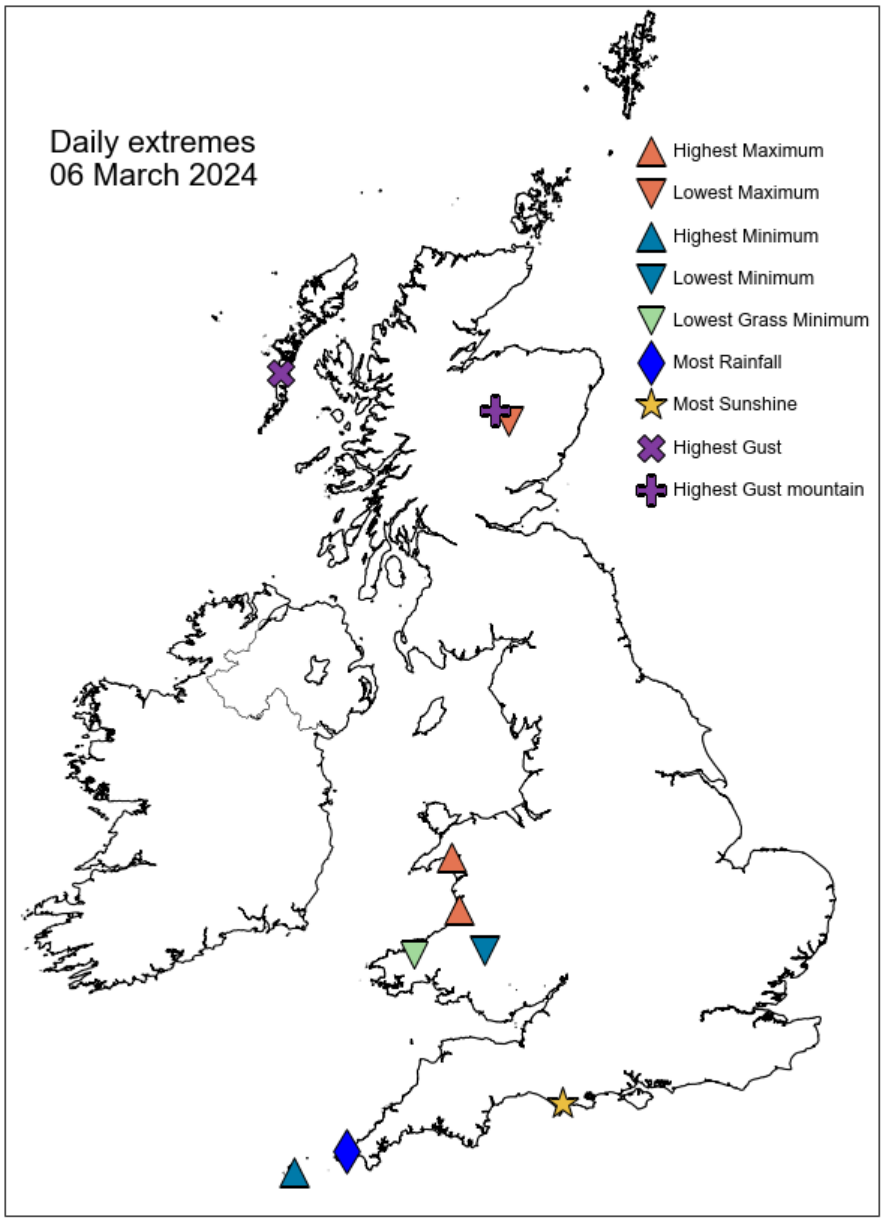

Daily Weather Summary for Wednesday 06 March 2024

North Atlantic and Europe analysis charts and satellite images at 0000 UTC

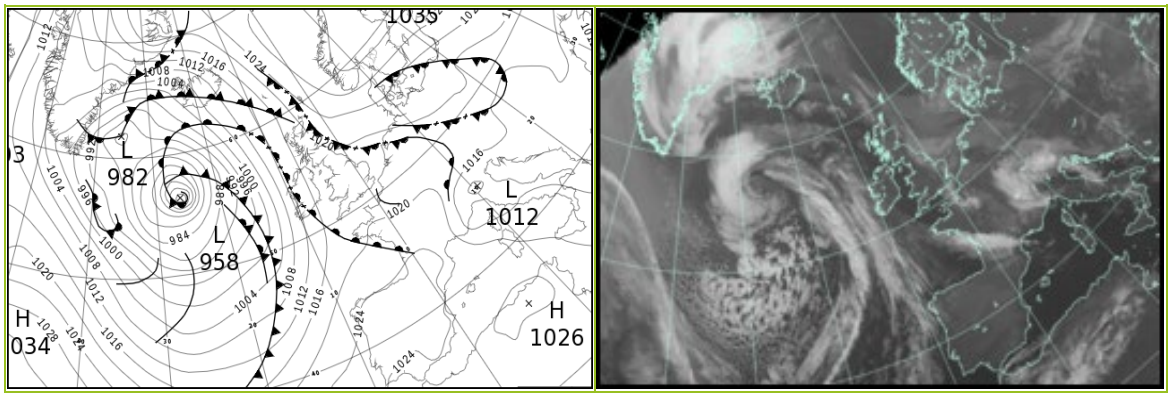

North Atlantic and Europe analysis charts and satellite images at 1200 UTC

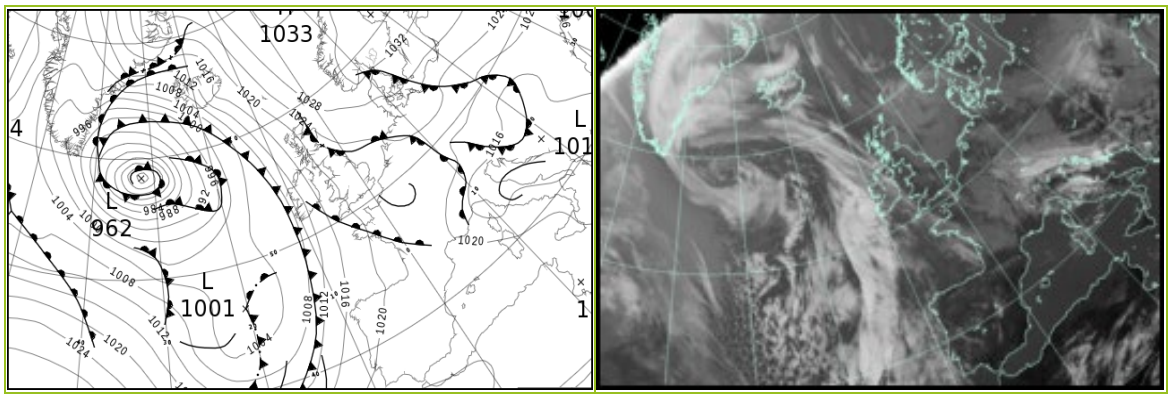

All satellite imagery copyright Met Office and EUMETSAT (European Organisation for the Exploitation of Meteorological Satellites). These show infra-red images from the geostationary MSG satellite. The rainfall rates are derived from both rain-radar and satellite data.

Daily Weather Summary for Wednesday 06 March 2024

UK satellite and rain-radar precipitation rates at (L) 0000 and (R) 1200 UTC

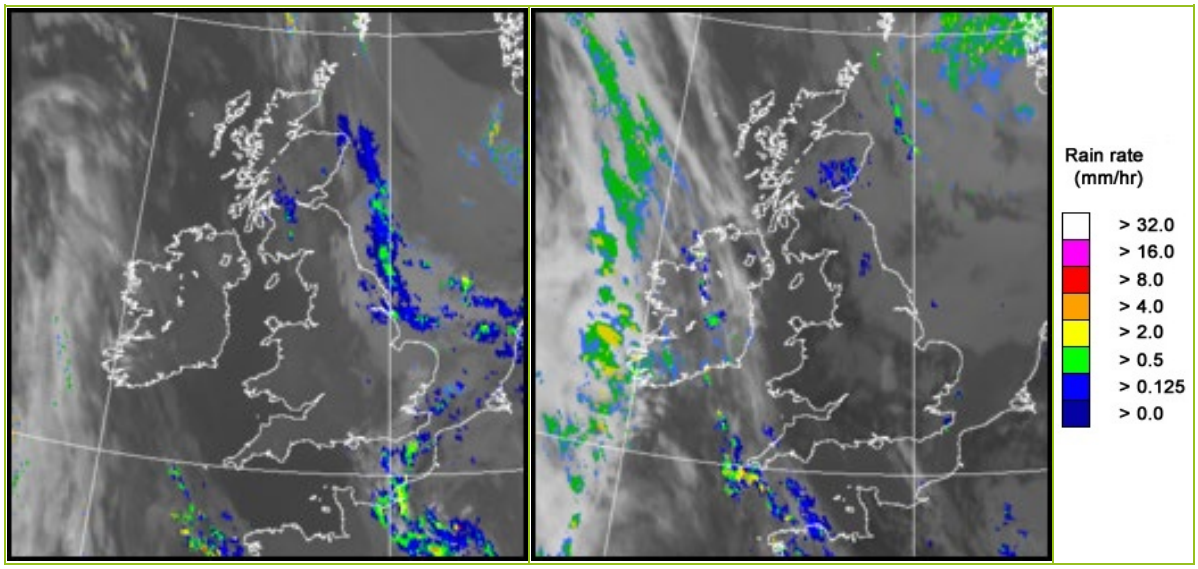

UK wind speed and direction at (L) 0000 and (R) 1200 UTC

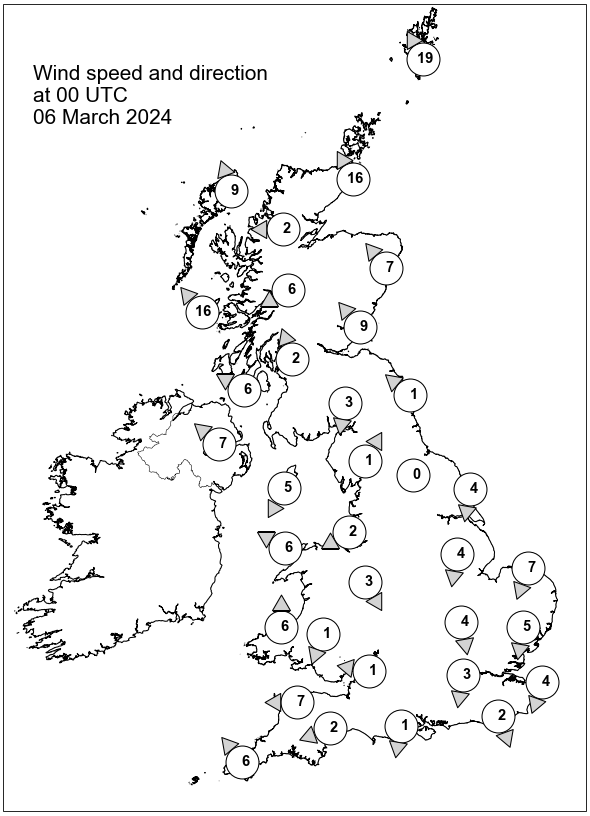

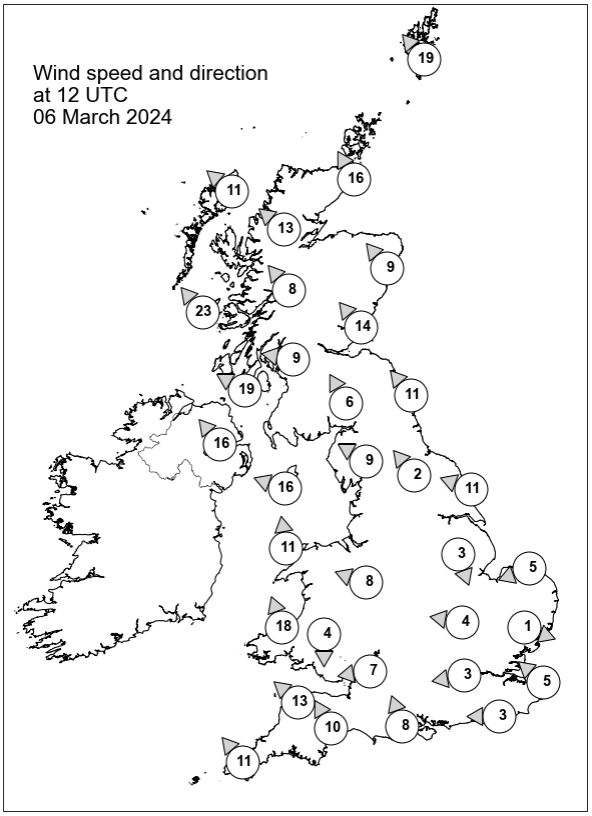

Daily Weather Summary for Wednesday 06 March 2024

Selected UK readings at (L) 0000 and (R) 1200 UTC

STATIONS		0000 UTC						1200 UTC					
NO	SITE	PRESS	WDIR	WSPD	CLOUD	TEMP	TDEW	PRESS	WDIR	WSPD	CLOUD	TEMP	TDEW
1	Lerwick	1024.7	SSE	19	8	5.0	1.5	1027.3	SE	19	8	4.5	2.5
2	Wick	1020.7	SSE	16	8	6.4	4.9	1023.1	SSE	16	5	6.8	2.5
3	Stornoway	1017.0	SSE	9	0	7.4	6.2	1018.9	SE	11	0	9.4	4.1
4	Loch Glascarnoch	1019.2	E	2	8	2.1	1.1	1020.1	SE	13	3	6.7	2.0
5	Aviemore	1019.4	-	-	2	1.3	0.2	1020.7	-	-	8	7.9	1.8
6	Dyce	1021.3	SE	7	8	5.8	4.8	1023.9	SE	9	8	6.0	3.4
7	Tulloch Bridge	1019.0	ENE	6	8	5.8	3.4	1020.7	SE	8	6	8.2	2.5
8	Tiree	1016.6	SE	16	0	7.3	5.9	1017.6	SE	23	7	9.1	5.4
9	Leuchars	1019.8	SE	9	8	6.4	5.4	1022.6	SE	14	8	6.5	4.2
10	Bishopton	1018.5	SSE	2	8	6.0	5.6	1020.3	E	9	8	9.6	4.6
11	Machrihanish	1017.4	ESE	6	6	5.7	4.6	1018.7	ESE	19	8	9.2	5.9
12	Boulmer	1020.2	SE	1	8	-	-	1023.0	SE	11	8	-	-
13	Eskdalemuir	1019.5	N	3	8	4.8	4.1	1021.3	SSE	6	2	8.1	3.2
14	Aldergrove	1017.0	SE	7	8	6.0	1.9	1017.6	SE	16	1	9.8	3.7
15	Shap	1019.7	SSW	1	7	0.7	0.2	1021.0	ESE	9	5	8.3	4.3
16	Leeming	1019.5	-	0	8	3.6	2.8	1022.4	SE	2	8	6.8	5.3
17	Ronaldsway	1018.2	NNE	5	0	3.7	2.7	1019.6	ESE	16	0	9.3	7.0
18	Bridlington	1018.9	N	4	8	6.7	5.9	1022.4	ESE	11	8	6.6	5.4
19	Crosby	1018.7	ENE	2	8	4.3	3.0	1020.9	-	-	0	8.3	5.5
20	Valley	1018.0	ESE	6	0	4.2	1.9	1019.2	S	11	0	11.0	5.4
21	Waddington	1019.1	N	4	8	5.4	4.5	1022.3	NNW	3	8	6.8	6.2
22	Shawbury	1019.1	NNW	3	1	3.8	3.1	1021.7	ESE	8	8	5.4	5.1
23	Weybourne	1018.0	NNE	7	8	6.4	6.1	1022.0	ENE	5	8	8.1	7.2
24	Bedford	1018.6	N	4	7	3.4	3.0	1022.1	E	4	8	7.8	5.9
25	Aberporth	1018.5	S	6	0	3.7	1.4	1018.2	SSE	18	0	9.4	2.8
26	Sennybridge	1019.9	NNE	1	0	-1.5	-2.1	1019.8	N	4	3	9.1	4.1
27	Wattisham	1017.9	N	5	8	5.2	4.7	1022.3	WNW	1	8	7.9	5.4
28	Almondsbury	1018.9	E	1	0	1.1	0.1	1021.1	E	7	0	9.4	5.3
29	Heathrow	1018.6	N	3	1	5.2	3.9	1022.1	E	3	5	8.3	6.8
30	Manston	1017.7	NNE	4	8	6.2	5.9	1022.0	SE	5	8	9.8	6.9
31	Chivenor	1018.9	E	7	0	2.6	1.9	1019.4	SE	13	0	11.0	5.7
32	Exeter	1019.0	ENE	2	0	-0.4	-0.8	1020.1	SSE	10	5	10.4	5.1
33	Herstmonceux	1017.8	NNW	2	8	5.9	5.7	1021.7	E	3	8	10.6	6.6
34	Hurn	1018.9	N	1	6	0.4	0.4	1021.4	SSE	8	1	10.1	6.3
35	Camborne	1018.5	SE	6	0	5.0	3.3	1018.1	SE	11	8	9.9	8.7

Daily Weather Summary for Wednesday 06 March 2024

Selected European readings at (L) 0000 and (R) 1200 UTC

STATIONS		0000 UTC						1200 UTC					
NO	SITE	PRESS	WDIR	WSPD	CLOUD	TEMP	TDEW	PRESS	WDIR	WSPD	CLOUD	TEMP	TDEW
1	Murmansk	1028.3	NW	8	7	-1.1	-4.3	1026.5	SSW	6	7	-0.7	-3.2
2	Helsinki	1034.1	NE	4	0	-4.1	-6.4	1032.8	WNW	6	0	2.6	-6.8
3	Stockholm	1032.8	N	4	-	-1.2	-2.1	1034.5	ENE	6	-	2.7	-1.7
4	Oslo	1033.1	NE	6	-	0.9	-2.5	1033.3	ENE	8	2	4.0	-3.9
5	Reykjavik	1001.8	E	10	8	5.1	3.5	1005.2	ESE	21	6	9.1	3.9
6	Moscow	1029.2	N	2	0	-5.6	-10.0	1028.9	NNE	2	6	-0.9	-14.0
7	Kiev	1019.3	ENE	4	8	4.1	-0.9	1023.4	NE	6	8	1.8	-3.1
8	Warsaw	1019.4	WNW	4	8	5.0	4.7	1023.3	ENE	10	8	5.2	1.3
9	Berlin	1020.7	E	2	0	-0.5	-1.4	1024.9	ENE	8	6	7.7	0.4
10	De Bilt	1017.8	E	2	0	2.6	2.5	1023.5	SSE	4	0	9.8	7.4
11	Dublin	1017.4	ESE	2	2	0.4	-0.4	1017.4	SE	14	5	9.4	4.3
12	Cork	1014.4	SSE	16	7	8.2	7.3	1013.2	SSE	19	7	9.9	9.5
13	Sofia	1015.4	NNE	2	6	4.7	3.1	1013.8	ESE	4	4	13.2	2.1
14	Belgrade	1014.9	SE	2	7	11.0	7.9	1015.2	SE	2	6	13.7	9.0
15	Budapest	1015.2	N	2	-	7.5	4.6	1015.7	WNW	2	-	13.4	4.8
16	Prague	1018.3	E	2	-	6.2	3.1	1021.1	N	4	8	8.6	2.6
17	Munich	1016.9	NW	2	8	5.5	4.5	1020.1	SE	2	8	5.5	3.9
18	Strasbourg	1019.0	ENE	2	8	6.0	5.0	1022.6	NNW	4	7	10.2	4.8
19	Paris	1018.3	SW	6	7	5.7	4.7	1022.4	SE	2	6	8.5	4.1
20	Jersey	1019.2	WNW	6	0	6.2	4.4	1020.9	SSE	11	0	10.1	5.9
21	Milan	1011.4	SW	4	5	7.8	6.5	1015.7	ENE	6	4	11.8	7.7
22	Marseille	1020.0	WNW	19	-	8.1	3.9	1020.0	WNW	23	-	13.4	2.3
23	Bordeaux	1023.9	SW	7	8	6.9	5.5	1021.9	W	3	6	14.4	9.2
24	Rome	1016.0	E	4	-	6.5	5.8	1016.6	W	18	3	14.8	5.9
25	Ajaccio	1019.3	W	11	-	12.3	6.1	1019.2	W	15	8	14.4	5.2
26	Barcelona	1022.4	WNW	2	0	8.3	2.6	1022.2	S	7	1	14.5	7.1
27	Majorca	1023.8	ENE	3	0	3.8	2.0	1022.7	SW	9	1	17.1	3.9
28	Madrid	1025.6	NNW	5	0	3.5	0.7	1021.7	SSE	3	4	12.6	2.7
29	Lisbon	1024.6	NNE	2	-	10.6	6.2	1020.5	S	3	-	15.8	6.6
30	Athens	1012.6	N	5	-	12.0	4.4	1016.1	NW	6	3	18.0	5.2
31	Malta	1019.5	NW	11	1	12.4	9.0	1021.5	WNW	13	2	17.1	10.8
32	Gibraltar	1022.5	SSE	1	0	12.8	9.4	1021.8	ENE	13	6	15.7	11.9

Daily Weather Summary for Wednesday 06 March 2024

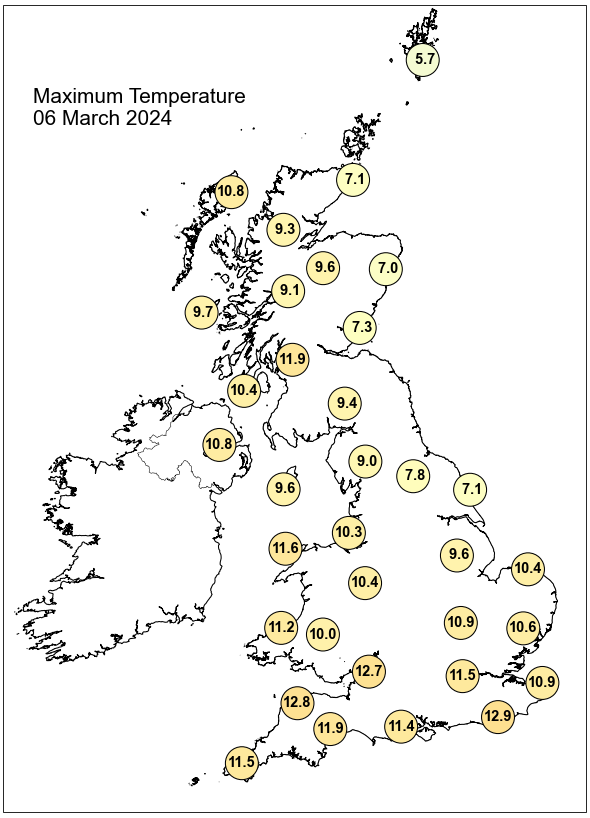

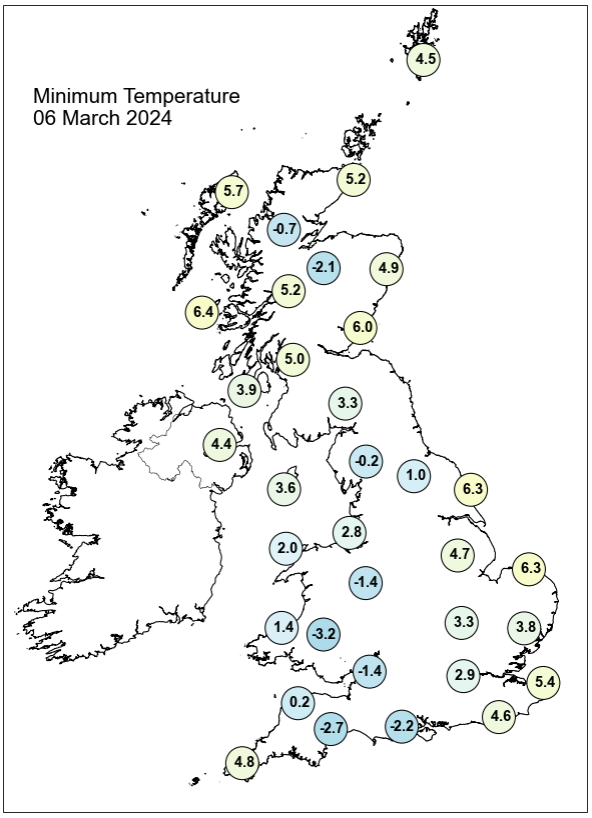

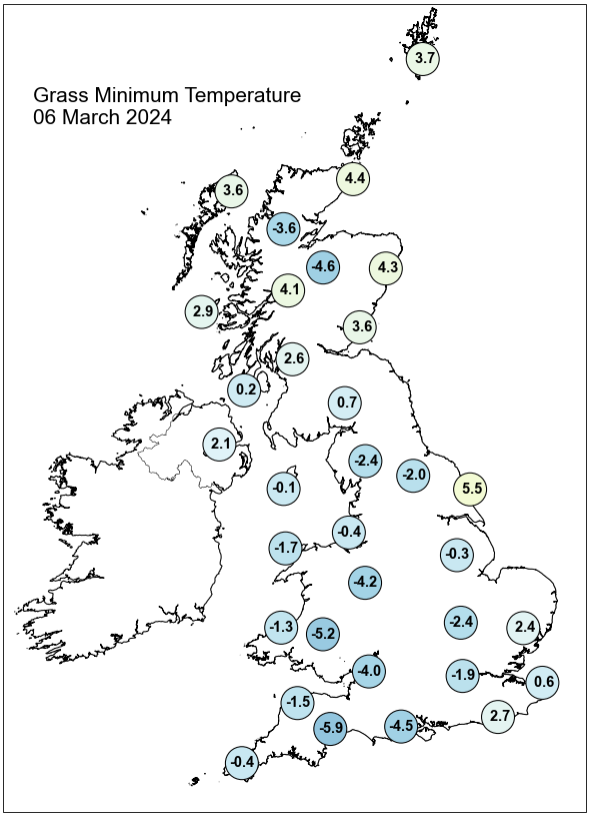

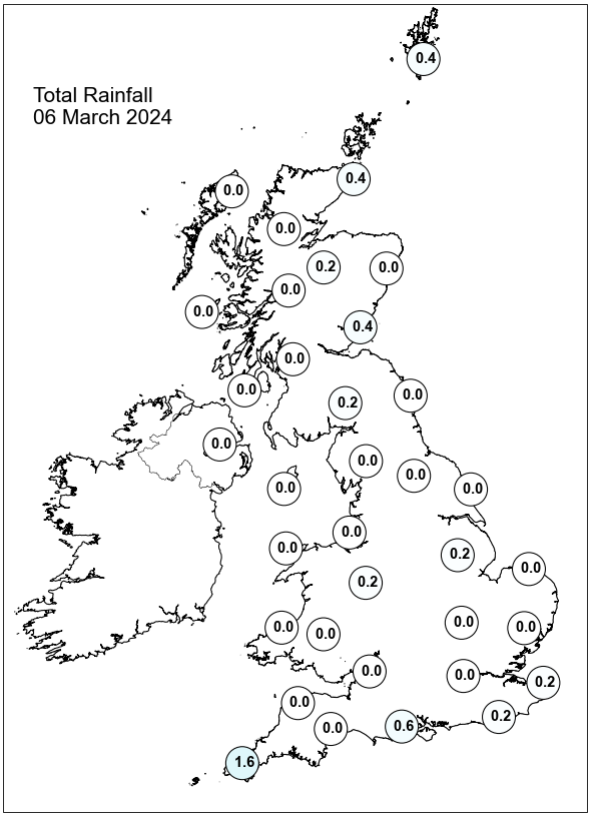

Daily Weather Summary for Wednesday 06 March 2024

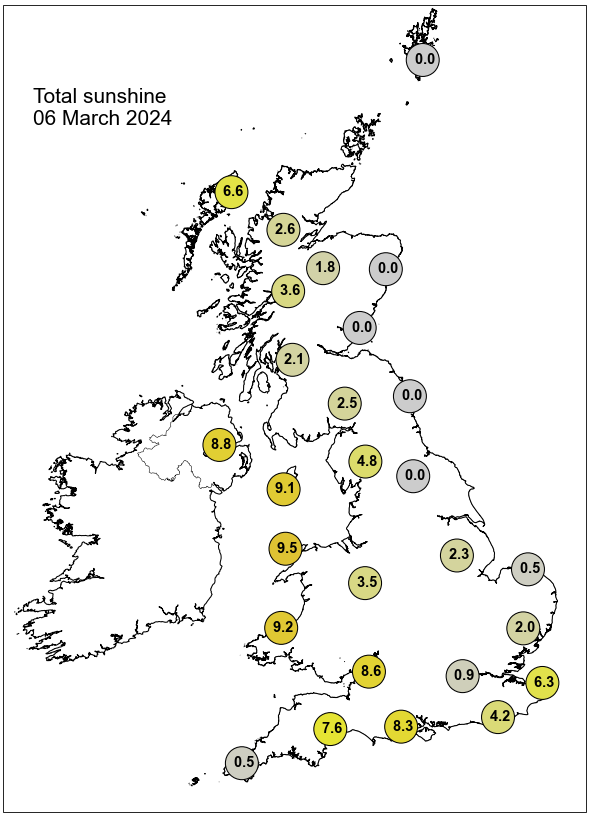

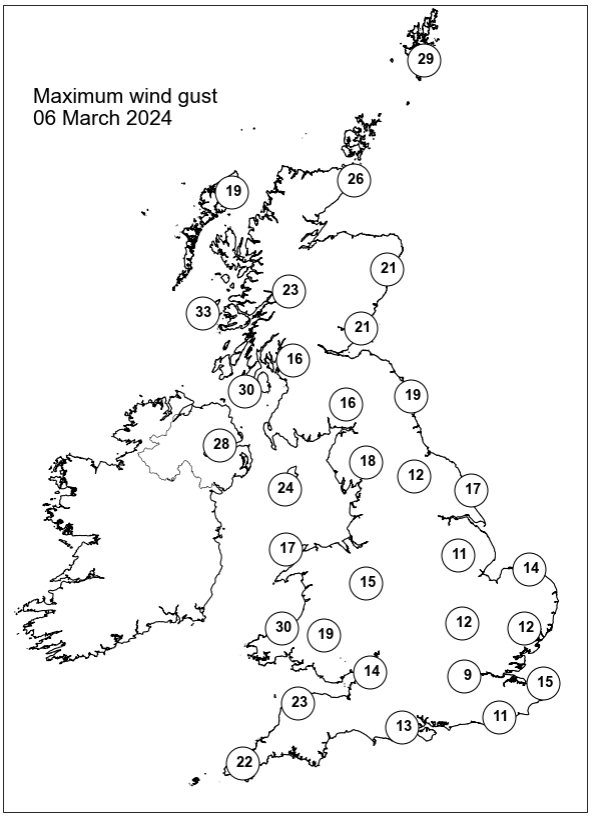

None of the selected stations observed a day of sleet or snow falling or non-zero snow depth at 0900 UTC.

Daily Weather Summary for Thursday 07 March 2024

This day's summary created 14/03/2024 03:02

Summary of the UK Weather for Thursday 07 March 2024

Overnight it was mainly dry, albeit a few localised showers in the far southwest and along the east coast with clear spells throughout the night. Winds were light which allowed temperatures to become rather chilly. During Thursday a blocking anticyclone over Scandinavia brought a broad southeasterly flow across the UK. This brought a rather benign weather pattern with areas of mist, fog and low cloud across parts of England during the early morning. A generally fine day followed with the North Sea exerting its influence towards eastern regions with the input of moisture and low cloud here bringing some patchy drizzle across parts of northeast England. Parts of western and southern UK saw the best of any brighter weather and some early spring sunshine. Through the evening, showery outbreaks of rain affected parts of northern England and Scotland as well as parts of Northern Ireland and Wales. Elsewhere, largely dry with variable, often large amounts of cloud.

Daily Extremes

Highest Maximum	**13.7°C** Wiggonholt (West Sussex, 28mAMSL)
Lowest Maximum	**4.6°C** Lake Vyrnwy No 2 (Powys (north), 360mAMSL)
Highest Minimum	**9.6°C** Scilly: St Marys Airport (Isles Of Scilly, 31mAMSL)
Lowest Minimum	**-4.6°C** Loch Glascarnoch (Ross & Cromarty, 269mAMSL)
Lowest Grass Minimum	**-7.8°C** Loch Glascarnoch (Ross & Cromarty, 269mAMSL)
Most Rainfall	**4.4mm** Goldscleugh (Northumberland, 305mAMSL)
Most Sunshine	**9.7hr** Stornoway Airport (Western Isles, 15mAMSL)
Highest Gust	**44Kt 51mph** Berry Head (Devon, 58mAMSL)
Highest Gust (mountain)*	**51Kt 59mph** Cairngorm Summit (Inverness-shire, 1237mAMSL)
Greatest Snow Depth at 0900 UTC	No non-zero values.

mAMSL refers to station elevation in metres above mean sea level.

*Mountain stations are above 500mAMSL.

Daily Weather Summary for Thursday 07 March 2024

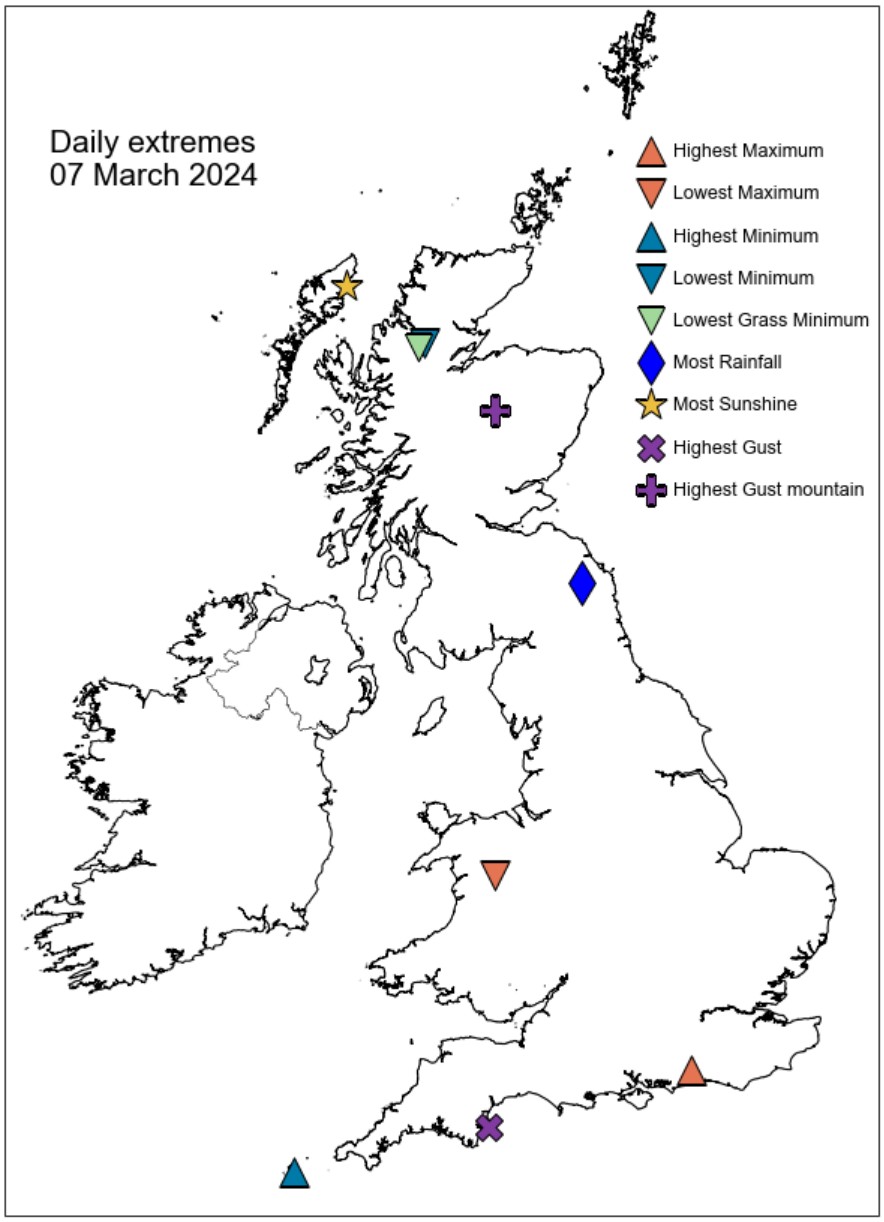

Daily Weather Summary for Thursday 07 March 2024

North Atlantic and Europe analysis charts and satellite images at 0000 UTC

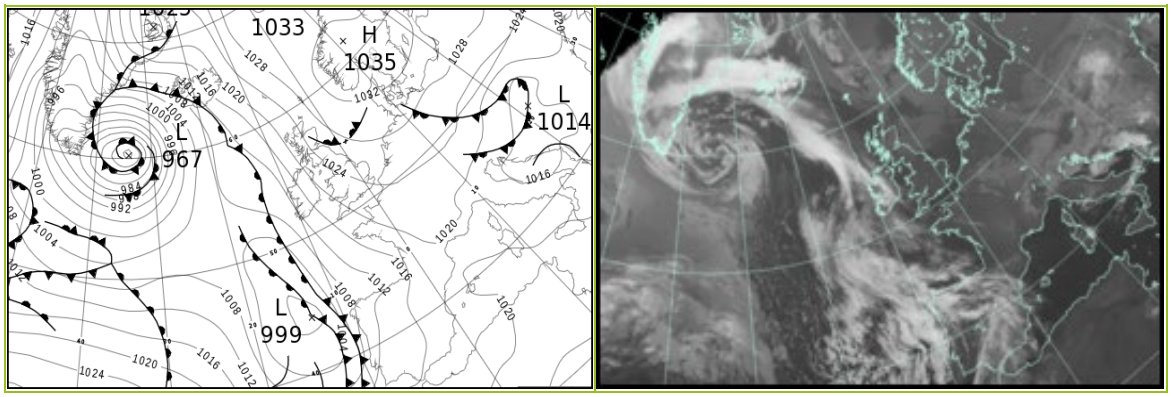

North Atlantic and Europe analysis charts and satellite images at 1200 UTC

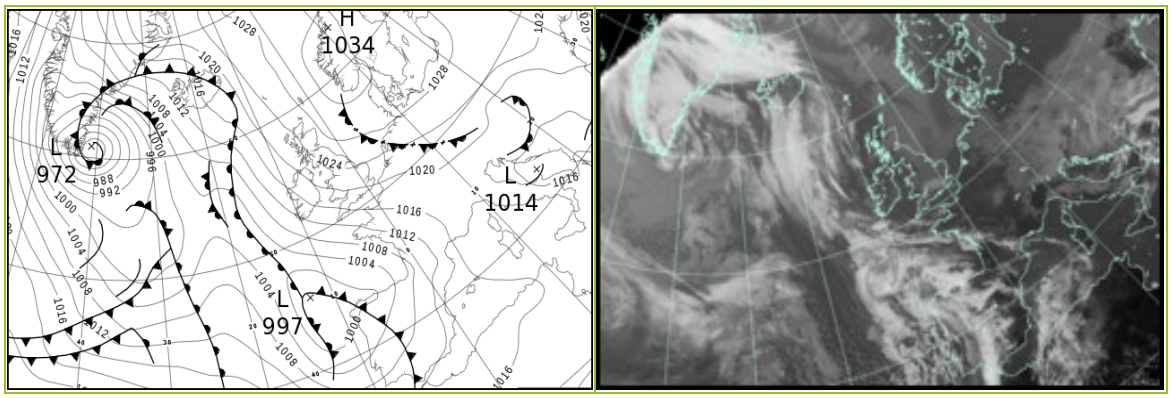

All satellite imagery copyright Met Office and EUMETSAT (European Organisation for the Exploitation of Meteorological Satellites). These show infra-red images from the geostationary MSG satellite. The rainfall rates are derived from both rain-radar and satellite data.

Daily Weather Summary for Thursday 07 March 2024

UK satellite and rain-radar precipitation rates at (L) 0000 and (R) 1200 UTC

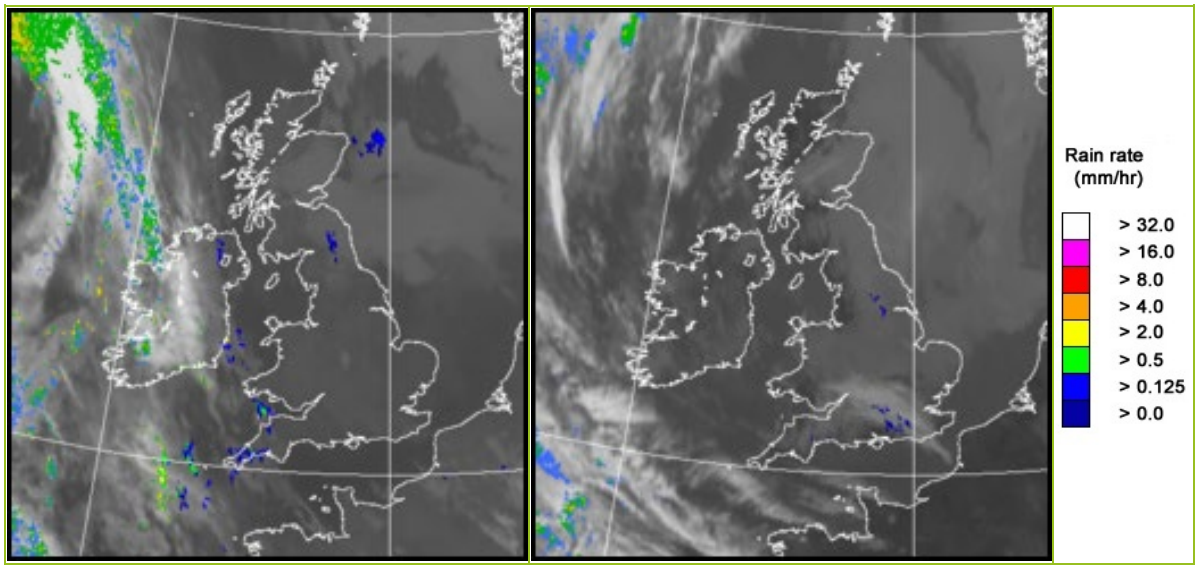

UK wind speed and direction at (L) 0000 and (R) 1200 UTC

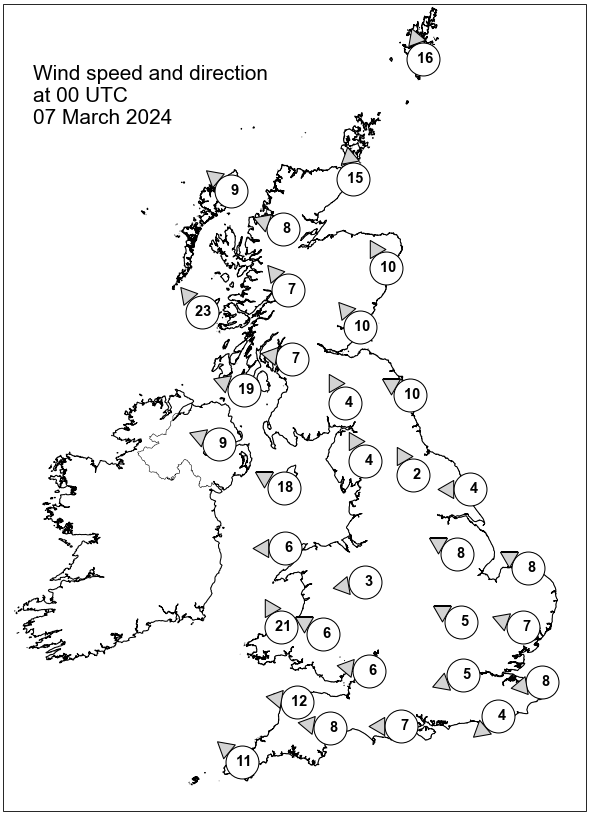

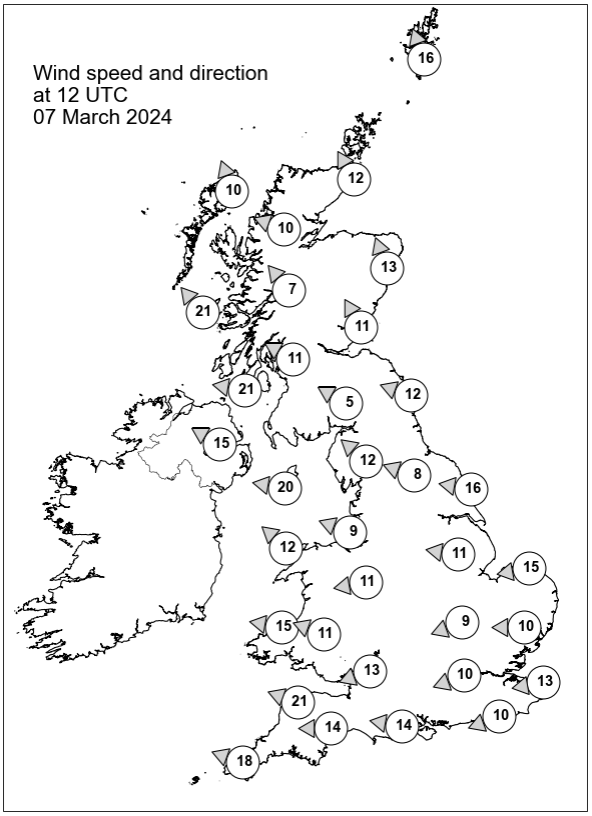

Daily Weather Summary for Thursday 07 March 2024

Selected UK readings at (L) 0000 and (R) 1200 UTC

STATIONS		0000 UTC						1200 UTC					
NO	SITE	PRESS	WDIR	WSPD	CLOUD	TEMP	TDEW	PRESS	WDIR	WSPD	CLOUD	TEMP	TDEW
1	Lerwick	1028.2	SSE	16	8	5.4	3.8	1029.5	SSE	16	8	5.8	2.8
2	Wick	1024.9	S	15	0	6.0	2.7	1026.0	SSE	12	5	7.9	5.9
3	Stornoway	1021.6	SE	9	0	6.8	3.6	1023.4	SSE	10	0	9.3	3.7
4	Loch Glascarnoch	1024.0	ESE	8	0	0.3	-0.7	1024.3	ESE	10	0	7.7	2.1
5	Aviemore	1024.1	-	-	3	4.4	0.3	1024.7	-	-	5	9.0	1.4
6	Dyce	1026.5	SSE	10	8	5.6	3.5	1027.2	SSE	13	8	7.4	5.1
7	Tulloch Bridge	1024.6	SE	7	5	5.4	1.7	1025.3	SE	7	8	7.5	2.1
8	Tiree	1020.3	SE	23	0	7.9	5.0	1022.2	SE	21	0	9.4	4.7
9	Leuchars	1025.7	SE	10	8	6.6	3.6	1026.3	SSE	11	8	8.1	5.3
10	Bishopton	1024.1	E	7	5	4.8	2.9	1024.1	ESE	11	2	10.5	3.3
11	Machrihanish	1021.5	ESE	19	0	6.7	3.9	1022.2	E	21	3	9.0	4.3
12	Boulmer	1025.8	ESE	10	8	-	-	1026.7	ESE	12	8	-	-
13	Eskdalemuir	1025.0	SSE	4	8	5.4	3.1	1025.6	ESE	5	8	6.5	2.6
14	Aldergrove	1020.4	ESE	9	1	6.7	4.8	1020.9	ESE	15	8	9.3	4.6
15	Shap	1024.9	SSE	4	4	2.7	1.4	1024.8	SE	12	8	6.6	2.2
16	Leeming	1025.3	SSE	2	8	6.8	5.7	1025.2	ESE	8	8	8.4	4.8
17	Ronaldsway	1022.1	ESE	18	0	7.4	5.4	1022.4	E	20	8	7.0	4.1
18	Bridlington	1025.4	E	4	8	6.7	6.2	1025.4	E	16	8	7.4	5.1
19	Crosby	1023.1	-	-	0	5.4	3.2	1022.2	ESE	9	3	9.9	4.0
20	Valley	1021.4	E	6	0	4.3	1.5	1020.4	SE	12	0	10.3	1.5
21	Waddington	1025.0	ESE	8	0	4.6	3.9	1024.3	E	11	8	6.7	5.1
22	Shawbury	1023.2	E	3	5	4.1	2.4	1022.5	E	11	8	6.1	3.9
23	Weybourne	1025.6	ESE	8	8	4.7	4.4	1024.1	E	15	8	7.4	5.9
24	Bedford	1024.5	ESE	5	0	2.5	2.0	1022.3	ENE	9	8	7.8	6.0
25	Aberporth	1019.4	SSE	21	0	6.1	1.8	1018.6	E	15	7	7.6	2.0
26	Sennybridge	1022.3	ESE	6	0	3.0	1.2	1019.7	ESE	11	8	6.9	3.3
27	Wattisham	1025.4	ESE	7	8	4.8	4.3	1022.7	E	10	8	7.7	4.6
28	Almondsbury	1022.6	E	6	5	5.0	4.2	1019.8	ENE	13	8	8.4	4.0
29	Heathrow	1023.8	ENE	5	0	5.4	4.3	1020.7	ENE	10	8	9.5	5.5
30	Manston	1024.5	E	8	8	6.5	6.5	1021.3	E	13	5	9.3	6.7
31	Chivenor	1020.1	E	12	8	7.0	5.1	1016.9	ESE	21	1	9.6	5.0
32	Exeter	1020.7	E	8	8	7.5	6.0	1017.1	E	14	8	9.3	5.3
33	Herstmonceux	1023.6	NE	4	0	3.6	3.5	1019.6	ENE	10	8	10.2	7.3
34	Hurn	1022.2	E	7	3	5.0	5.0	1018.7	E	14	8	9.7	5.4
35	Camborne	1017.9	SE	11	8	9.5	8.3	1013.9	ESE	18	8	10.3	5.2

Daily Weather Summary for Thursday 07 March 2024

Selected European readings at (L) 0000 and (R) 1200 UTC

STATIONS		0000 UTC						1200 UTC					
NO	SITE	PRESS	WDIR	WSPD	CLOUD	TEMP	TDEW	PRESS	WDIR	WSPD	CLOUD	TEMP	TDEW
1	Murmansk	1021.0	WNW	10	7	3.0	0.7	1018.7	N	17	7	1.4	-0.6
2	Helsinki	1029.8	NNW	4	0	-4.6	-6.1	1028.1	NE	2	8	-3.6	-5.4
3	Stockholm	1033.4	-	0	-	-4.6	-5.2	1029.4	W	8	-	5.6	-3.1
4	Oslo	1034.6	NNE	4	-	-2.3	-4.4	1031.9	SW	4	0	5.9	-3.2
5	Reykjavik	1009.0	ESE	15	8	7.1	4.5	-	-	-	-	-	-
6	Moscow	1027.1	-	0	0	-9.1	-13.3	1022.0	NW	2	3	2.9	-9.7
7	Kiev	1025.5	NE	4	8	-1.1	-5.5	1026.0	NNE	2	8	-0.2	-6.0
8	Warsaw	1026.8	ENE	8	7	3.2	-3.6	1027.0	NE	10	0	5.7	-5.6
9	Berlin	1026.9	NE	8	8	5.8	4.7	1026.8	E	10	0	7.4	-2.3
10	De Bilt	1026.2	NE	6	1	3.6	3.2	1023.6	E	14	5	8.2	1.5
11	Dublin	1019.7	SE	12	7	7.9	4.8	1019.9	SE	16	6	8.3	3.8
12	Cork	1014.4	SE	19	7	9.2	9.1	1014.5	ESE	21	7	8.4	6.3
13	Sofia	1015.6	ESE	2	8	6.6	6.0	1015.7	E	6	7	7.2	3.8
14	Belgrade	1014.2	SE	4	7	8.2	5.8	1016.5	SE	6	8	6.2	4.5
15	Budapest	1016.8	N	2	-	7.1	5.7	1018.7	NNE	4	-	7.5	2.0
16	Prague	1024.2	NNW	4	-	3.2	-0.6	1023.4	ENE	4	8	5.0	-2.5
17	Munich	1023.0	WSW	4	8	3.3	2.2	1020.1	ESE	4	8	6.4	0.5
18	Strasbourg	1023.1	N	3	8	6.6	5.7	1020.1	NE	6	8	8.1	2.1
19	Paris	1023.4	E	2	0	3.4	2.5	1017.8	E	9	5	11.7	6.0
20	Jersey	1020.2	E	10	0	3.9	1.9	1014.6	E	15	8	9.2	3.9
21	Milan	1017.4	NNE	2	0	6.8	5.8	1017.0	N	2	0	12.9	4.8
22	Marseille	1018.8	NNW	6	-	7.5	1.8	1016.6	SSW	11	-	15.6	4.6
23	Bordeaux	1017.4	ESE	7	-	7.2	5.8	1009.0	ESE	16	-	13.8	4.9
24	Rome	1017.5	N	2	2	5.6	3.8	1017.1	W	9	2	13.5	5.4
25	Ajaccio	1019.0	NNE	7	-	7.2	3.8	1018.2	SW	10	-	15.4	6.9
26	Barcelona	1020.1	N	5	1	7.6	4.2	1015.1	SSE	7	4	14.8	9.3
27	Majorca	1020.2	NNW	6	3	6.2	3.5	1014.8	ESE	9	7	17.4	5.3
28	Madrid	1016.6	NNW	2	8	5.5	2.6	1008.2	SE	12	7	12.1	4.0
29	Lisbon	1011.1	S	10	-	13.9	9.7	1006.2	W	14	-	10.9	5.8
30	Athens	1016.8	E	3	-	11.9	8.1	1016.4	S	4	1	19.2	8.4
31	Malta	1021.3	NNW	6	0	10.7	8.0	1019.7	WSW	9	1	16.5	9.7
32	Gibraltar	1017.0	ENE	11	8	15.3	11.8	1012.1	SSW	10	8	17.6	9.4

Daily Weather Summary for Thursday 07 March 2024

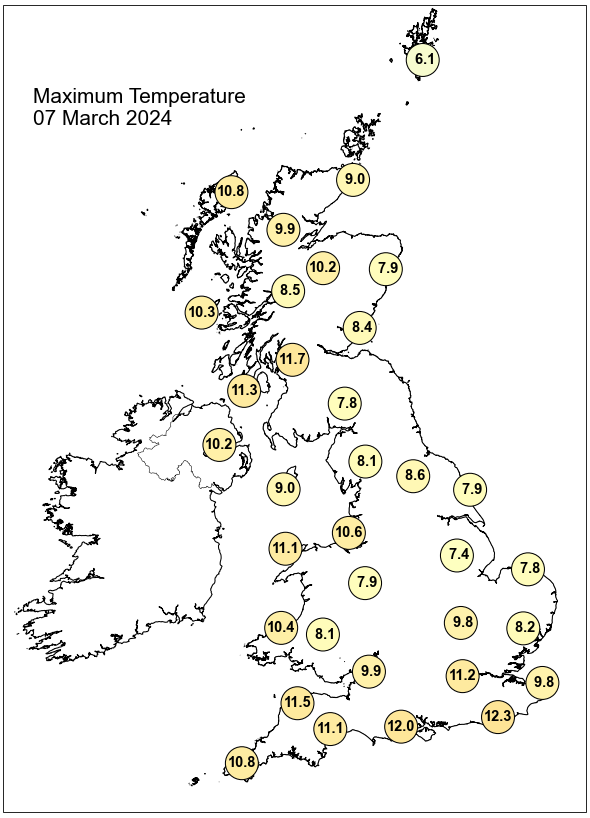

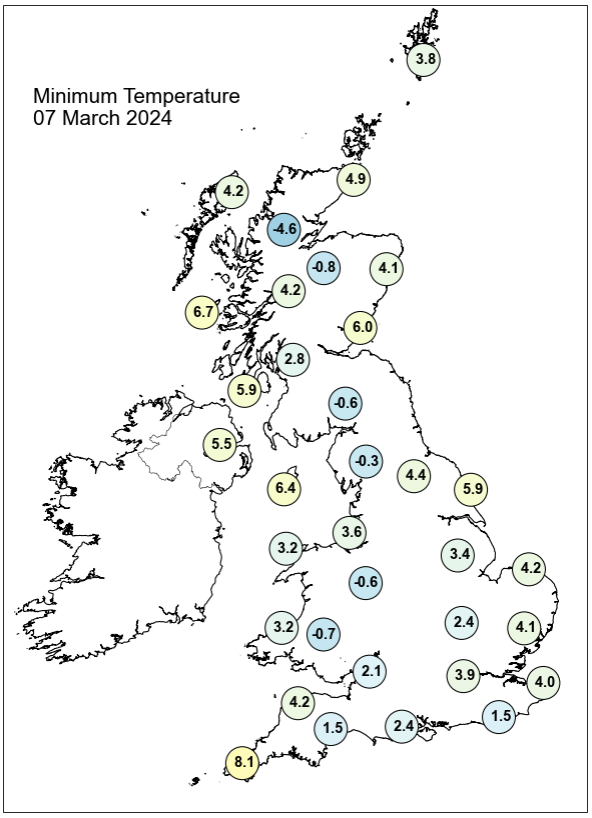

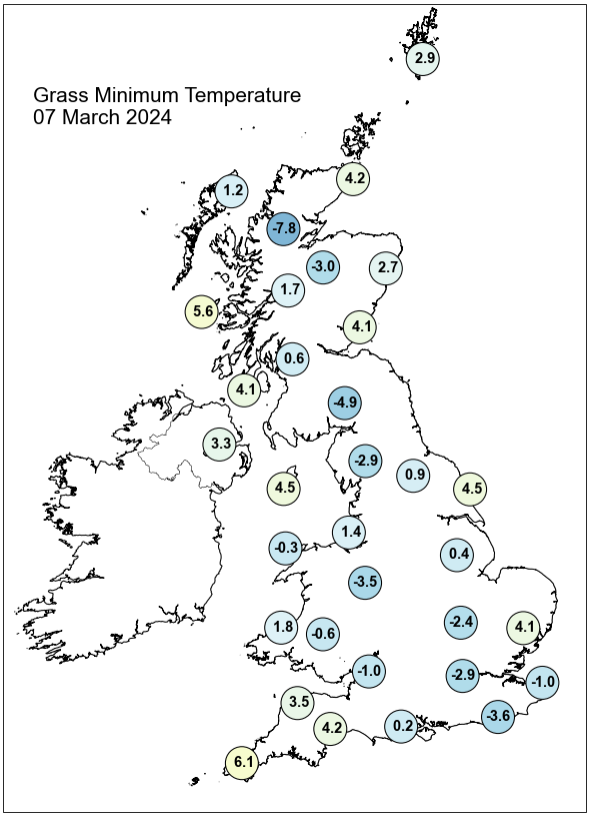

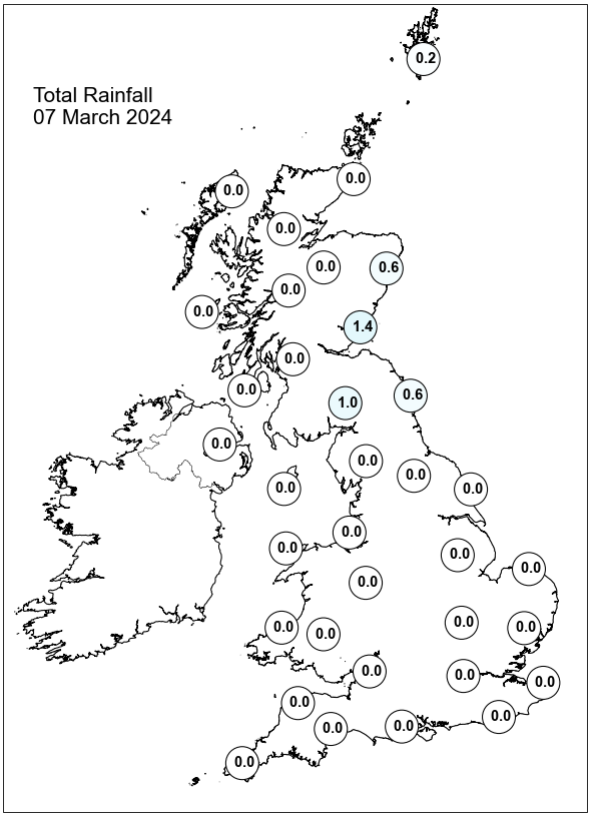

Daily Weather Summary for Thursday 07 March 2024

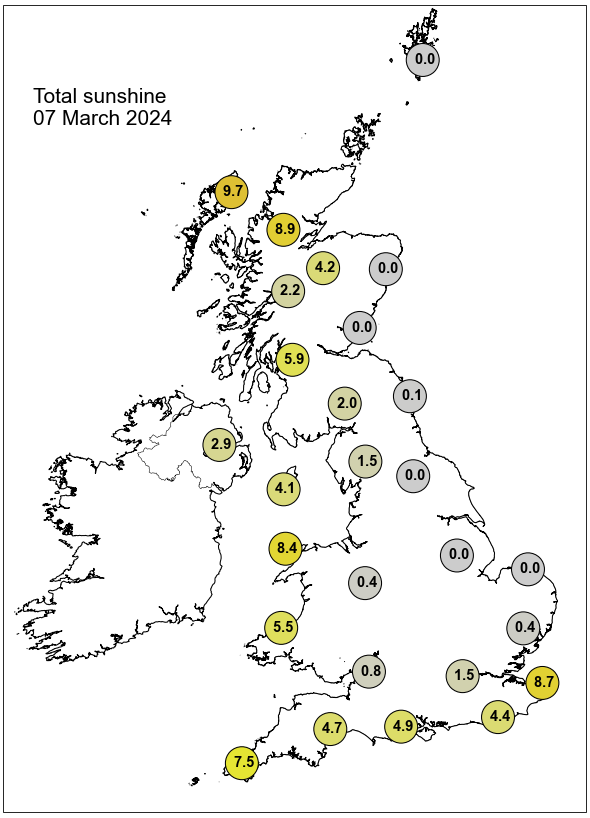

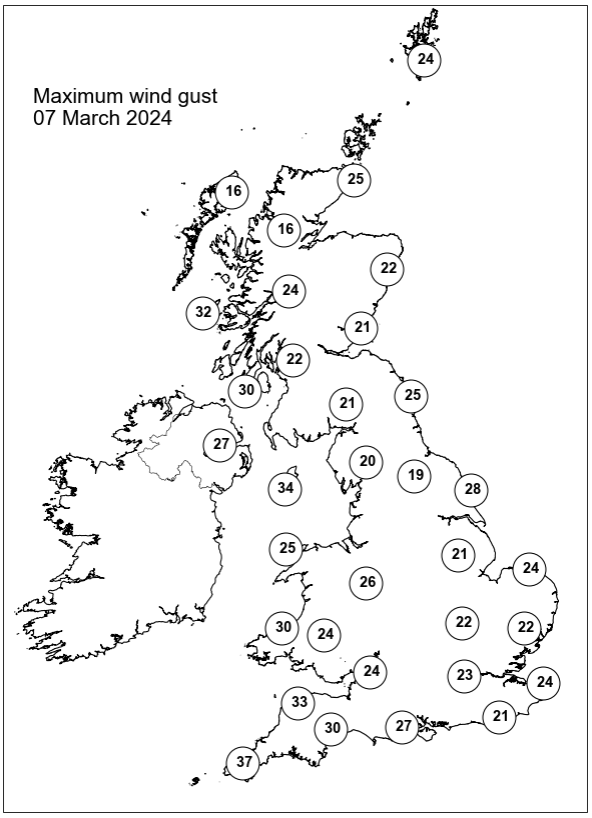

None of the selected stations observed a day of sleet or snow falling or non-zero snow depth at 0900 UTC.

Daily Weather Summary for Friday 08 March 2024

This day's summary created 15/03/2024 03:02

Summary of the UK Weather for Friday 08 March 2024

Through the early hours of Friday, low cloud sat across most eastern and southern parts brought by an easterly airflow. A weak occlusion brought some light precipitation to eastern Scotland throughout, whilst a trough brought some rain across Northern Ireland. It was chilly for most, with some spots sub-zero for a time. A brisk east to southeasterly flow continued across the UK as high pressure remained dominant over Scandinavia which allowed rather benign conditions to continue. Drier air from continental Europe allowed clearer skies and decent amounts of sunshine for southern counties of England, East Anglia, Lincolnshire and southern and western parts of Wales. Elsewhere, some cloud breaks developed but variable, often large amounts of cloud predominated. Into the evening, variable, often large amounts of cloud covered the UK, with a few cloud breaks, which allowed a few clear intervals. Patchy rain moved in across parts of southwest and southern England later as an occluded feature moved northwards.

Daily Extremes

Highest Maximum	**12.6°C** Wiggonholt (West Sussex, 28mAMSL)
Lowest Maximum	**4.0°C** Balmoral (Aberdeenshire, 283mAMSL)
Highest Minimum	**9.3°C** Scilly: St Marys Airport (Isles Of Scilly, 31mAMSL)
Lowest Minimum	**-1.8°C** Aviemore (Inverness-shire, 228mAMSL)
Lowest Grass Minimum	**-5.9°C** Skye: Harlosh (Inverness-shire, 20mAMSL)
Most Rainfall	**7.6mm** Okehampton, East Okement Farm (Devon, 408mAMSL)
Most Sunshine	**9.7hr** Manston (Kent, 49mAMSL)
Highest Gust	**50Kt 58mph** Warcop Range (Cumbria, 227mAMSL)
Highest Gust (mountain)*	**64Kt 74mph** Great Dun Fell No 2 (Cumbria, 847mAMSL)
Greatest Snow Depth at 0900 UTC	No non-zero values.

mAMSL refers to station elevation in metres above mean sea level.

*Mountain stations are above 500mAMSL.

Daily Weather Summary for Friday 08 March 2024

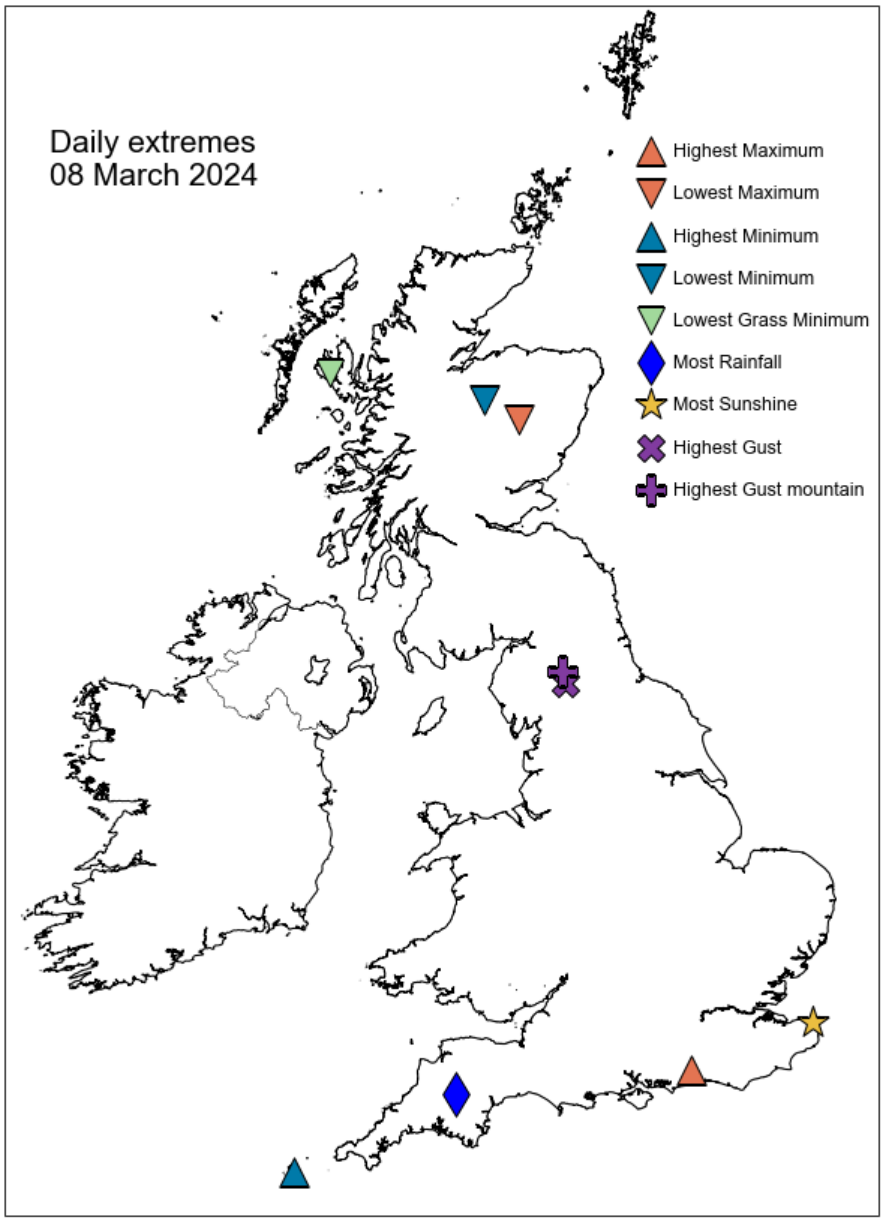

Daily Weather Summary for Friday 08 March 2024

North Atlantic and Europe analysis charts and satellite images at 0000 UTC

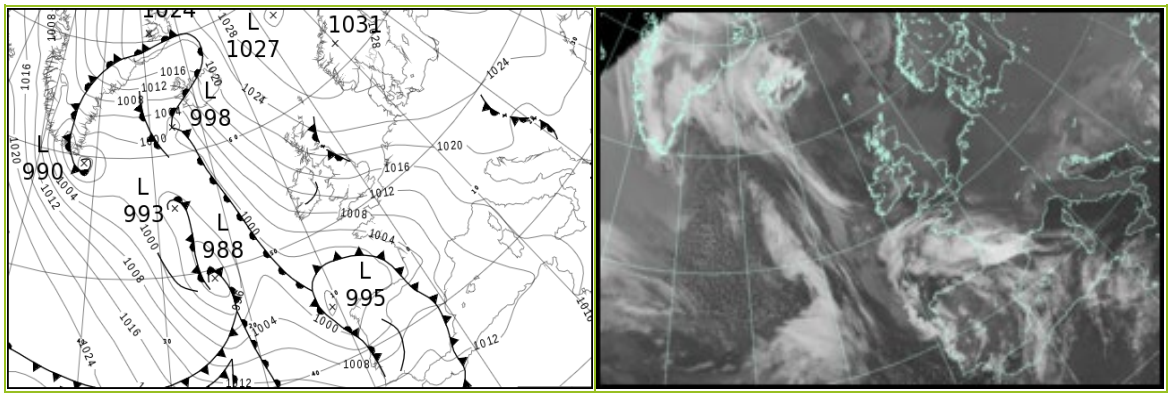

North Atlantic and Europe analysis charts and satellite images at 1200 UTC

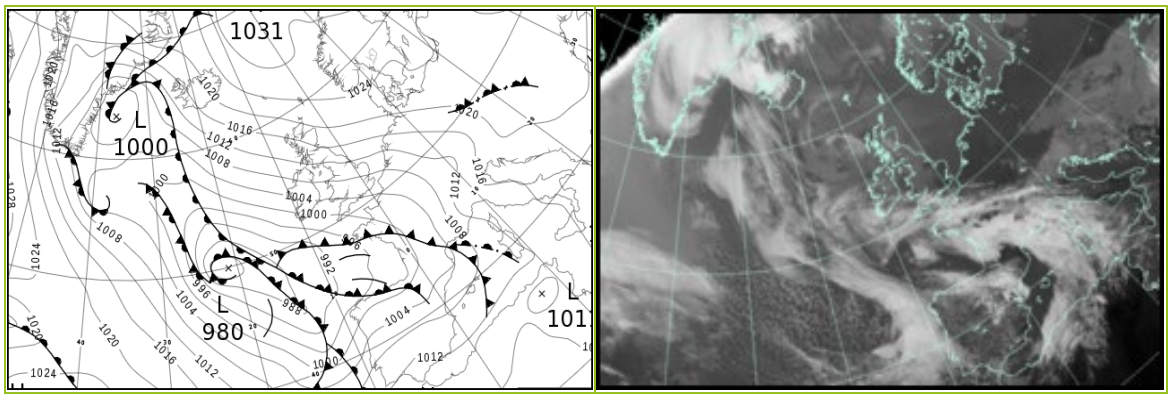

All satellite imagery copyright Met Office and EUMETSAT (European Organisation for the Exploitation of Meteorological Satellites). These show infra-red images from the geostationary MSG satellite. The rainfall rates are derived from both rain-radar and satellite data.

Daily Weather Summary for Friday 08 March 2024

UK satellite and rain-radar precipitation rates at (L) 0000 and (R) 1200 UTC

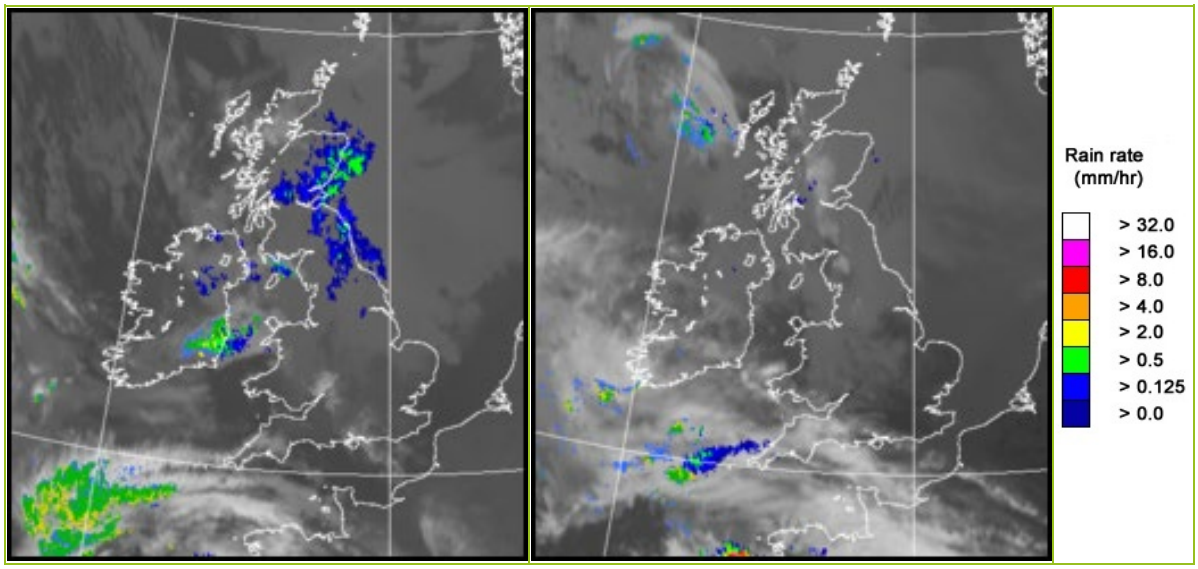

UK wind speed and direction at (L) 0000 and (R) 1200 UTC

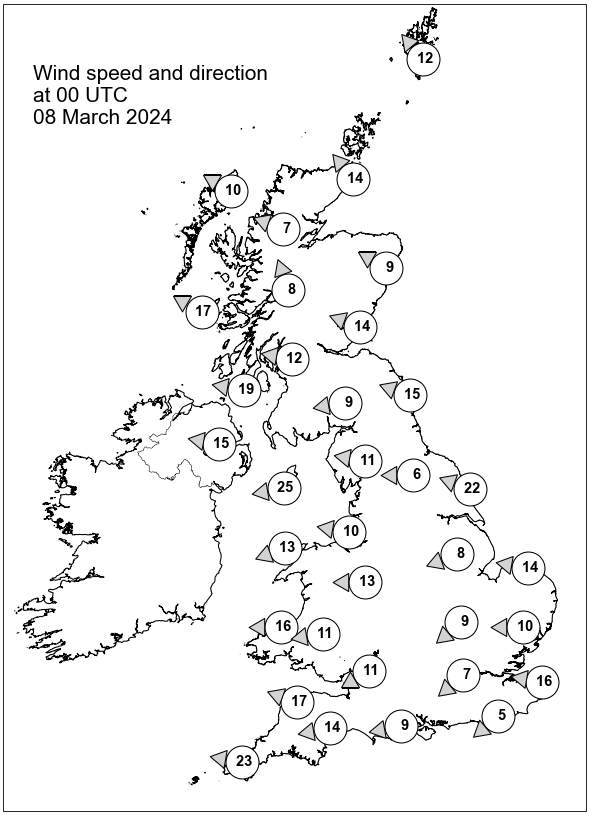

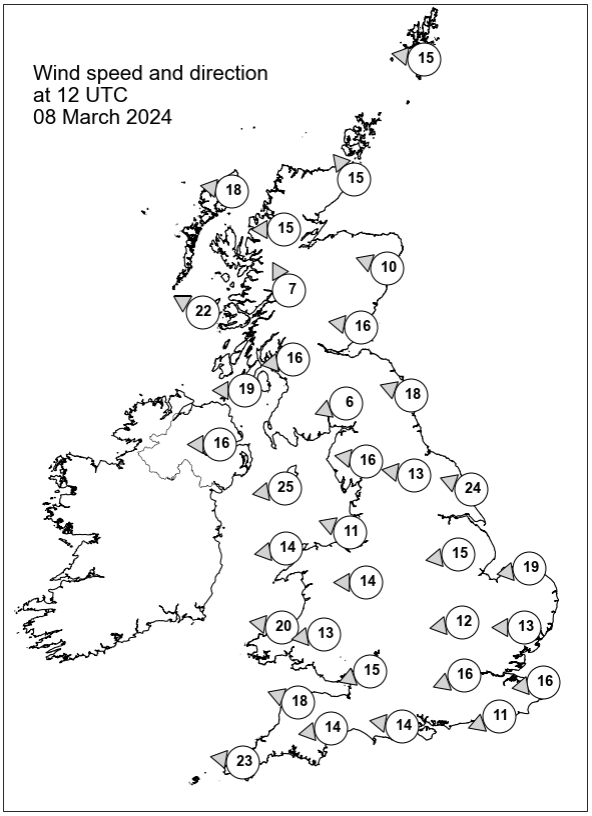

Daily Weather Summary for Friday 08 March 2024

Selected UK readings at (L) 0000 and (R) 1200 UTC

STATIONS		0000 UTC						1200 UTC					
NO	SITE	PRESS	WDIR	WSPD	CLOUD	TEMP	TDEW	PRESS	WDIR	WSPD	CLOUD	TEMP	TDEW
1	Lerwick	1027.4	SE	12	8	5.2	3.4	1023.9	E	15	8	5.1	1.1
2	Wick	1024.1	SE	14	8	6.3	2.6	1019.6	SE	15	8	5.8	1.4
3	Stornoway	1020.1	ESE	10	0	5.7	2.7	1016.0	E	18	1	6.1	-0.2
4	Loch Glascarnoch	1022.1	ESE	7	0	1.8	-1.0	1017.2	E	15	8	3.5	-0.9
5	Aviemore	1022.4	-	-	0	0.0	-1.0	1016.5	-	-	0	6.8	-2.3
6	Dyce	1024.0	ESE	9	8	4.6	2.2	1018.6	ESE	10	8	5.6	2.2
7	Tulloch Bridge	1022.1	SSE	8	8	4.1	0.5	1016.6	SSE	7	8	3.9	-1.4
8	Tiree	1018.8	ESE	17	8	7.1	2.4	1013.2	ESE	22	8	6.5	1.5
9	Leuchars	1022.3	ESE	14	8	5.7	2.9	1016.9	E	16	8	6.0	1.3
10	Bishopton	1020.3	E	12	8	5.4	0.7	1014.2	E	16	8	5.3	1.4
11	Machrihanish	1018.3	E	19	8	6.0	1.7	1012.0	E	19	8	6.2	1.0
12	Boulmer	1021.6	ESE	15	8	-	-	1015.6	ESE	18	8	-	-
13	Eskdalemuir	1020.5	E	9	8	2.7	1.6	1014.2	ENE	6	8	4.1	1.4
14	Aldergrove	1016.6	E	15	8	6.2	1.9	1010.1	E	16	8	6.3	2.6
15	Shap	1019.4	E	11	8	3.0	1.3	1012.1	E	16	8	5.7	0.5
16	Leeming	1019.8	E	6	8	5.0	2.0	1013.1	E	13	8	6.5	0.1
17	Ronaldsway	1016.8	E	25	8	6.3	2.8	1009.7	E	25	8	7.2	2.8
18	Bridlington	1019.3	ESE	22	8	6.0	3.1	1012.8	ESE	24	8	6.5	2.4
19	Crosby	1016.9	E	10	8	5.8	1.8	1009.4	ESE	11	8	7.9	0.7
20	Valley	1014.2	ENE	13	8	6.0	1.9	1006.7	E	14	0	9.6	0.9
21	Waddington	1017.8	ENE	8	8	5.1	3.5	1010.6	E	15	2	7.7	2.9
22	Shawbury	1016.4	E	13	8	4.8	0.5	1008.6	E	14	8	7.1	2.1
23	Weybourne	1017.9	E	14	8	6.2	3.5	1010.8	E	19	3	7.1	3.6
24	Bedford	1016.2	NE	9	5	3.3	2.5	1008.3	E	12	8	8.0	2.8
25	Aberporth	1012.2	E	16	1	6.0	2.0	1004.3	E	20	0	8.0	0.9
26	Sennybridge	1014.2	E	11	8	3.9	1.3	1005.7	E	13	8	5.4	1.5
27	Wattisham	1016.2	E	10	8	6.0	3.6	1008.4	E	13	2	7.9	2.0
28	Almondsbury	1013.8	ENE	11	0	4.8	1.9	1005.4	ENE	15	5	9.1	2.6
29	Heathrow	1014.6	NE	7	0	5.2	3.3	1006.4	ENE	16	0	10.4	2.5
30	Manston	1014.6	E	16	0	6.6	3.5	1007.2	E	16	2	8.0	4.5
31	Chivenor	1010.8	ESE	17	0	6.2	3.1	1002.8	ESE	18	5	9.2	3.4
32	Exeter	1010.8	E	14	5	6.3	3.6	1002.9	E	14	8	8.6	4.3
33	Herstmonceux	1013.4	NE	5	0	4.2	2.9	1005.2	ENE	11	0	10.5	3.0
34	Hurn	1012.4	E	9	1	5.2	3.2	1004.2	E	14	2	9.6	2.8
35	Camborne	1006.8	E	23	8	9.0	6.9	999.0	E	23	8	8.3	5.4

Daily Weather Summary for Friday 08 March 2024

Selected European readings at (L) 0000 and (R) 1200 UTC

STATIONS		0000 UTC						1200 UTC					
NO	SITE	PRESS	WDIR	WSPD	CLOUD	TEMP	TDEW	PRESS	WDIR	WSPD	CLOUD	TEMP	TDEW
1	Murmansk	1024.5	N	12	8	-2.0	-5.0	1025.0	NW	6	7	-0.8	-5.1
2	Helsinki	1024.5	N	6	8	-5.0	-5.4	1025.7	E	6	8	-3.4	-4.4
3	Stockholm	1027.3	W	2	-	-3.9	-5.1	1025.1	NNW	6	-	4.8	-1.3
4	Oslo	1029.6	-	0	-	-1.8	-3.3	1025.9	E	6	0	5.5	-3.0
5	Reykjavik	1008.1	SE	23	8	8.6	7.3	1014.2	SE	27	3	7.9	4.4
6	Moscow	1018.6	-	0	0	-5.4	-8.5	1014.7	NW	2	8	-0.6	-4.3
7	Kiev	1025.0	-	0	0	-3.7	-6.7	1020.1	WSW	4	0	7.0	-7.8
8	Warsaw	1026.2	W	2	0	-1.4	-3.9	1023.0	NW	4	0	7.5	-5.3
9	Berlin	1024.9	E	4	0	-0.3	-3.0	1020.5	ESE	8	0	8.0	-3.4
10	De Bilt	1018.9	ENE	10	0	2.9	0.8	1011.2	E	16	0	9.4	0.5
11	Dublin	1014.1	E	16	7	6.4	3.9	1007.4	E	14	7	6.6	2.8
12	Cork	1008.6	E	17	7	7.3	5.2	1001.2	E	23	7	6.7	3.8
13	Sofia	1018.7	E	2	7	4.0	3.1	1019.4	NNE	4	6	7.3	0.7
14	Belgrade	1019.7	SE	6	8	5.3	3.4	1020.5	SE	4	8	8.8	3.8
15	Budapest	1020.8	N	2	-	4.4	4.0	1021.0	E	4	-	7.3	4.4
16	Prague	1022.9	E	6	-	1.6	-2.3	1018.0	E	8	6	8.0	-0.3
17	Munich	1018.7	E	6	0	0.9	-1.8	1012.0	E	8	0	7.9	0.1
18	Strasbourg	1016.0	NNE	3	-	1.8	0.8	1010.3	NE	6	-	9.7	2.5
19	Paris	1011.3	E	9	-	5.9	1.8	1003.5	ESE	10	7	12.5	4.9
20	Jersey	1007.9	E	14	8	7.7	4.4	1000.1	E	13	8	8.6	4.6
21	Milan	1015.8	N	1	3	7.0	5.6	1015.6	SE	9	6	10.3	5.9
22	Marseille	1013.9	E	8	-	9.6	5.0	1006.6	E	21	8	11.0	6.3
23	Bordeaux	1004.0	SE	7	8	10.9	7.0	999.2	ESE	9	7	10.6	8.0
24	Rome	1016.9	ENE	2	0	5.1	3.7	1015.4	S	9	4	15.0	7.5
25	Ajaccio	1015.3	NE	6	-	4.8	3.5	1010.4	WNW	2	8	13.9	5.3
26	Barcelona	1009.6	E	8	7	13.2	10.0	1005.1	SW	13	4	14.5	8.9
27	Majorca	1009.4	NE	4	5	13.7	10.7	1008.6	W	18	2	16.1	3.5
28	Madrid	1008.5	SSE	8	8	4.9	4.0	1005.9	SW	19	7	9.3	4.0
29	Lisbon	1008.4	NW	9	-	8.9	8.9	1008.1	SW	11	-	14.5	7.5
30	Athens	1015.2	WNW	12	-	13.0	5.2	1017.2	NW	4	4	16.2	1.1
31	Malta	1017.7	ESE	3	2	12.8	11.6	1016.3	S	9	7	18.0	12.3
32	Gibraltar	1013.8	WNW	10	8	12.8	8.3	1014.4	W	12	8	13.1	9.3

Daily Weather Summary for Friday 08 March 2024

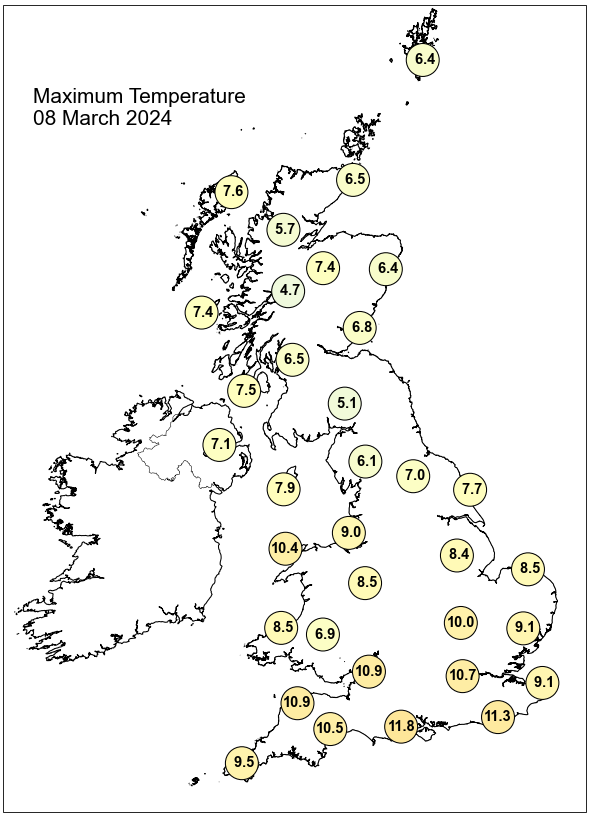

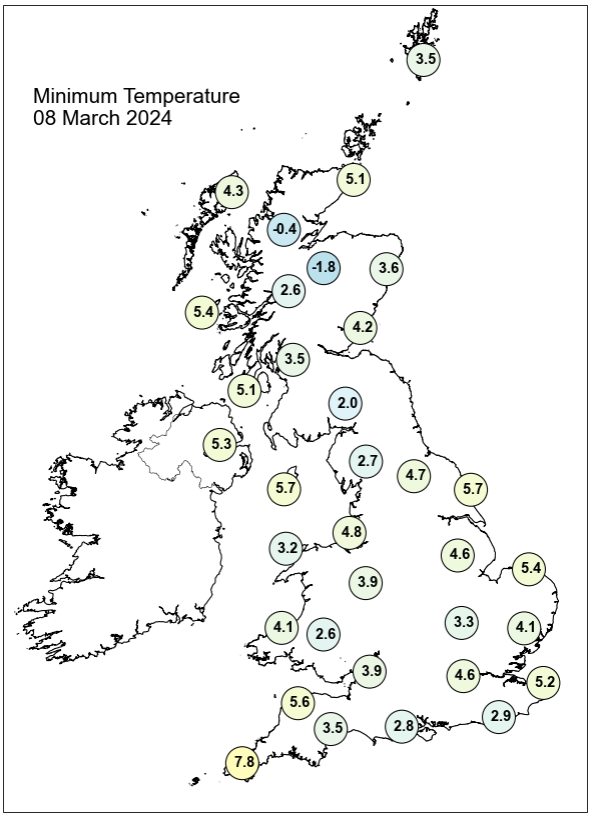

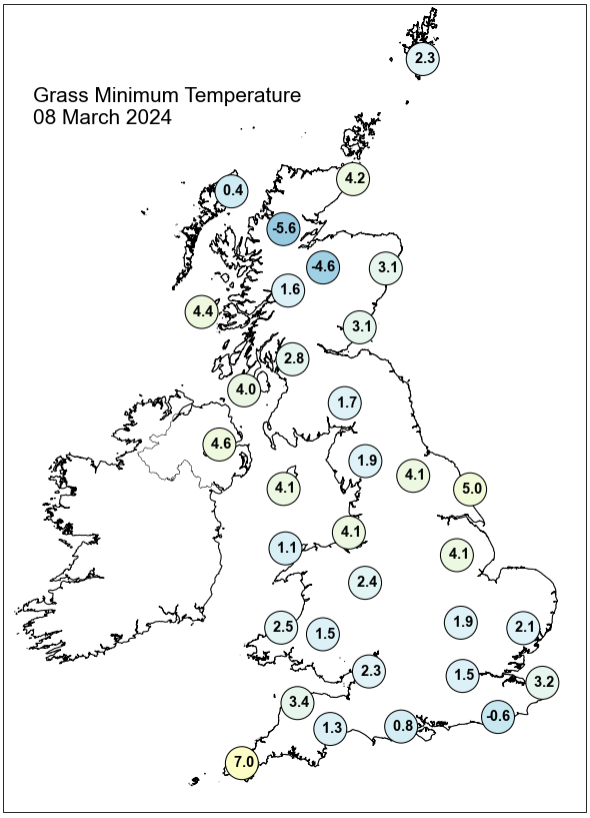

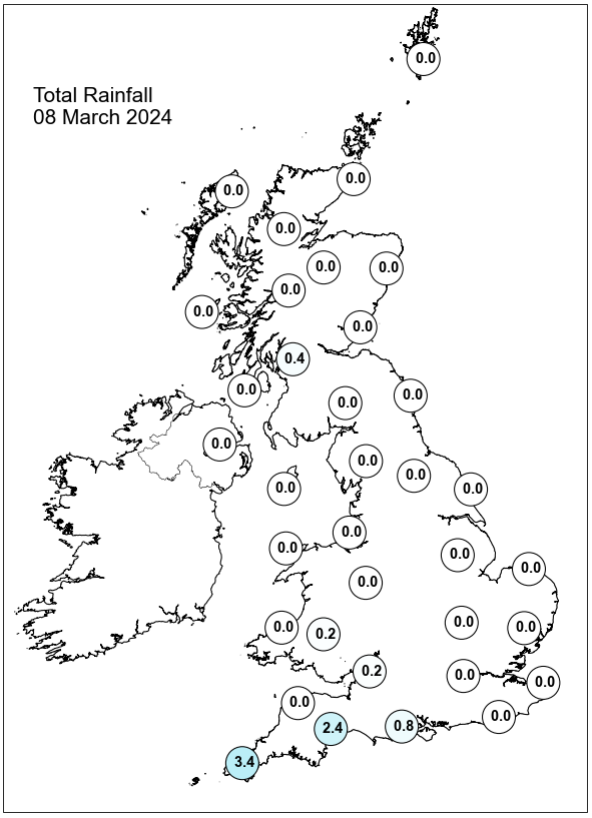

Daily Weather Summary for Friday 08 March 2024

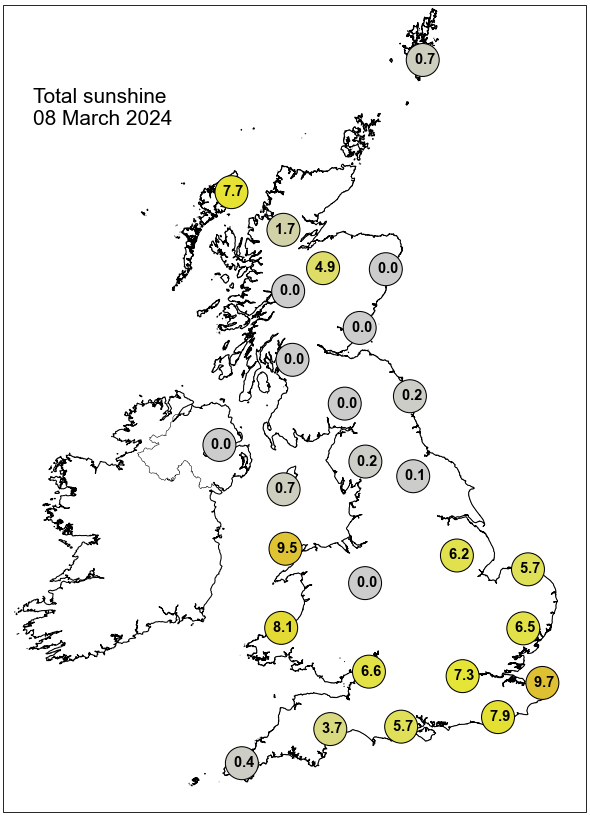

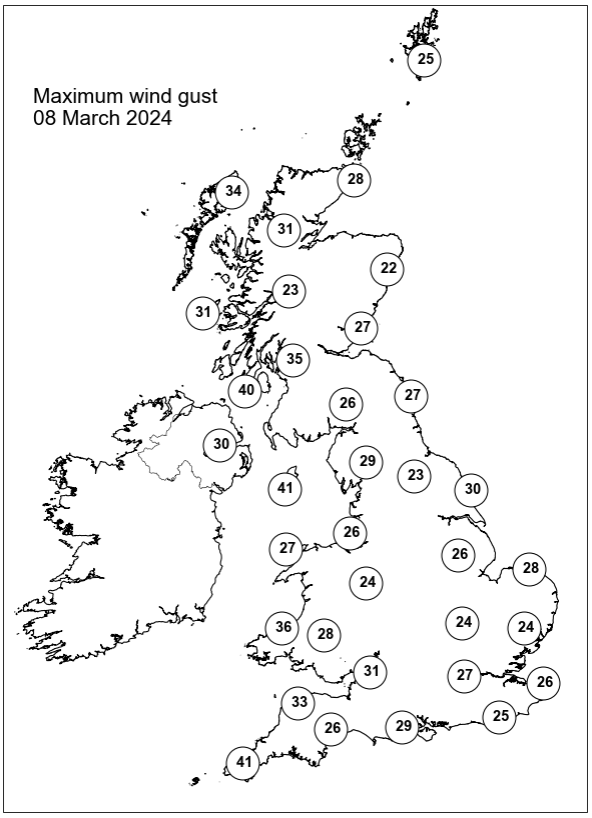

None of the selected stations observed a day of sleet or snow falling or non-zero snow depth at 0900 UTC.

Daily Weather Summary for Saturday 09 March 2024

This day's summary created 16/03/2024 03:03

Summary of the UK Weather for Saturday 09 March 2024

Through the early hours of Saturday, a complex low pressure system located over the Bay of Biscay brought occlusions to the south of the UK. There was some light precipitation across central England and some more moderate, albeit, patchy rainfall across the southwest into the morning. A mixture of cloud and hazy skies overnight. Breezy around east coasts under brisk easterly winds. During the day, a cloudy story for many due to low pressure just south of the UK which has brought cloudy and chilly weather to the country along with some wet weather. Rain mainly affected the southwest, South Wales, and northern areas from occlusions hovering over the UK. Winds were light to moderate.

Daily Extremes

Highest Maximum	**14.6°C** Northolt (Greater London, 33mAMSL)
Lowest Maximum	**3.4°C** Braemar No 2 (Aberdeenshire, 327mAMSL)
Highest Minimum	**8.4°C** Scilly: St Marys Airport (Isles Of Scilly, 31mAMSL)
Lowest Minimum	**-2.0°C** Altnaharra No 2 (Sutherland, 81mAMSL)
Lowest Grass Minimum	**-5.4°C** Skye: Harlosh (Inverness-shire, 20mAMSL)
Most Rainfall	**37.1mm** Slapton (Devon, 32mAMSL)
Most Sunshine	**8.4hr** Weybourne (Norfolk, 21mAMSL)
Highest Gust	**48Kt 55mph** Warcop Range (Cumbria, 227mAMSL)
Highest Gust (mountain)*	**59Kt 68mph** Great Dun Fell No 2 (Cumbria, 847mAMSL)
Greatest Snow Depth at 0900 UTC	No non-zero values.

mAMSL refers to station elevation in metres above mean sea level.

*Mountain stations are above 500mAMSL.

Daily Weather Summary for Saturday 09 March 2024

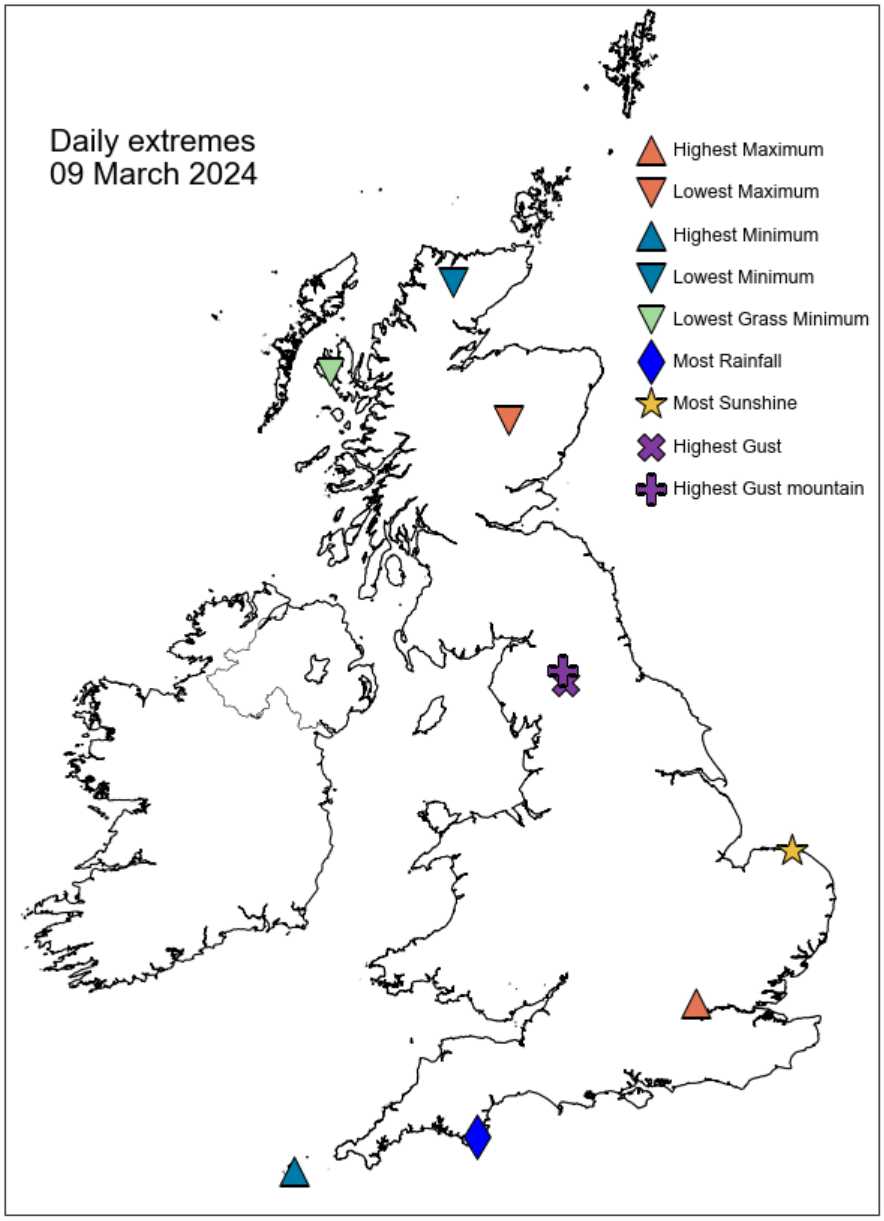

Daily Weather Summary for Saturday 09 March 2024

North Atlantic and Europe analysis charts and satellite images at 0000 UTC

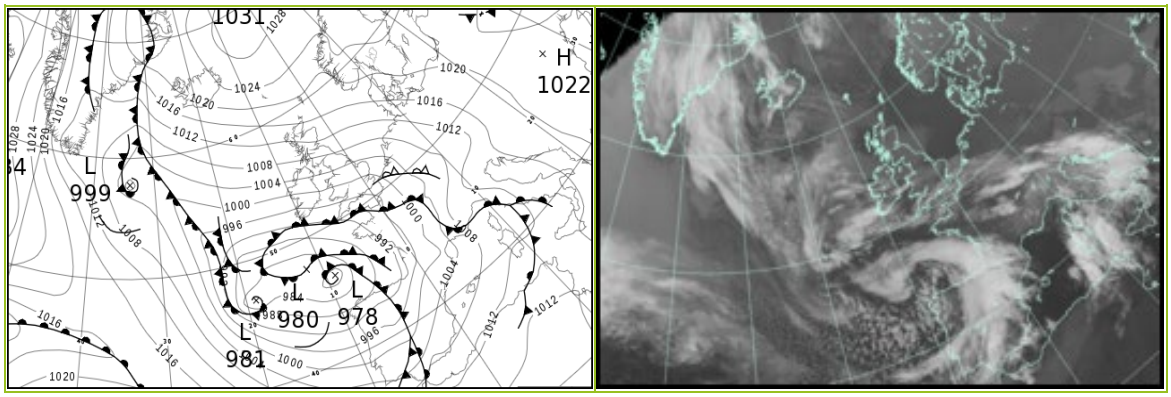

North Atlantic and Europe analysis charts and satellite images at 1200 UTC

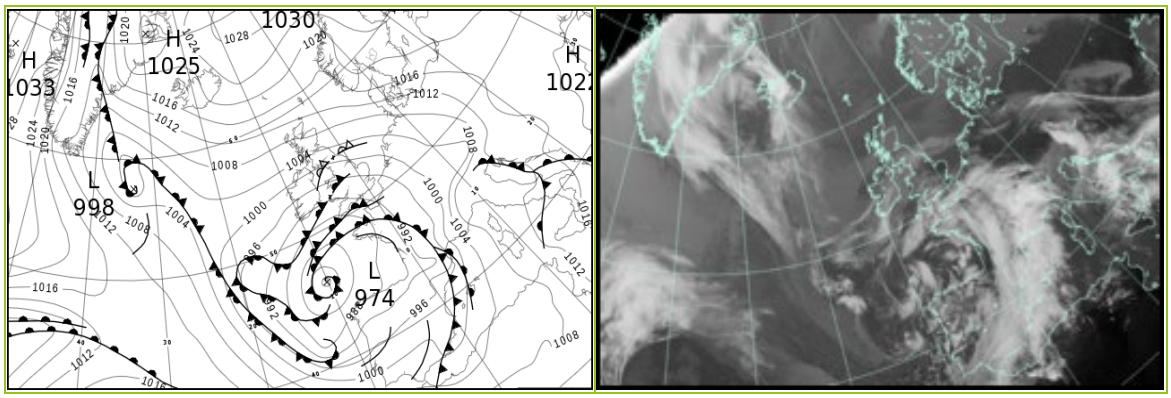

All satellite imagery copyright Met Office and EUMETSAT (European Organisation for the Exploitation of Meteorological Satellites). These show infra-red images from the geostationary MSG satellite. The rainfall rates are derived from both rain-radar and satellite data.

Daily Weather Summary for Saturday 09 March 2024

UK satellite and rain-radar precipitation rates at (L) 0000 and (R) 1200 UTC

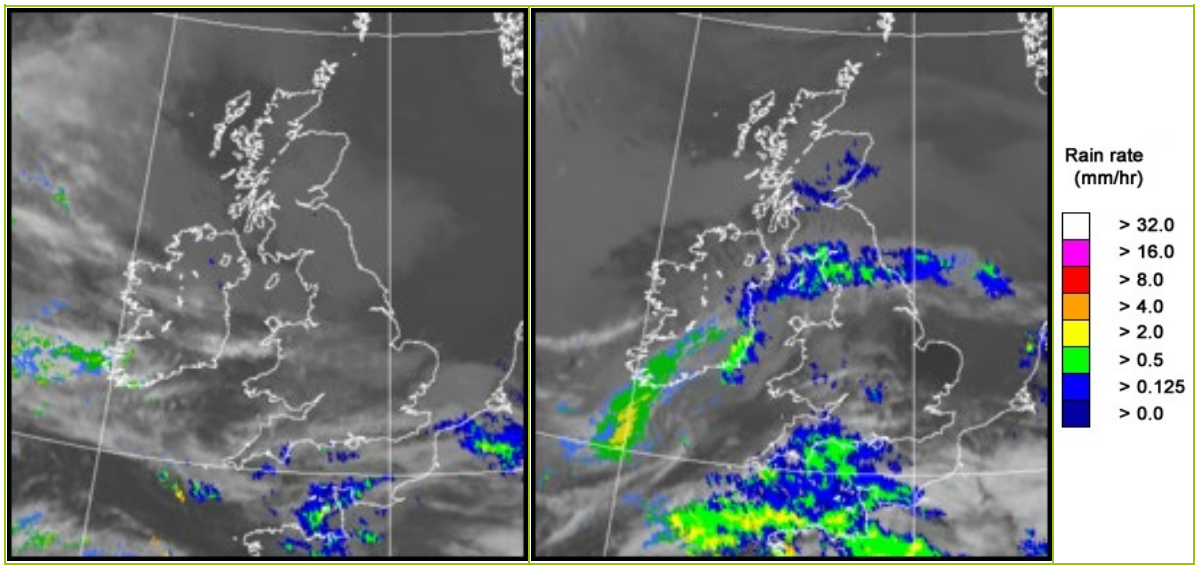

UK wind speed and direction at (L) 0000 and (R) 1200 UTC

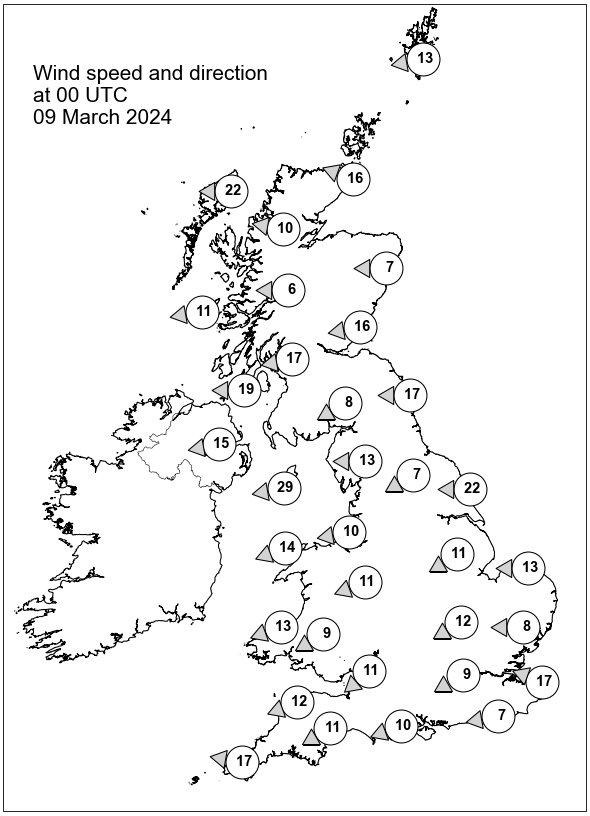

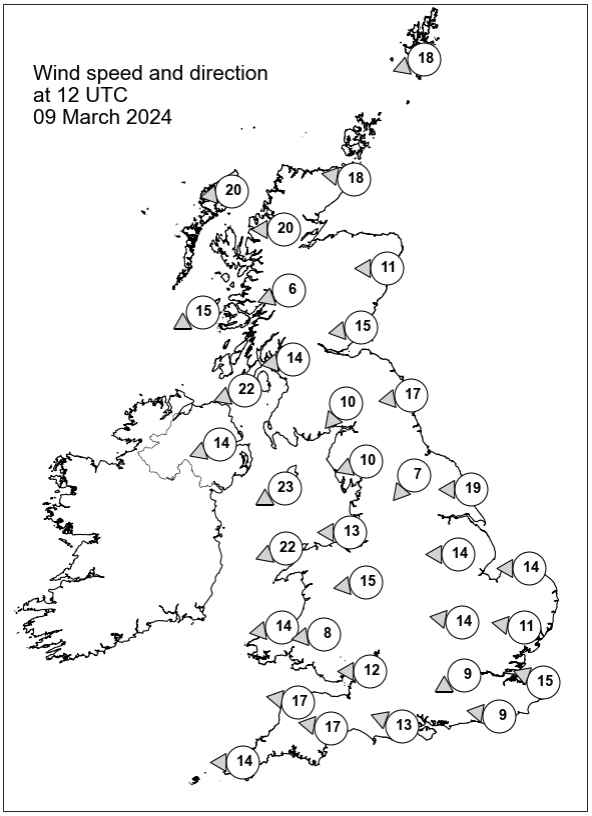

Daily Weather Summary for Saturday 09 March 2024

Selected UK readings at (L) 0000 and (R) 1200 UTC

STATIONS		0000 UTC						1200 UTC					
NO	SITE	PRESS	WDIR	WSPD	CLOUD	TEMP	TDEW	PRESS	WDIR	WSPD	CLOUD	TEMP	TDEW
1	Lerwick	1019.5	E	13	3	3.5	1.0	1014.6	ENE	18	1	6.2	1.3
2	Wick	1015.9	ESE	16	8	4.9	1.0	1010.9	E	18	8	6.1	0.7
3	Stornoway	1013.4	E	22	2	4.3	0.4	1009.2	E	20	2	7.0	1.0
4	Loch Glascarnoch	1014.3	E	10	8	1.7	-1.6	1008.6	E	20	8	4.0	-1.1
5	Aviemore	1013.5	-	-	0	1.9	-3.0	1008.1	-	-	8	3.5	0.2
6	Dyce	1014.3	E	7	8	4.0	-0.1	1008.4	E	11	8	5.5	1.7
7	Tulloch Bridge	1012.7	E	6	2	2.1	-3.5	1007.2	ENE	6	8	3.9	-0.1
8	Tiree	1009.4	E	11	4	4.0	0.2	1005.2	ENE	15	8	6.1	0.3
9	Leuchars	1011.9	E	16	8	5.3	1.1	1006.1	E	15	8	6.1	3.1
10	Bishopton	1009.4	E	17	8	4.9	0.0	1003.8	E	14	8	5.8	1.8
11	Machrihanish	1007.2	E	19	8	5.5	-0.6	1001.4	ENE	22	0	7.8	1.5
12	Boulmer	1009.7	E	17	8	-	-	1004.1	E	17	8	-	-
13	Eskdalemuir	1009.0	ENE	8	8	3.0	0.0	1003.2	NE	10	8	4.8	1.8
14	Aldergrove	1005.0	E	15	8	5.2	0.3	1000.1	ENE	14	8	7.6	2.2
15	Shap	1006.9	E	13	8	3.1	0.3	1001.2	ENE	10	8	4.7	1.9
16	Leeming	1006.9	ENE	7	8	5.0	1.3	1000.9	NE	7	8	6.9	3.9
17	Ronaldsway	1004.1	E	29	8	5.5	0.5	998.5	ENE	23	8	7.1	3.4
18	Bridlington	1005.8	E	22	7	6.0	3.8	1000.4	E	19	8	7.3	5.2
19	Crosby	1003.1	E	10	8	5.4	1.6	997.3	E	13	8	8.0	4.7
20	Valley	1001.0	ENE	14	0	4.7	0.1	995.4	ENE	22	7	7.7	4.0
21	Waddington	1003.5	ENE	11	0	4.2	2.7	998.2	E	14	5	10.4	5.7
22	Shawbury	1001.8	ENE	11	8	5.5	2.7	995.9	E	15	8	9.2	5.6
23	Weybourne	1003.2	E	13	0	6.0	4.0	998.6	E	14	0	8.8	6.3
24	Bedford	1000.8	ENE	12	8	5.2	3.2	995.9	E	14	6	11.6	5.2
25	Aberporth	998.3	ENE	13	6	5.2	1.2	992.7	E	14	8	8.5	4.6
26	Sennybridge	998.8	ENE	9	8	3.6	1.2	993.8	E	8	8	5.9	4.7
27	Wattisham	1001.0	E	8	7	6.6	2.9	996.8	E	11	1	10.3	5.0
28	Almondsbury	998.2	NE	11	8	5.8	2.8	992.9	E	12	8	10.7	5.5
29	Heathrow	998.6	ENE	9	0	6.7	3.5	994.3	ENE	9	8	12.9	5.9
30	Manston	999.4	ESE	17	8	8.5	4.7	995.7	ESE	15	0	11.2	6.7
31	Chivenor	995.4	ENE	12	8	7.0	3.3	990.3	E	17	8	10.3	6.6
32	Exeter	995.0	ENE	11	8	6.5	3.6	990.4	E	17	8	8.7	7.0
33	Herstmonceux	997.6	E	7	8	7.3	4.4	993.9	E	9	0	12.3	5.5
34	Hurn	996.1	ENE	10	8	7.3	3.6	992.3	ESE	13	8	9.7	6.7
35	Camborne	992.7	E	17	8	8.3	6.0	987.6	E	14	8	8.6	5.8

Daily Weather Summary for Saturday 09 March 2024

Selected European readings at (L) 0000 and (R) 1200 UTC

STATIONS		0000 UTC						1200 UTC					
NO	SITE	PRESS	WDIR	WSPD	CLOUD	TEMP	TDEW	PRESS	WDIR	WSPD	CLOUD	TEMP	TDEW
1	Murmansk	1020.1	SW	2	8	-1.6	-3.0	1018.9	N	2	7	1.4	-0.4
2	Helsinki	1024.7	N	4	8	-3.3	-5.0	1023.8	N	6	8	-0.4	-8.0
3	Stockholm	1024.7	NNE	2	-	-1.7	-3.9	-	-	-	-	-	-
4	Oslo	1022.8	NNE	6	-	1.1	-4.1	1021.7	E	6	8	1.8	-3.6
5	Reykjavik	1019.1	ESE	7	5	4.7	1.2	1017.6	E	12	7	6.6	1.5
6	Moscow	1016.1	NW	4	8	-2.7	-7.4	1018.5	NW	6	2	-1.9	-12.4
7	Kiev	1018.1	W	6	2	0.4	-6.0	1019.0	NNW	2	6	5.9	-5.5
8	Warsaw	1020.7	S	2	0	-2.8	-4.4	1017.3	ESE	8	0	9.4	-4.6
9	Berlin	1015.2	ESE	8	0	2.4	-2.0	1009.3	ESE	10	7	9.0	0.7
10	De Bilt	1005.4	E	10	6	4.6	0.7	1000.9	ESE	10	8	11.1	4.0
11	Dublin	1002.0	E	17	7	5.2	1.4	996.6	E	19	8	6.5	3.8
12	Cork	995.6	E	19	7	6.6	3.1	992.2	ENE	16	7	6.4	3.9
13	Sofia	1021.5	-	0	7	0.1	-0.4	1018.7	ENE	2	5	9.0	3.1
14	Belgrade	1019.9	SSE	8	-	3.5	2.9	1015.0	E	8	1	14.8	4.1
15	Budapest	1019.7	ESE	4	-	5.7	4.5	1016.8	ESE	6	-	10.5	2.8
16	Prague	1013.6	E	10	-	3.3	-1.1	1007.7	ESE	8	5	9.8	2.4
17	Munich	1007.7	E	4	8	2.4	-0.6	1002.5	ENE	4	4	13.5	1.2
18	Strasbourg	1006.8	ESE	3	7	5.3	3.0	1001.2	N	5	-	12.2	4.4
19	Paris	999.8	SE	7	4	7.5	3.5	993.7	SSE	10	7	13.6	5.0
20	Jersey	993.2	E	10	7	8.1	7.2	988.3	SE	21	8	8.6	6.5
21	Milan	1012.6	N	2	8	6.6	5.7	1011.5	N	1	8	7.9	7.2
22	Marseille	1006.3	ESE	15	-	10.8	6.5	1002.8	SE	24	8	13.9	8.7
23	Bordeaux	994.5	SE	11	8	7.9	5.7	991.0	SW	15	7	13.2	3.5
24	Rome	1012.1	SE	10	6	12.5	5.7	-	-	-	-	-	-
25	Ajaccio	1010.9	N	8	8	11.4	9.8	1009.1	SW	14	-	16.4	11.3
26	Barcelona	1004.8	WSW	10	7	12.5	8.8	996.9	SW	21	7	13.6	11.8
27	Majorca	1007.7	SW	10	3	13.5	10.3	1000.9	S	15	8	14.9	10.4
28	Madrid	998.1	SSE	13	7	7.0	6.6	996.5	S	15	7	7.2	3.6
29	Lisbon	1000.8	WSW	7	-	10.5	10.5	998.5	WSW	12	-	13.1	5.2
30	Athens	1019.8	E	6	-	11.1	4.3	1019.7	N	3	-	16.6	4.8
31	Malta	1016.0	SSE	10	0	14.5	12.1	1015.0	SSE	17	1	17.5	13.1
32	Gibraltar	1008.3	SW	20	8	14.5	12.3	1002.6	W	19	8	13.9	10.8

Daily Weather Summary for Saturday 09 March 2024

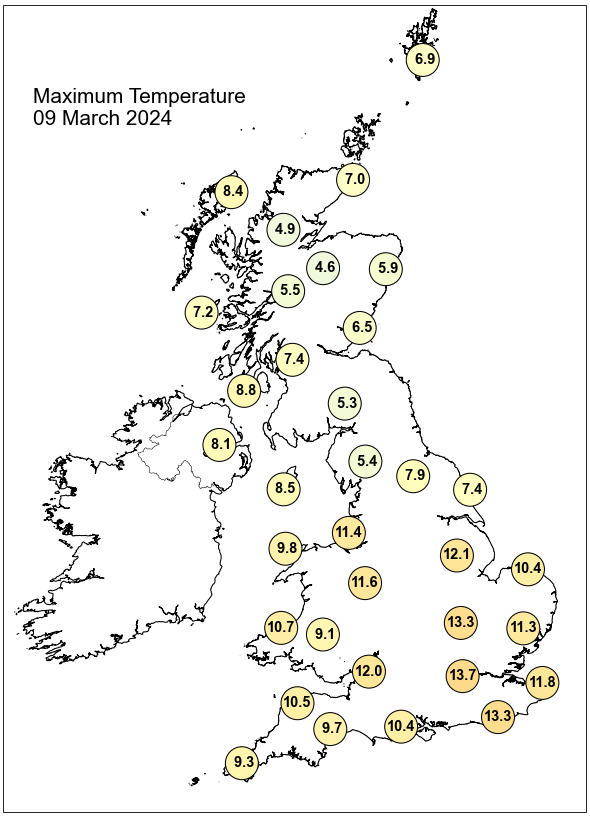

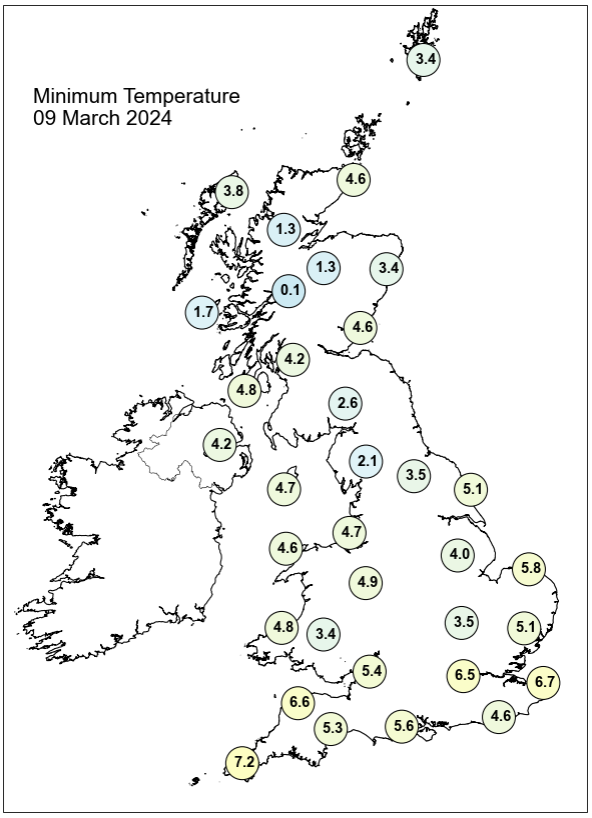

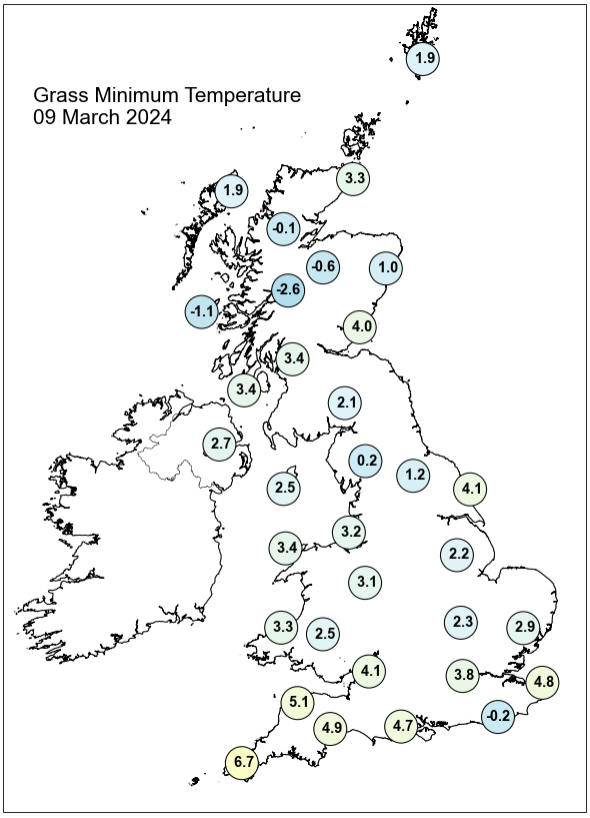

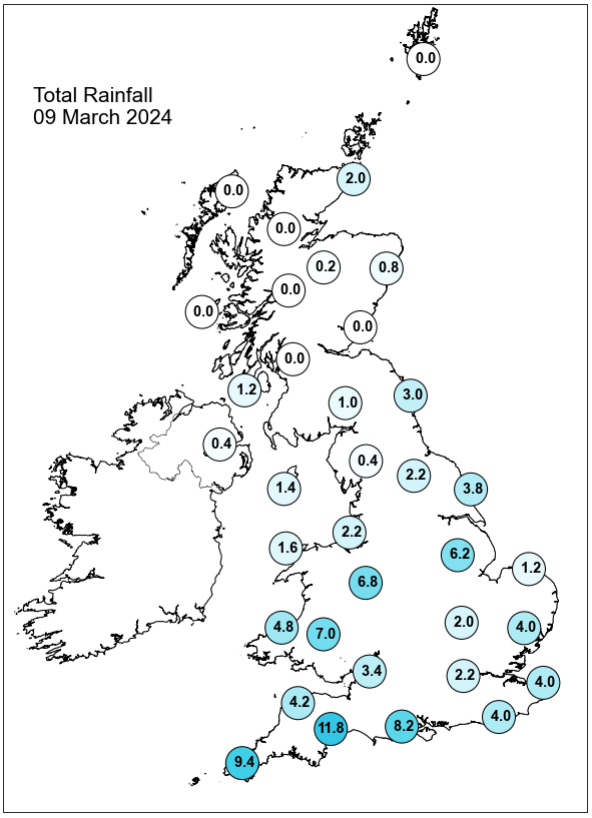

Daily Weather Summary for Saturday 09 March 2024

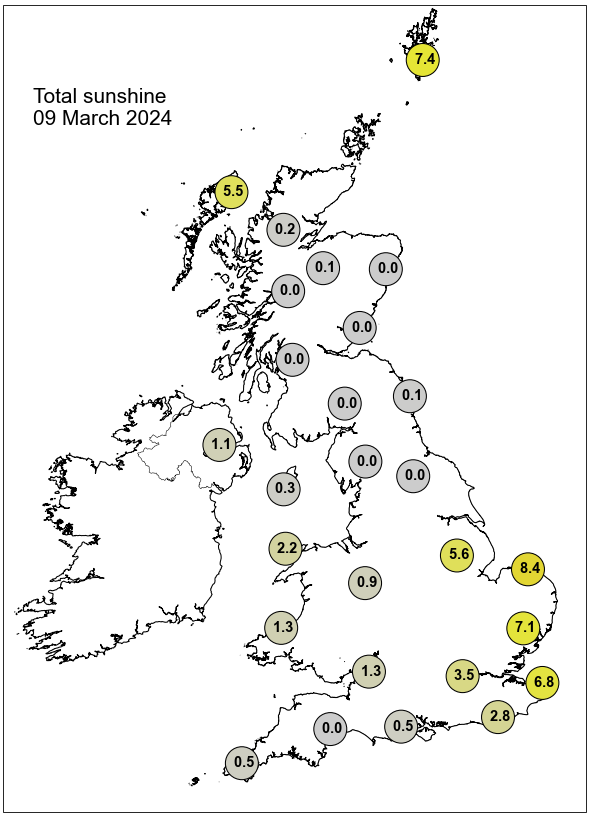

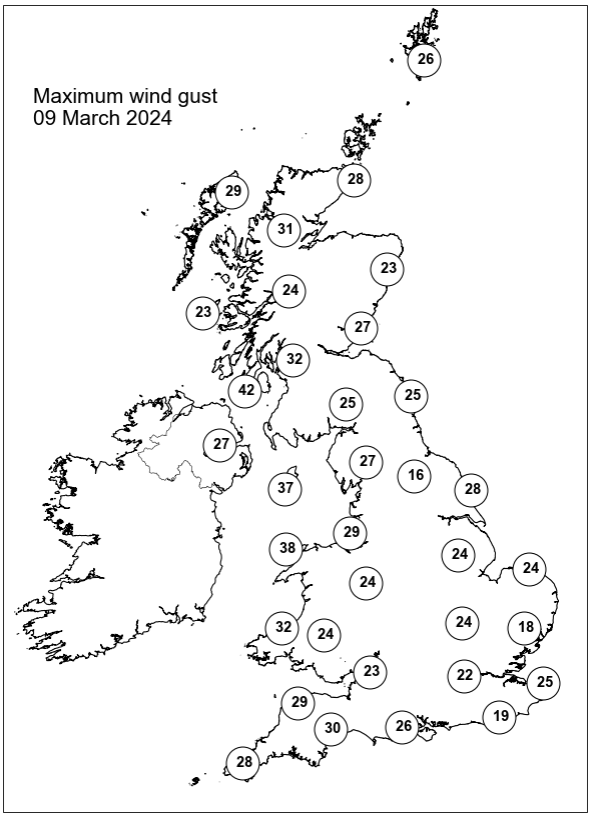

None of the selected stations observed a day of sleet or snow falling or non-zero snow depth at 0900 UTC.

Daily Weather Summary for Sunday 10 March 2024

This day's summary created 17/03/2024 03:04

Summary of the UK Weather for Sunday 10 March 2024

A pair of occlusions on the northern flanks of a complex frontal zone, brought sporadic bursts of rain and drizzle across much of England and Wales overnight, heavy at times in parts of southwest and some southern counties of England, south Wales and the west Midlands. A trough moved in across the southwest peninsula later in the night which brought heavy showers to Devon and Cornwall as the main body of rain continued to drift northwards, becoming moderate to heavy over the hills of northern England. The day was cloudy with rain across parts of England, Wales, and Northern Ireland that weakened overnight, and showers over east Scotland that moved north and some snow over Scottish mountains. The southwest saw sunny spells and scattered heavy showers that weakened into the evening. Mild in the southwest with lighter, variable winds and a cold easterly breeze in the northeast, elsewhere temperatures were near to a few degrees below average.

Daily Extremes

Highest Maximum	**13.8°C** Bratton Fleming, Haxton (Devon, 200mAMSL)
Lowest Maximum	**3.6°C** Braemar No 2 (Aberdeenshire, 327mAMSL)
Highest Minimum	**8.5°C** Bognor Regis (West Sussex, 7mAMSL)
Lowest Minimum	**0.9°C** Baltasound No 2 (Shetland, 15mAMSL)
Lowest Grass Minimum	**-1.5°C** Baltasound No 2 (Shetland, 15mAMSL)
Most Rainfall	**20.0mm** Ringstone Resr (West Yorkshire, 310mAMSL)
Most Sunshine	**7.3hr** Slapton (Devon, 32mAMSL)
Highest Gust	**53Kt 61mph** Warcop Range (Cumbria, 227mAMSL)
Highest Gust (mountain)*	**58Kt 67mph** Great Dun Fell No 2 (Cumbria, 847mAMSL)
Greatest Snow Depth at 0900 UTC	No non-zero values.

mAMSL refers to station elevation in metres above mean sea level.

*Mountain stations are above 500mAMSL.

Daily Weather Summary for Sunday 10 March 2024

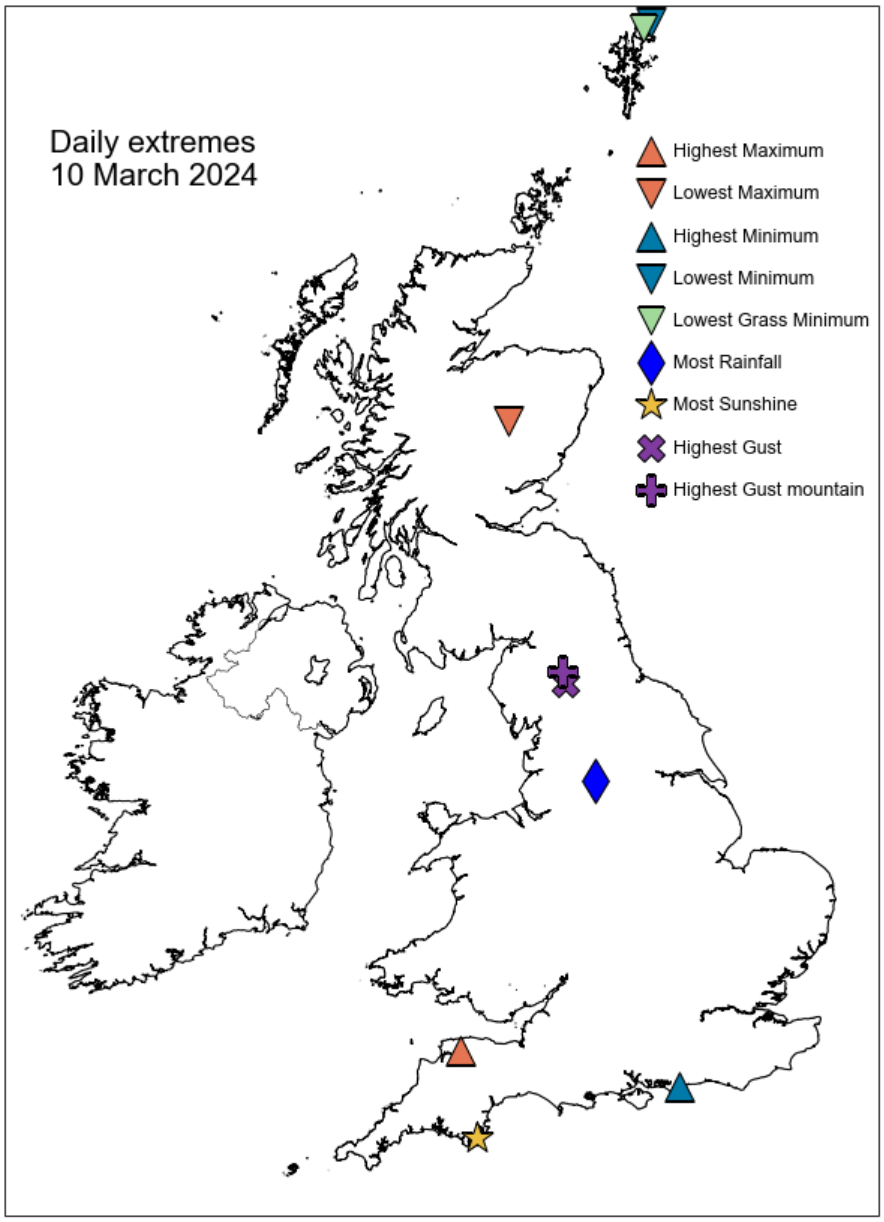

Daily Weather Summary for Sunday 10 March 2024

North Atlantic and Europe analysis charts and satellite images at 0000 UTC

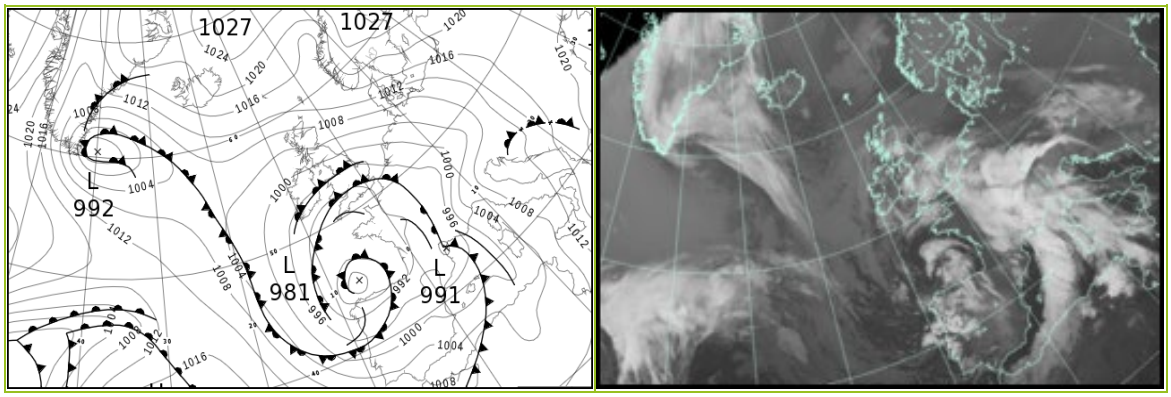

North Atlantic and Europe analysis charts and satellite images at 1200 UTC

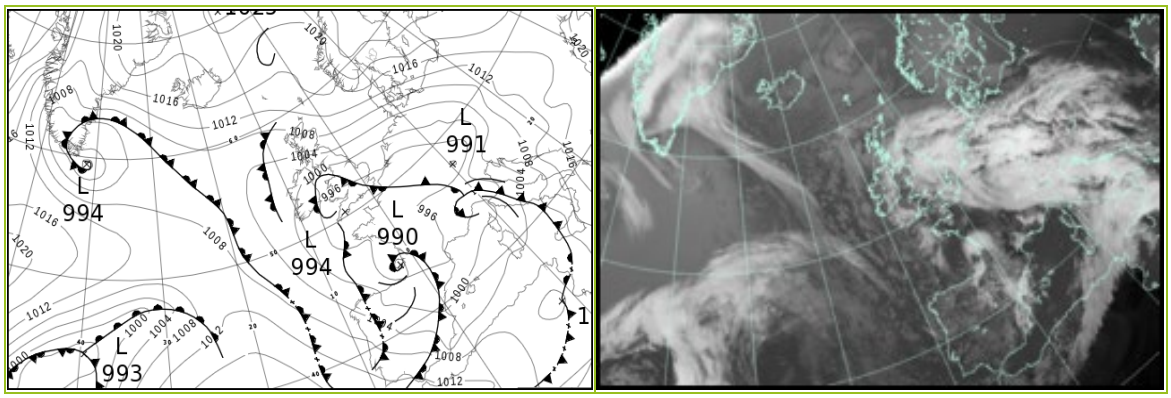

All satellite imagery copyright Met Office and EUMETSAT (European Organisation for the Exploitation of Meteorological Satellites). These show infra-red images from the geostationary MSG satellite. The rainfall rates are derived from both rain-radar and satellite data.

Daily Weather Summary for Sunday 10 March 2024

UK satellite and rain-radar precipitation rates at (L) 0000 and (R) 1200 UTC



UK wind speed and direction at (L) 0000 and (R) 1200 UTC

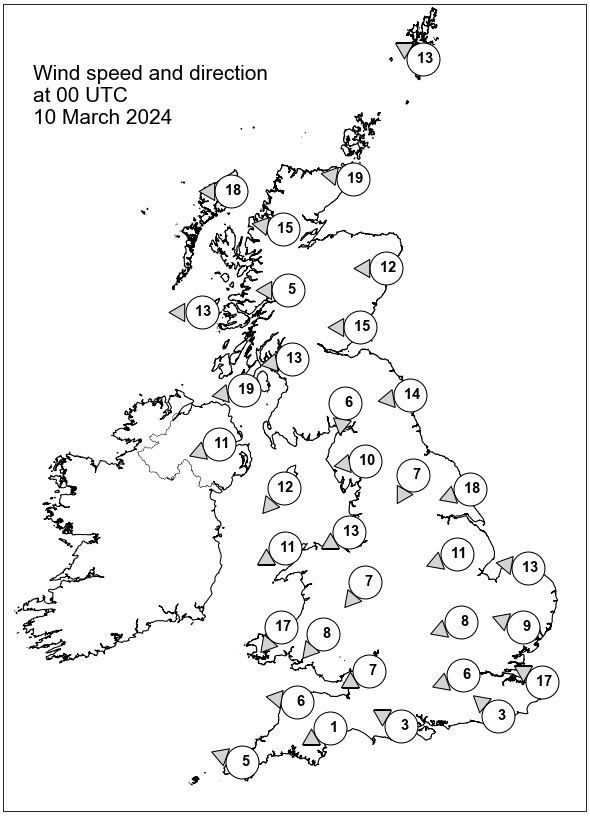

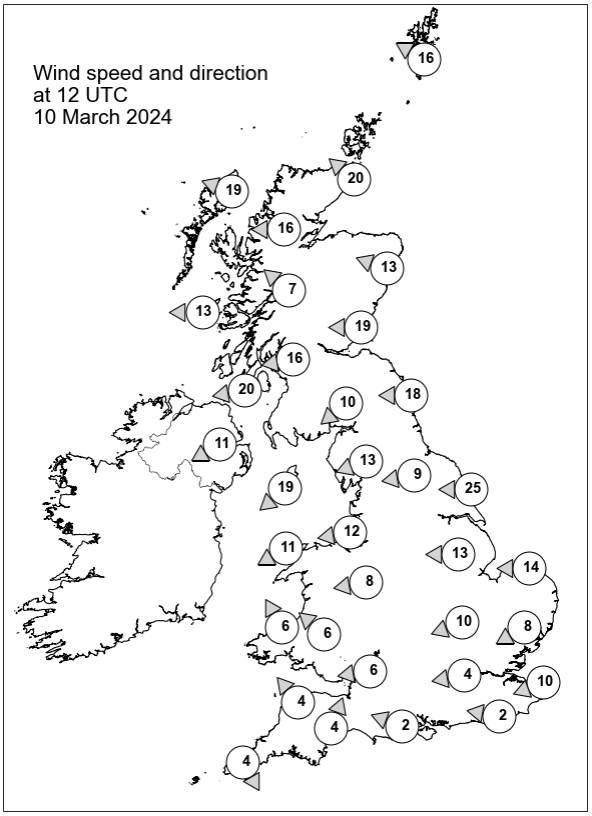

Daily Weather Summary for Sunday 10 March 2024

Selected UK readings at (L) 0000 and (R) 1200 UTC

STATIONS		0000 UTC						1200 UTC					
NO	SITE	PRESS	WDIR	WSPD	CLOUD	TEMP	TDEW	PRESS	WDIR	WSPD	CLOUD	TEMP	TDEW
1	Lerwick	1014.0	ESE	13	8	4.4	0.5	1014.7	ESE	16	8	3.8	1.4
2	Wick	1009.0	E	19	8	4.7	3.0	1009.8	SE	20	8	5.2	3.5
3	Stornoway	1006.8	E	18	8	5.3	3.3	1006.0	ESE	19	2	8.2	3.8
4	Loch Glascarnoch	1006.7	E	15	8	3.2	0.8	1007.1	E	16	8	4.9	2.2
5	Aviemore	1006.3	-	-	8	3.0	0.8	1007.2	-	-	8	4.9	1.2
6	Dyce	1007.0	E	12	8	5.2	2.5	1009.0	ESE	13	8	4.9	3.3
7	Tulloch Bridge	1005.7	E	5	8	4.1	-0.6	1006.8	SE	7	8	5.4	0.8
8	Tiree	1003.0	E	13	8	5.9	1.9	1004.0	E	13	8	8.0	3.2
9	Leuchars	1004.8	E	15	8	6.0	4.0	1006.7	E	19	8	6.3	3.9
10	Bishopton	1003.0	E	13	8	5.7	2.1	1004.2	E	16	8	6.4	3.6
11	Machrihanish	1000.6	E	19	1	5.9	2.2	1002.0	E	20	8	6.4	4.4
12	Boulmer	1002.9	E	14	8	-	-	1004.7	E	18	8	-	-
13	Eskdalemuir	1002.3	N	6	8	4.1	2.3	1003.7	NE	10	8	4.6	3.9
14	Aldergrove	999.5	ENE	11	8	5.8	3.2	1000.5	ENE	11	8	6.9	5.3
15	Shap	1000.4	E	10	8	4.3	2.7	1001.2	ENE	13	8	5.8	4.0
16	Leeming	999.8	NNE	7	8	6.2	4.2	1001.6	E	9	8	7.3	5.0
17	Ronaldsway	997.9	NE	12	8	5.9	3.5	998.6	NE	19	8	7.5	5.9
18	Bridlington	998.3	ENE	18	8	7.2	5.4	1000.8	E	25	8	6.8	5.6
19	Crosby	996.2	ENE	13	8	6.7	4.3	997.8	E	12	8	8.9	6.3
20	Valley	995.8	ENE	11	8	7.1	4.5	996.3	ENE	11	8	9.2	7.7
21	Waddington	995.9	ENE	11	8	7.3	5.9	998.6	E	13	8	6.9	6.0
22	Shawbury	994.8	NE	7	8	7.2	4.9	997.0	E	8	8	8.5	7.4
23	Weybourne	995.9	E	13	8	8.4	5.5	998.0	E	14	4	7.3	6.1
24	Bedford	993.5	ENE	8	8	7.7	6.2	996.6	ENE	10	8	7.7	7.2
25	Aberporth	992.7	NE	17	8	7.8	5.7	995.0	SSE	6	8	10.0	4.7
26	Sennybridge	992.7	NE	8	8	6.2	4.5	995.6	SE	6	8	8.3	5.1
27	Wattisham	994.5	ESE	9	8	9.0	6.2	996.9	ENE	8	8	7.7	7.0
28	Almondsbury	991.8	ENE	7	8	7.9	6.2	995.3	E	6	8	10.2	7.5
29	Heathrow	992.3	ENE	6	8	8.9	7.6	995.6	E	4	8	9.7	7.8
30	Manston	993.6	ESE	17	8	9.3	7.5	995.1	ENE	10	8	9.4	7.9
31	Chivenor	990.6	E	6	8	8.0	6.6	994.4	SE	4	2	11.9	6.4
32	Exeter	990.4	ENE	1	8	6.4	6.1	994.6	SSW	4	8	10.8	6.4
33	Herstmonceux	992.3	SE	3	8	8.5	8.0	994.8	E	2	8	9.0	8.5
34	Hurn	991.1	ESE	3	8	8.0	7.8	995.1	ESE	2	8	10.8	7.4
35	Camborne	989.6	ESE	5	8	7.4	6.9	994.8	NNW	4	7	9.1	6.5

Daily Weather Summary for Sunday 10 March 2024

Selected European readings at (L) 0000 and (R) 1200 UTC

STATIONS		0000 UTC						1200 UTC					
NO	SITE	PRESS	WDIR	WSPD	CLOUD	TEMP	TDEW	PRESS	WDIR	WSPD	CLOUD	TEMP	TDEW
1	Murmansk	1016.2	NW	10	7	1.6	-1.1	1012.3	NNW	10	6	2.7	-0.7
2	Helsinki	1026.0	NNW	6	0	-7.0	-8.7	1026.1	NNW	4	7	3.1	-4.3
3	Stockholm	1024.6	ENE	8	-	-0.6	-4.2	1025.7	ESE	12	-	0.4	-5.3
4	Oslo	1022.6	ENE	8	-	-0.7	-5.1	1023.3	NE	8	8	-1.5	-4.0
5	Reykjavik	1017.3	ENE	6	2	3.4	0.2	1016.1	ENE	7	2	5.6	-1.8
6	Moscow	1019.3	-	0	7	-8.1	-13.1	1021.7	N	4	7	-3.4	-12.5
7	Kiev	1019.0	SSW	4	0	-0.1	-4.7	1018.1	N	6	1	7.7	-3.5
8	Warsaw	1015.1	E	6	0	1.6	-3.3	1012.6	E	16	6	12.0	0.7
9	Berlin	1006.6	E	8	0	5.5	2.0	1003.6	ESE	14	8	11.8	4.5
10	De Bilt	998.5	E	6	8	8.2	2.8	996.6	E	12	8	12.2	4.5
11	Dublin	996.8	ENE	16	8	7.1	4.5	997.6	NE	12	8	7.2	6.4
12	Cork	994.1	N	14	7	6.3	5.5	997.7	N	12	8	6.1	4.9
13	Sofia	1019.9	NE	2	6	3.7	2.0	1015.9	SE	2	2	13.1	5.4
14	Belgrade	1013.6	SE	6	8	8.7	5.3	1010.9	SE	10	7	19.1	6.1
15	Budapest	1013.5	E	6	-	8.2	3.1	1010.0	E	6	-	13.8	8.4
16	Prague	1006.0	ENE	4	-	4.1	2.1	1000.3	E	8	7	11.8	4.5
17	Munich	998.9	SE	8	8	9.6	-3.5	992.2	NE	6	7	14.5	3.2
18	Strasbourg	995.7	NNW	6	8	9.3	4.9	995.0	NNE	6	-	11.4	4.4
19	Paris	993.2	ESE	4	7	7.2	6.5	995.7	SSW	7	7	9.2	6.8
20	Jersey	990.9	SSE	7	8	7.4	6.3	995.3	SSW	5	8	9.7	6.9
21	Milan	1007.1	ESE	10	6	9.1	7.8	997.4	SSW	8	8	7.5	6.5
22	Marseille	994.1	ESE	27	8	11.9	9.1	996.7	S	15	-	14.4	6.5
23	Bordeaux	991.5	ESE	6	-	5.2	4.3	993.1	SE	14	8	9.6	7.7
24	Rome	1008.5	SE	7	5	12.7	7.7	1003.5	SE	19	7	16.3	12.4
25	Ajaccio	1002.2	E	3	8	15.2	6.7	1002.6	SSW	11	-	16.6	11.1
26	Barcelona	995.3	WNW	4	8	9.2	8.0	998.8	SW	15	7	13.9	6.9
27	Majorca	998.2	WSW	20	7	12.8	7.7	1001.2	WSW	24	4	16.2	5.7
28	Madrid	998.5	S	8	7	4.8	2.9	1001.4	SW	13	7	11.4	5.2
29	Lisbon	1002.0	W	12	-	11.4	10.1	1010.9	NW	12	-	16.1	8.3
30	Athens	1020.1	N	2	-	11.7	5.8	1020.1	N	4	-	19.3	8.2
31	Malta	1013.4	SSE	19	2	15.3	14.1	1009.2	SSE	22	6	18.7	14.7
32	Gibraltar	1006.5	WSW	15	8	13.4	8.4	1011.8	W	24	8	15.3	11.7

Daily Weather Summary for Sunday 10 March 2024

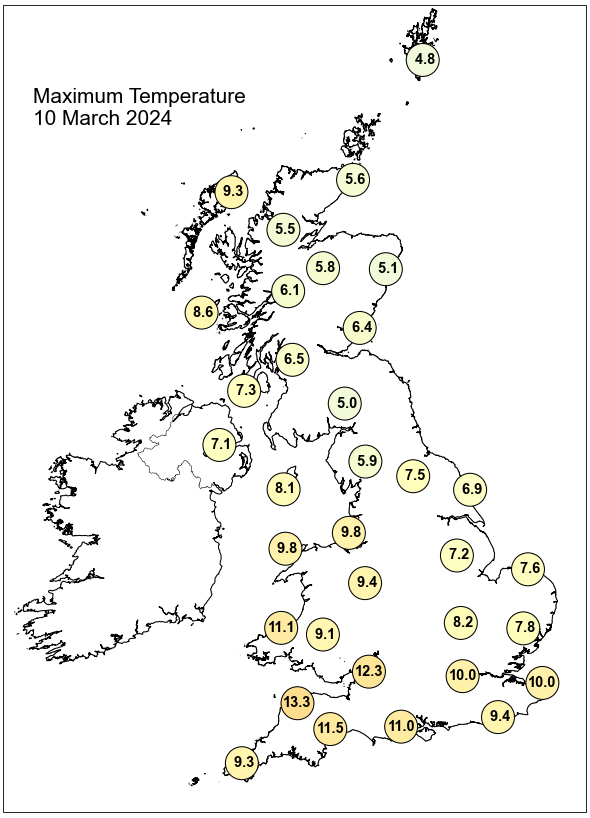

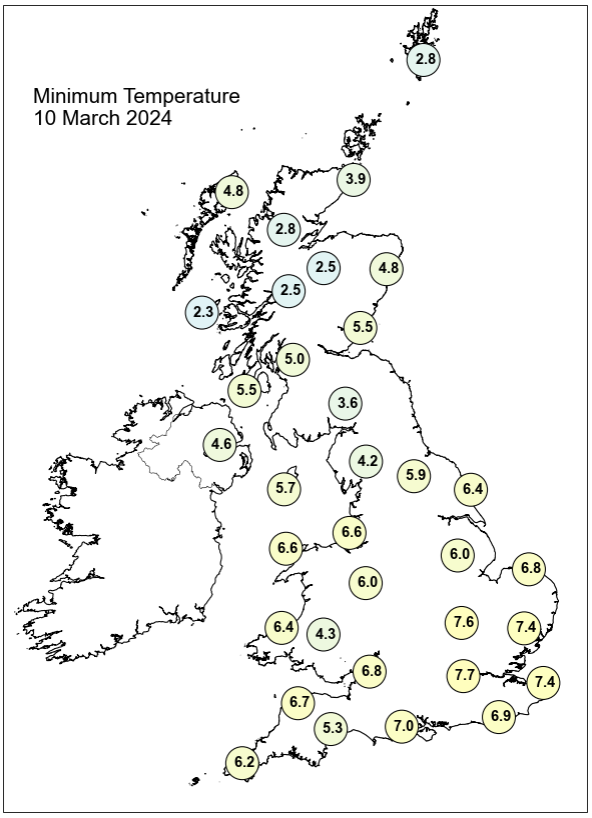

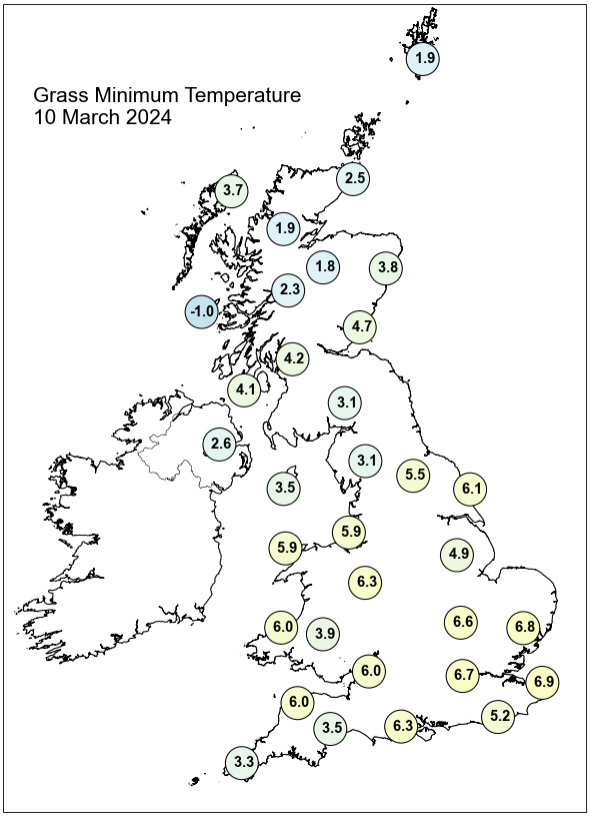

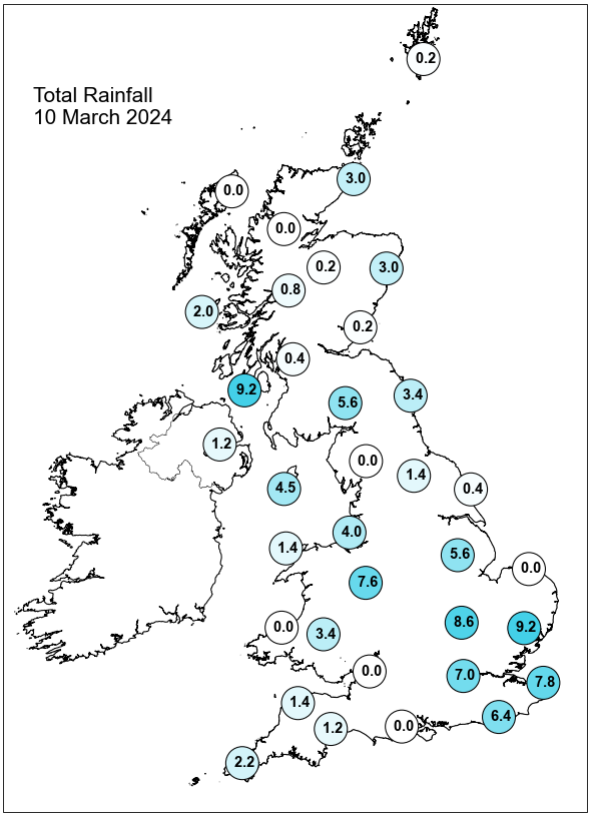

Daily Weather Summary for Sunday 10 March 2024

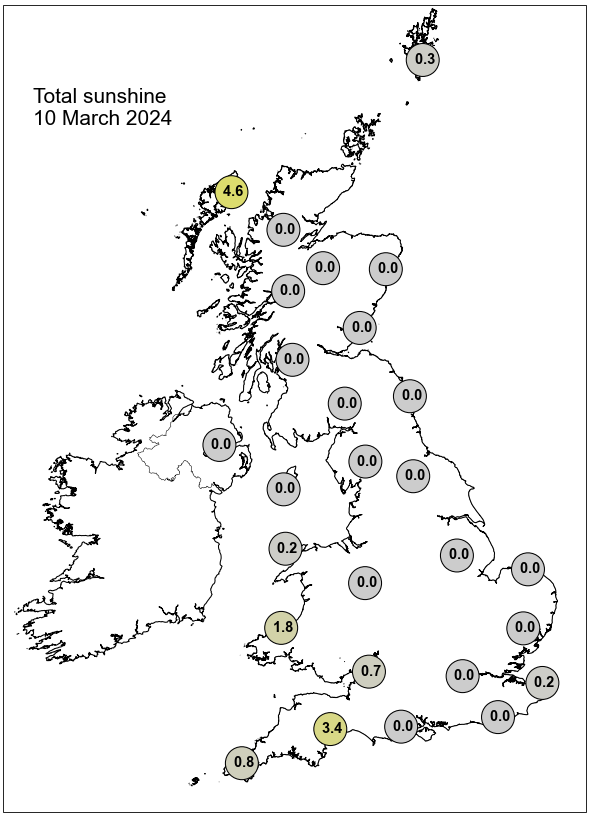

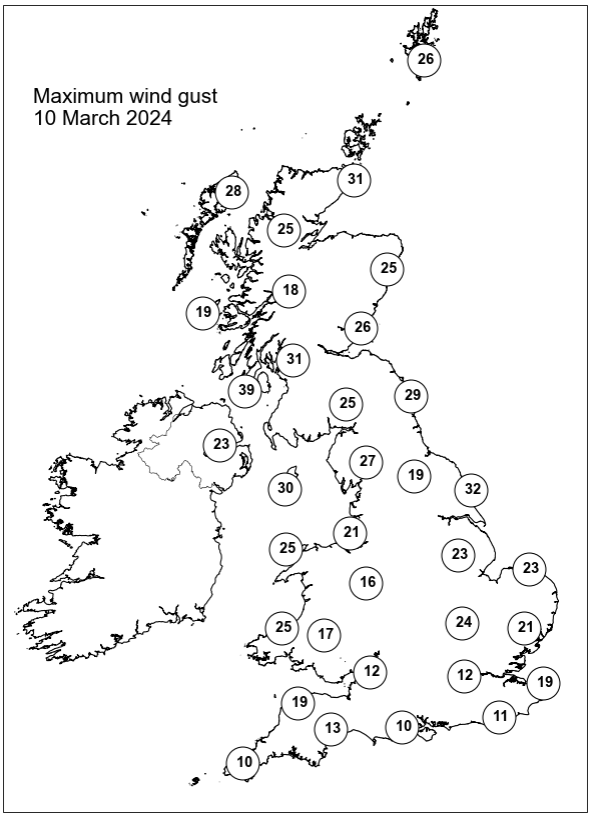

None of the selected stations observed a day of sleet or snow falling or non-zero snow depth at 0900 UTC.

Daily Weather Summary for Monday 11 March 2024

This day's summary created 18/03/2024 03:03

Summary of the UK Weather for Monday 11 March 2024

Showery outbreaks of rain and drizzle affected an area from southeast England through to Wales and Northern Ireland overnight along an occluded feature, which weakened with time. Moist marine flow also brought some outbreaks of rain and drizzle to parts of northeast Scotland and northeast England, especially along the North Sea coast. Many areas across the UK remained dry, however, extensive low cloud, mist, fog and murky conditions led to poor visibilities in many locations. Outbreaks of rain and drizzle across the UK in the morning, with hill fog across the north and east. Into the afternoon, a band of rain moved into the west of Scotland, spreading northeast throughout the day. There were some sunny spells in Wales and southwest England, but remained cloudy elsewhere with outbreaks of rain in southeast England in the afternoon. Another band of rain pushed its way through Northern Ireland, into western Scotland bringing with it, heavy rain and strong winds through the evening.

Daily Extremes

Highest Maximum	**13.7°C** Nettlecombe (Somerset, 96mAMSL) also Colwyn Bay (Clwyd, 36mAMSL)
Lowest Maximum	**4.4°C** Balmoral (Aberdeenshire, 283mAMSL)
Highest Minimum	**7.7°C** Scilly: St Marys Airport (Isles Of Scilly, 31mAMSL)
Lowest Minimum	**0.1°C** Cawdor Castle No 2 (Nairnshire, 60mAMSL)
Lowest Grass Minimum	**-3.1°C** Whitechurch (Dyfed, 129mAMSL)
Most Rainfall	**34.8mm** Dan Yr Ogof (Powys, 220mAMSL)
Most Sunshine	**4.7hr** Slapton (Devon, 32mAMSL)
Highest Gust	**32Kt 37mph** Warcop Range (Cumbria, 227mAMSL)
Highest Gust (mountain)*	**38Kt 44mph** Great Dun Fell No 2 (Cumbria, 847mAMSL)
Greatest Snow Depth at 0900 UTC	No non-zero values.

mAMSL refers to station elevation in metres above mean sea level.

*Mountain stations are above 500mAMSL.

Daily Weather Summary for Monday 11 March 2024

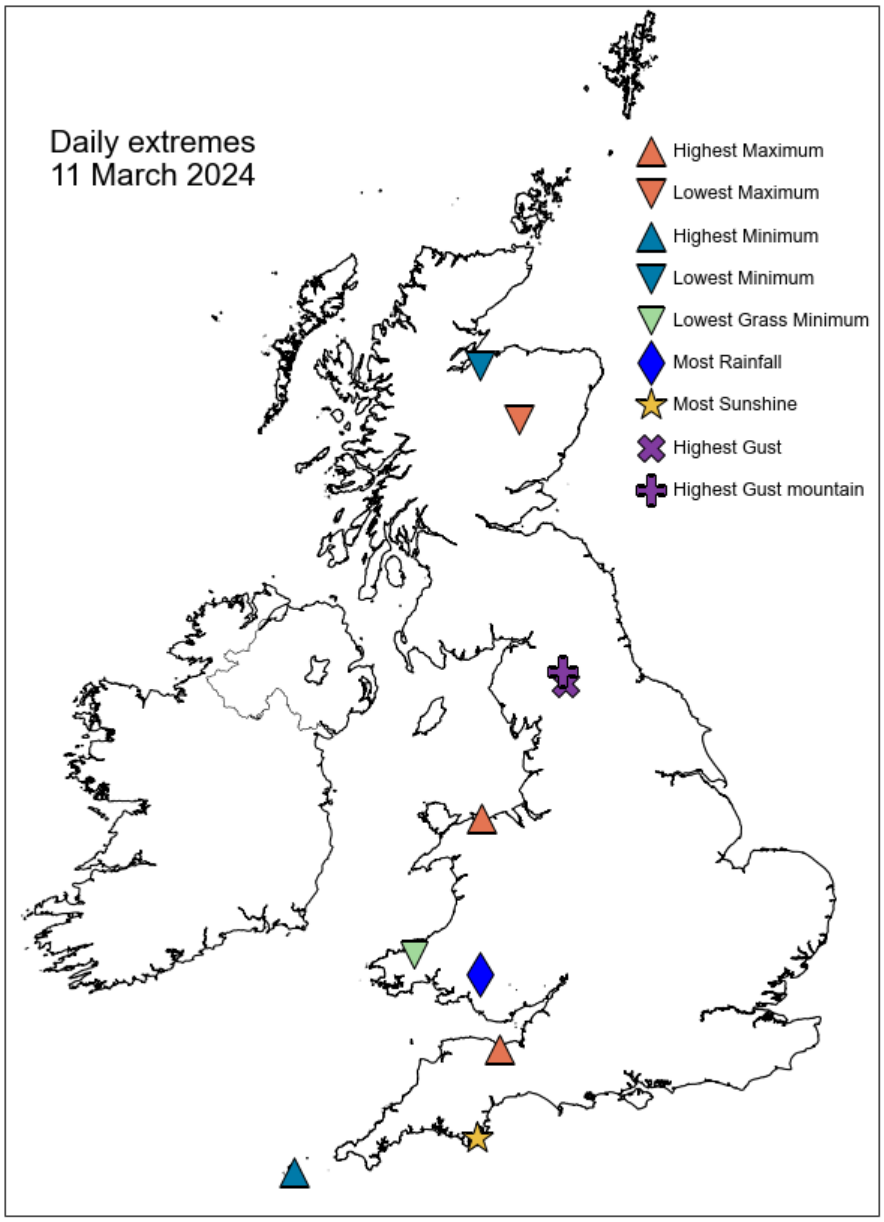

Daily Weather Summary for Monday 11 March 2024

North Atlantic and Europe analysis charts and satellite images at 0000 UTC

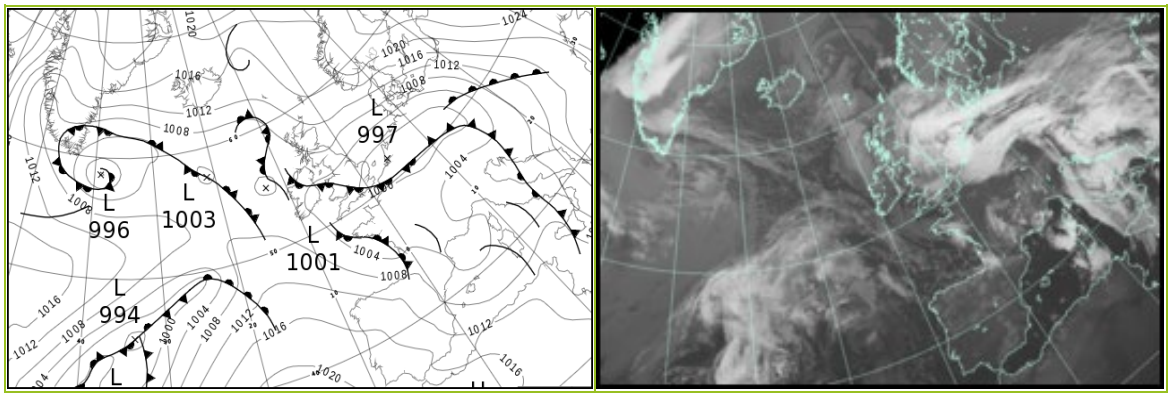

North Atlantic and Europe analysis charts and satellite images at 1200 UTC

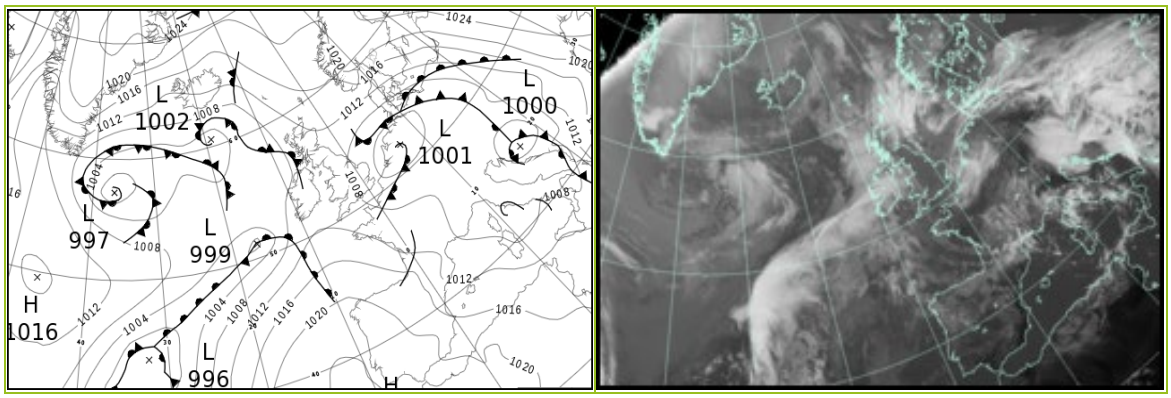

All satellite imagery copyright Met Office and EUMETSAT (European Organisation for the Exploitation of Meteorological Satellites). These show infra-red images from the geostationary MSG satellite. The rainfall rates are derived from both rain-radar and satellite data.

Daily Weather Summary for Monday 11 March 2024

UK satellite and rain-radar precipitation rates at (L) 0000 and (R) 1200 UTC



UK wind speed and direction at (L) 0000 and (R) 1200 UTC

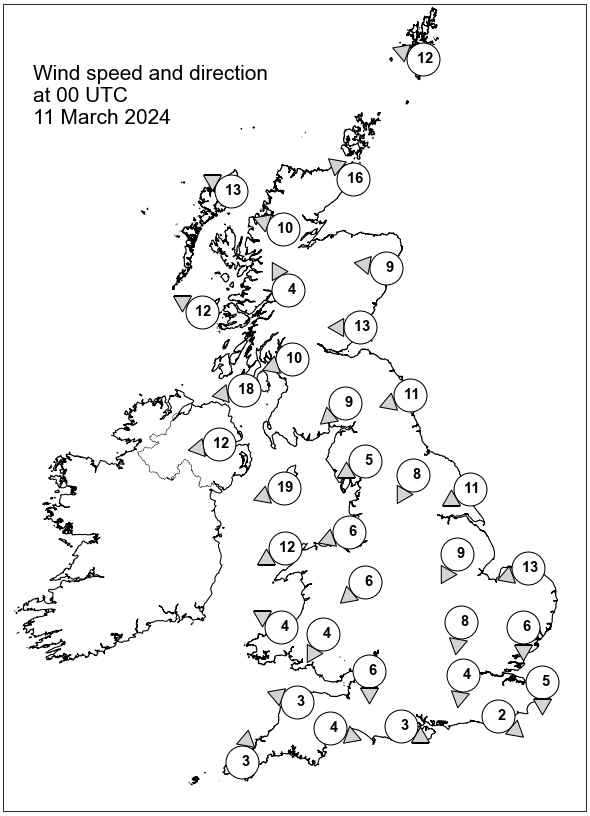

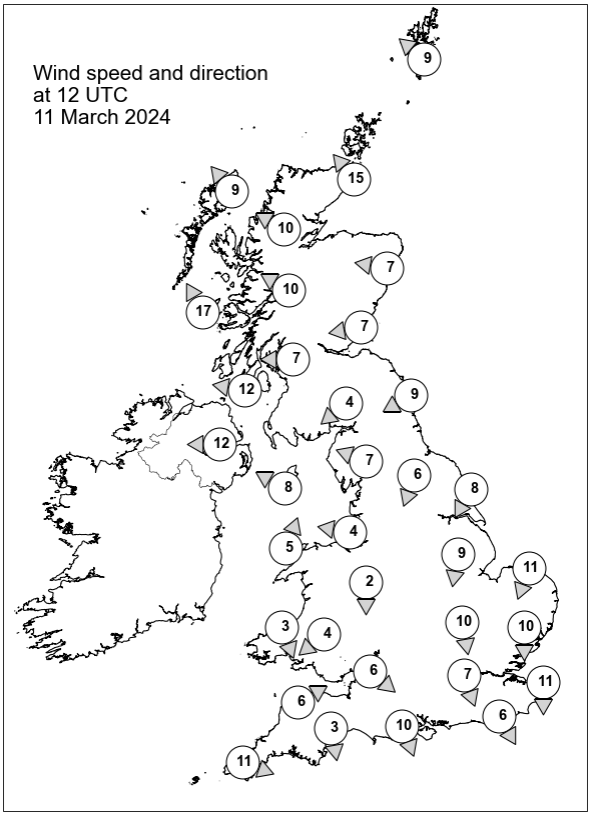

Daily Weather Summary for Monday 11 March 2024

Selected UK readings at (L) 0000 and (R) 1200 UTC

STATIONS		0000 UTC						1200 UTC					
NO	SITE	PRESS	WDIR	WSPD	CLOUD	TEMP	TDEW	PRESS	WDIR	WSPD	CLOUD	TEMP	TDEW
1	Lerwick	1015.7	ESE	12	8	3.4	-1.2	1015.1	SE	9	8	5.5	0.8
2	Wick	1011.9	SE	16	8	4.7	2.5	1012.1	SE	15	8	5.4	3.8
3	Stornoway	1008.4	ESE	13	8	6.2	3.0	1009.2	SE	9	8	7.6	3.1
4	Loch Glascarnoch	1010.0	ESE	10	8	3.2	1.1	1010.2	ESE	10	5	5.9	0.8
5	Aviemore	1009.9	-	-	8	3.0	0.2	1010.3	-	-	8	7.2	0.3
6	Dyce	1010.8	E	9	8	4.3	2.9	1011.8	E	7	8	4.9	4.0
7	Tulloch Bridge	1010.0	SSE	4	8	3.9	1.2	1011.1	ESE	10	8	6.2	1.1
8	Tiree	1007.2	ESE	12	8	6.5	3.9	1009.2	SSE	17	8	7.3	3.8
9	Leuchars	1009.5	E	13	8	5.3	3.3	1011.2	E	7	8	6.3	4.0
10	Bishopton	1008.1	ENE	10	8	5.3	2.8	1010.8	E	7	8	6.4	3.1
11	Machrihanish	1005.4	E	18	8	6.2	3.6	1009.7	E	12	8	7.1	4.0
12	Boulmer	1008.1	ENE	11	8	-	-	1009.8	ENE	9	8	-	-
13	Eskdalemuir	1007.8	NE	9	8	3.7	2.6	1010.9	NE	4	8	4.7	3.4
14	Aldergrove	1005.6	E	12	8	5.9	4.6	1009.4	E	12	8	7.9	4.5
15	Shap	1006.0	ENE	5	8	4.1	2.0	1010.0	ESE	7	8	5.5	2.7
16	Leeming	1005.5	NNE	8	8	5.5	4.0	1009.1	NNE	6	8	6.9	4.9
17	Ronaldsway	1004.3	ENE	19	8	6.7	4.6	1010.0	ESE	8	8	7.8	4.2
18	Bridlington	1003.8	ENE	11	8	6.2	5.0	1008.0	NNE	8	8	6.6	4.7
19	Crosby	1003.7	ENE	6	8	6.2	5.3	1009.5	E	4	8	8.0	4.4
20	Valley	1003.0	ENE	12	8	6.6	5.0	1009.4	SSW	5	8	8.5	5.7
21	Waddington	1002.4	NNE	9	8	5.8	5.3	1007.9	N	9	8	6.6	5.3
22	Shawbury	1003.0	NE	6	8	6.4	5.5	1009.6	N	2	8	7.3	5.2
23	Weybourne	1000.2	ENE	13	8	7.1	6.4	1006.1	NNE	11	8	6.9	5.4
24	Bedford	1000.8	N	8	8	6.4	5.9	1007.3	N	10	8	6.9	6.1
25	Aberporth	1002.0	ESE	4	8	6.9	5.1	1009.2	NNW	3	8	9.1	6.7
26	Sennybridge	1002.1	NNE	4	8	5.5	5.2	1009.5	NE	4	8	7.2	3.9
27	Wattisham	999.5	N	6	8	6.6	6.2	1005.7	N	10	8	7.3	6.2
28	Almondsbury	1001.3	N	6	8	7.3	6.5	1009.2	NW	6	8	7.3	5.2
29	Heathrow	1000.0	N	4	8	7.7	7.1	1007.1	NNW	7	8	8.0	6.2
30	Manston	999.1	N	5	8	7.4	7.4	1004.9	N	11	8	7.8	6.8
31	Chivenor	1001.7	ESE	3	0	4.8	4.4	1009.4	WSW	6	7	11.1	7.7
32	Exeter	1001.0	WNW	4	8	4.7	4.3	1009.1	N	3	8	10.4	7.1
33	Herstmonceux	999.4	NW	2	8	7.3	7.2	1006.0	NNW	6	8	7.6	7.1
34	Hurn	1000.3	WNW	3	8	5.4	4.8	1008.2	NNW	10	8	9.7	6.2
35	Camborne	1002.5	S	3	0	5.2	4.9	1011.2	WNW	11	8	10.3	7.3

Daily Weather Summary for Monday 11 March 2024

Selected European readings at (L) 0000 and (R) 1200 UTC

STATIONS		0000 UTC						1200 UTC					
NO	SITE	PRESS	WDIR	WSPD	CLOUD	TEMP	TDEW	PRESS	WDIR	WSPD	CLOUD	TEMP	TDEW
1	Murmansk	1013.6	N	17	7	0.1	-3.1	1018.2	NW	8	8	0.8	-5.0
2	Helsinki	1027.0	-	0	8	-4.1	-4.6	1026.5	WSW	2	1	3.8	-4.8
3	Stockholm	1024.4	NE	2	-	-2.0	-3.8	1022.2	E	12	-	4.7	-3.2
4	Oslo	1022.8	NNE	10	-	-1.2	-5.4	1021.5	NNE	10	7	1.1	-5.8
5	Reykjavik	1013.4	ESE	5	0	0.8	-3.3	1010.7	E	8	1	3.6	-5.4
6	Moscow	1025.8	-	0	2	-7.5	-12.1	1023.9	WSW	4	7	2.9	-6.3
7	Kiev	1026.3	ENE	4	0	-2.8	-8.8	1027.8	ESE	6	1	4.7	-9.5
8	Warsaw	1013.6	E	16	8	4.9	-0.1	1013.5	E	16	8	3.8	1.7
9	Berlin	1000.6	E	12	8	9.8	5.1	1004.8	SW	10	7	12.9	6.1
10	De Bilt	998.2	NE	4	8	8.2	5.3	1002.0	N	4	8	7.1	6.8
11	Dublin	1004.1	E	8	8	6.8	6.0	1009.6	E	4	7	7.9	5.4
12	Cork	1004.5	NW	12	6	6.1	4.8	1009.9	WSW	8	7	9.9	4.3
13	Sofia	1017.3	E	2	8	7.2	5.0	1013.3	ENE	6	7	12.9	6.2
14	Belgrade	1009.7	SSE	10	8	14.0	5.4	1005.7	SE	16	8	17.8	6.1
15	Budapest	1007.2	E	6	-	11.0	7.9	1007.1	E	6	-	12.0	9.2
16	Prague	998.2	N	2	-	10.6	6.7	1006.1	SW	6	6	13.3	1.9
17	Munich	1002.4	WSW	6	0	5.7	2.1	1006.0	NW	4	7	11.6	0.0
18	Strasbourg	1001.4	SSW	4	8	7.5	6.6	1006.5	SSW	11	8	13.3	6.4
19	Paris	1001.5	SW	3	6	5.2	4.2	1006.8	W	10	7	12.2	3.9
20	Jersey	1001.4	W	2	6	6.2	5.3	1009.5	WNW	11	3	11.6	8.4
21	Milan	1004.4	N	1	4	7.5	6.5	1006.0	WSW	6	4	12.0	7.7
22	Marseille	1002.9	ENE	9	-	10.1	7.5	1007.9	NW	13	7	13.0	7.0
23	Bordeaux	1005.2	SSW	1	-	4.6	4.0	1012.4	WNW	19	7	12.1	8.8
24	Rome	1005.5	ESE	9	-	10.5	9.6	1005.9	SSW	12	8	15.3	8.0
25	Ajaccio	1004.9	NE	6	8	9.8	7.4	1007.5	NNW	3	7	13.8	8.0
26	Barcelona	1004.9	NNW	9	6	11.0	4.9	1011.1	NW	5	1	17.6	4.4
27	Majorca	1006.7	SW	4	1	8.5	6.3	1013.2	NW	13	3	17.3	2.8
28	Madrid	1012.5	WSW	10	2	8.2	1.9	1019.0	NW	8	5	12.5	1.7
29	Lisbon	1019.0	W	5	-	11.4	10.5	1023.2	WNW	4	-	17.7	8.2
30	Athens	1020.4	N	1	-	12.5	9.1	1018.8	SSE	6	3	18.2	10.8
31	Malta	1007.8	W	14	7	16.7	14.4	1014.0	WNW	13	1	18.3	9.4
32	Gibraltar	1018.6	W	14	1	14.7	10.6	1022.4	W	14	0	17.3	7.3

Daily Weather Summary for Monday 11 March 2024

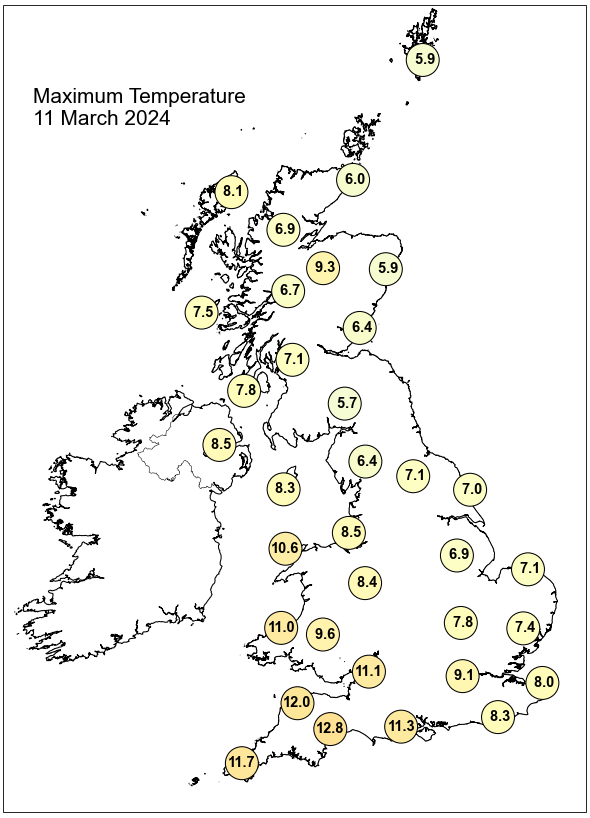

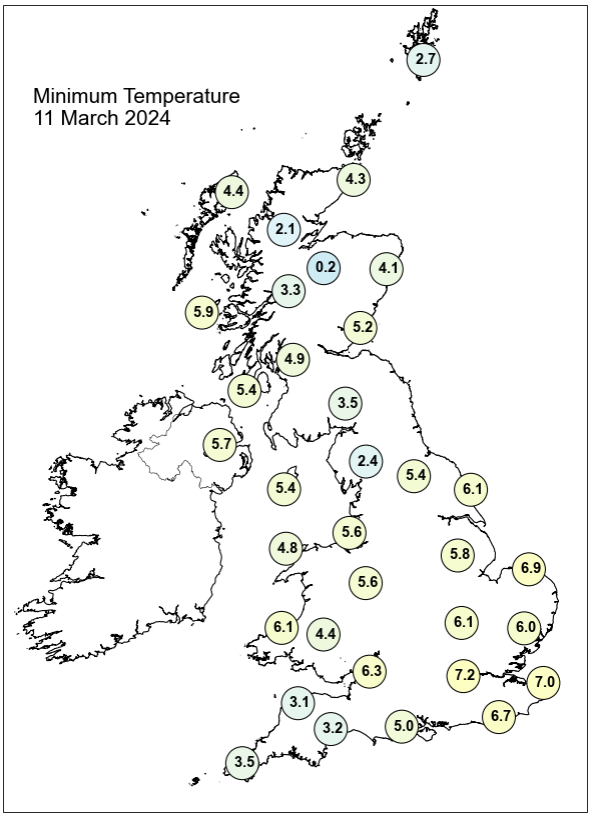

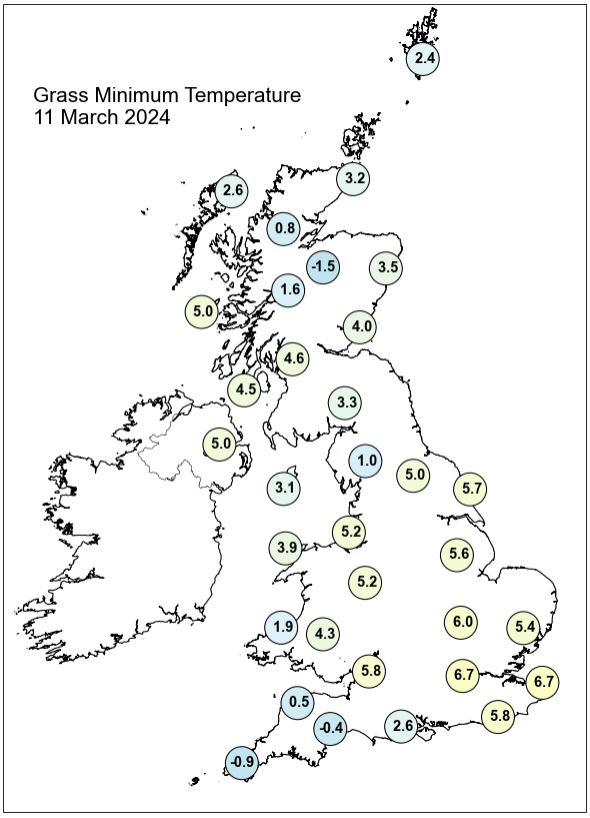

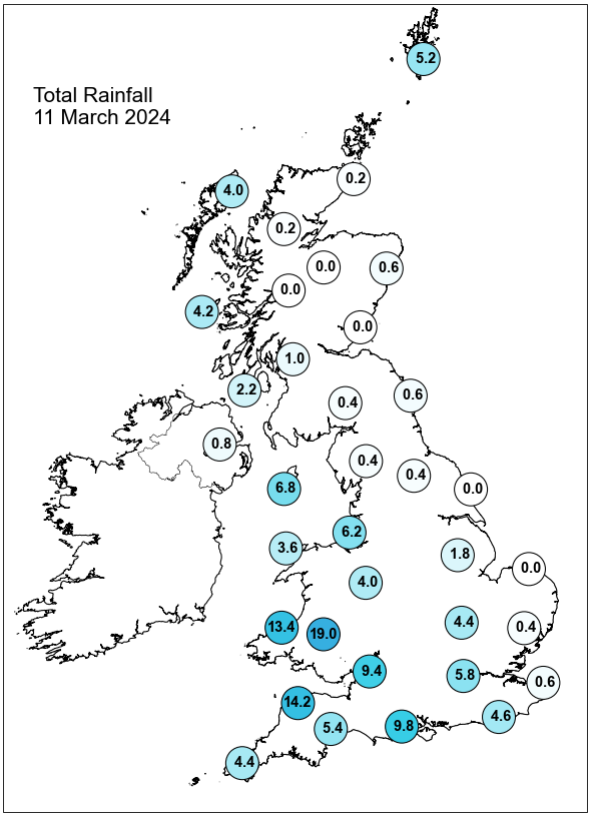

Daily Weather Summary for Monday 11 March 2024

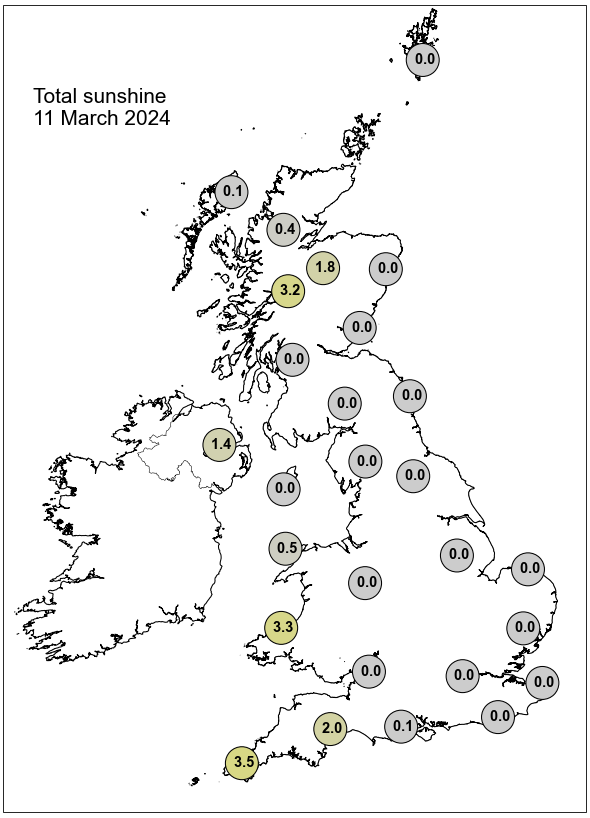

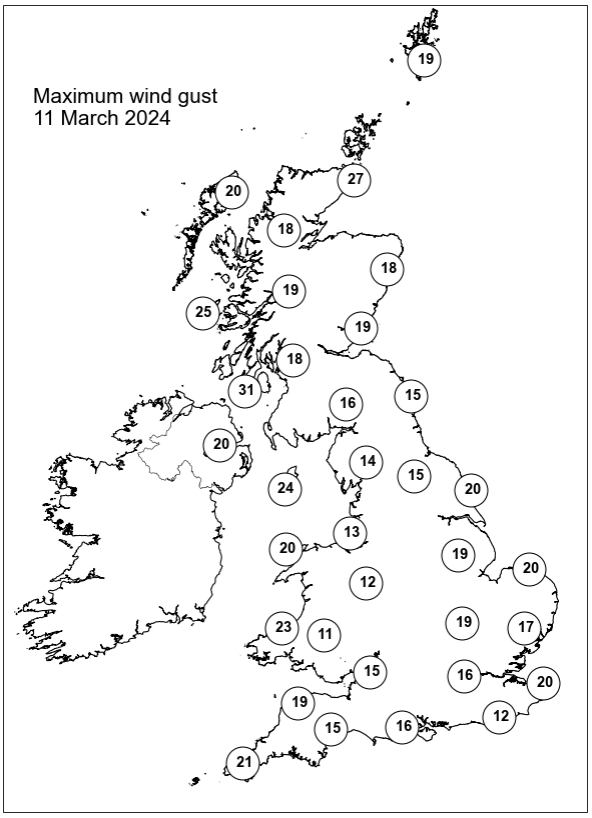

None of the selected stations observed a day of sleet or snow falling or non-zero snow depth at 0900 UTC.

Daily Weather Summary for Tuesday 12 March 2024

This day's summary created 19/03/2024 03:02

Summary of the UK Weather for Tuesday 12 March 2024

Rain in the far northwest tracked northwards off land by the early morning, with an easterly and variable breeze to the west and southerly in the east. A frontal wave brought rain, thick cloud and westerly winds in the west of England and Wales, spread into the east by the morning, but dry in the far-east until later in the day. Areas of isolated frost and fog in rural areas under broken cloud and high ground in the north. A milder night for most of the UK, cooler temperatures to the east. The frontal rain continued to track eastwards across the south of the country over the morning, eventually moving off the southeast coast in the early afternoon. The rest of the UK was cloudy for much of the day, with outbreaks of rain, which were more widespread in Northern Ireland and Wales during the afternoon. There was a stiff breeze around western coastlines, less so towards the east. Temperatures were above average for the time of year, though it was chilly under the cloud and wind.

Daily Extremes

Highest Maximum	**16.0°C** Colwyn Bay (Clwyd, 36mAMSL)
Lowest Maximum	**8.3°C** Baltasound No 2 (Shetland, 15mAMSL)
Highest Minimum	**9.7°C** Scilly: St Marys Airport (Isles Of Scilly, 31mAMSL)
Lowest Minimum	**1.5°C** Aviemore (Inverness-shire, 228mAMSL) also Lentran (Inverness-shire, 146mAMSL)
Lowest Grass Minimum	**-1.7°C** Cranwell (Lincolnshire, 63mAMSL)
Most Rainfall	**60.4mm** Honister Pass (Cumbria, 358mAMSL)
Most Sunshine	**4.9hr** Kinloss (Moray (in Grampian Region), 5mAMSL)
Highest Gust	**44Kt 51mph** Aberdaron (Gwynedd, 86mAMSL)
Highest Gust (mountain)*	**50Kt 58mph** Cairngorm Summit (Inverness-shire, 1237mAMSL)
Greatest Snow Depth at 0900 UTC	No non-zero values.

mAMSL refers to station elevation in metres above mean sea level.

*Mountain stations are above 500mAMSL.

Daily Weather Summary for Tuesday 12 March 2024

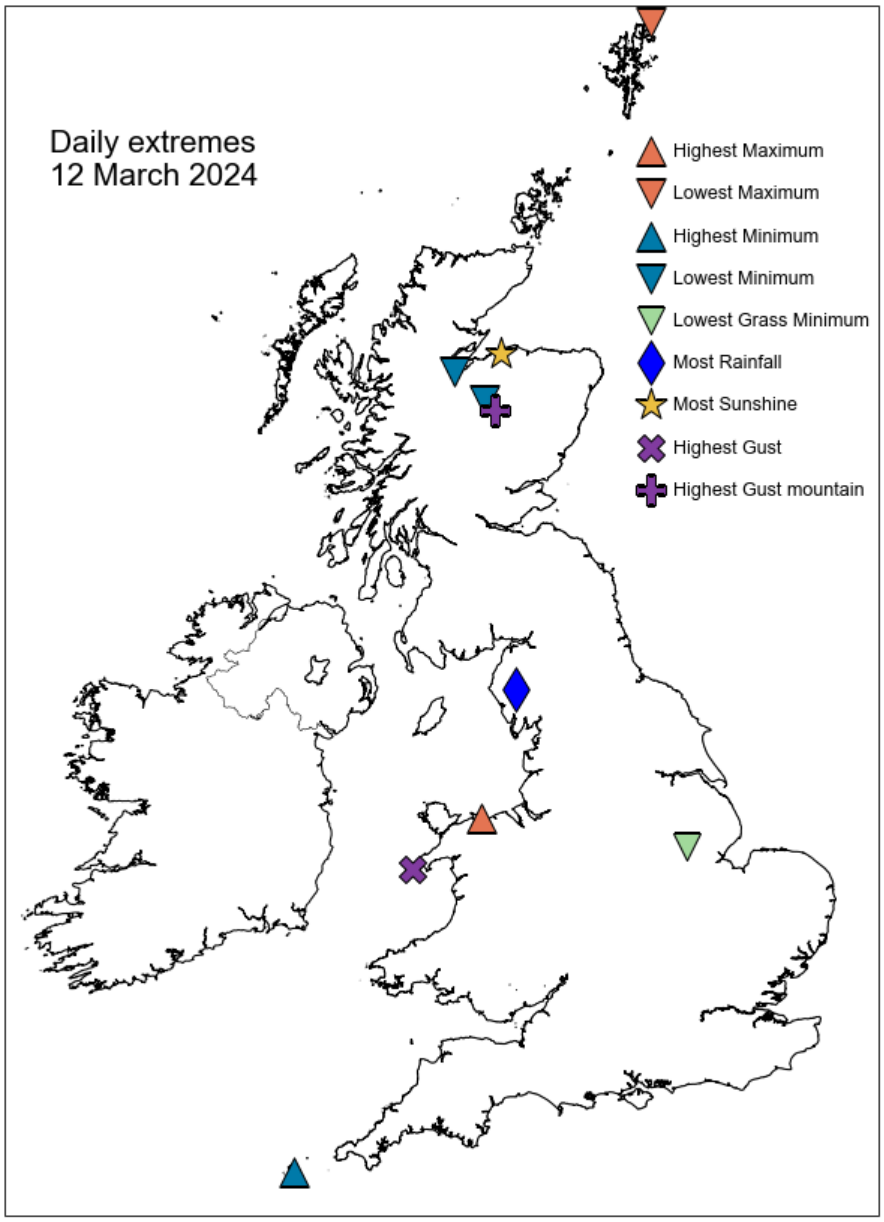

Daily Weather Summary for Tuesday 12 March 2024

North Atlantic and Europe analysis charts and satellite images at 0000 UTC

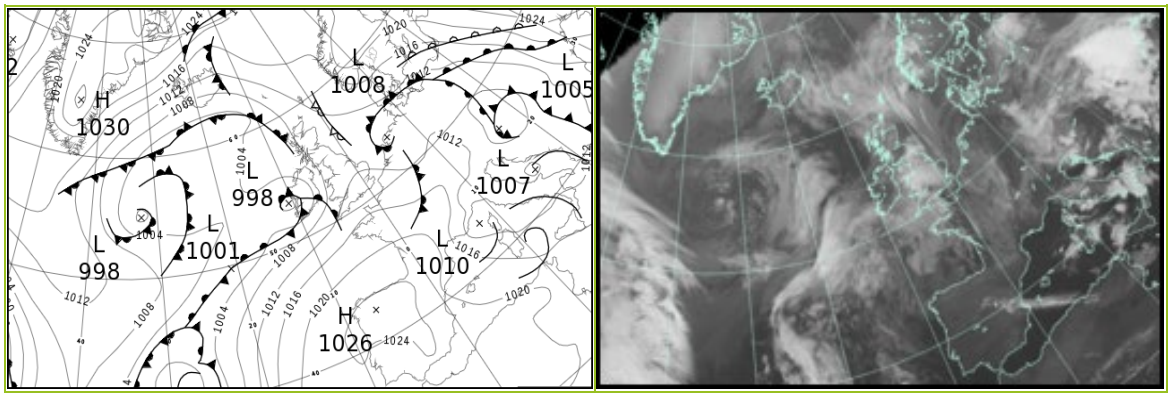

North Atlantic and Europe analysis charts and satellite images at 1200 UTC

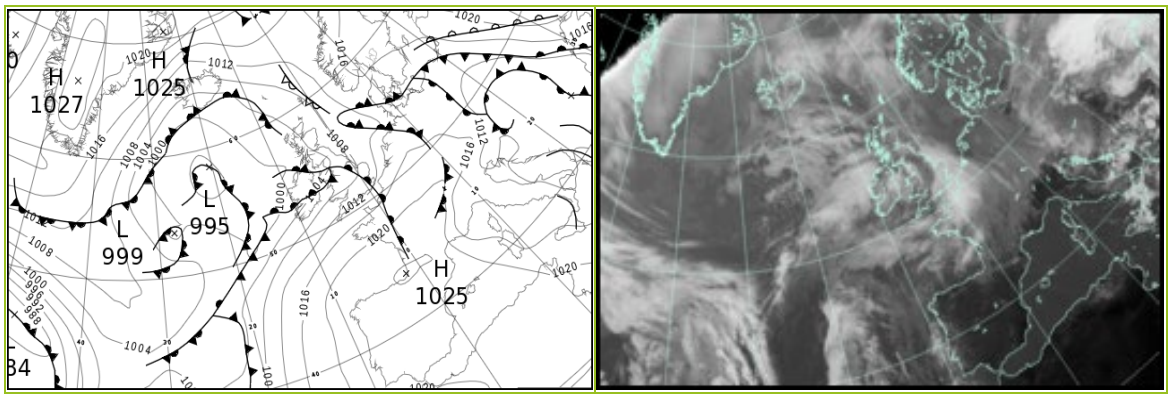

All satellite imagery copyright Met Office and EUMETSAT (European Organisation for the Exploitation of Meteorological Satellites). These show infra-red images from the geostationary MSG satellite. The rainfall rates are derived from both rain-radar and satellite data.

Daily Weather Summary for Tuesday 12 March 2024

UK satellite and rain-radar precipitation rates at (L) 0000 and (R) 1200 UTC



UK wind speed and direction at (L) 0000 and (R) 1200 UTC

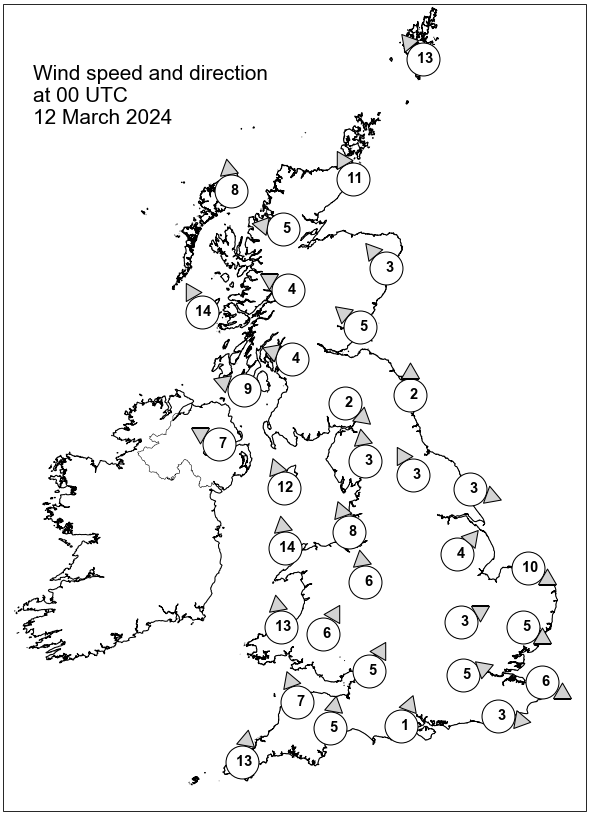

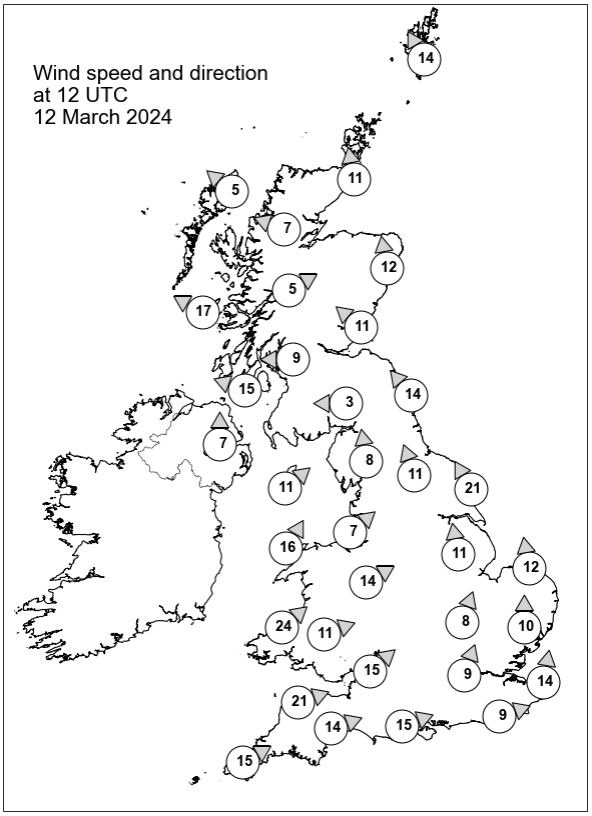

Daily Weather Summary for Tuesday 12 March 2024

Selected UK readings at (L) 0000 and (R) 1200 UTC

STATIONS		0000 UTC						1200 UTC					
NO	SITE	PRESS	WDIR	WSPD	CLOUD	TEMP	TDEW	PRESS	WDIR	WSPD	CLOUD	TEMP	TDEW
1	Lerwick	1012.8	SE	13	8	3.6	2.0	1007.7	SSE	14	8	5.4	4.7
2	Wick	1009.6	SSE	11	8	5.6	4.2	1005.0	S	11	8	6.8	4.4
3	Stornoway	1007.6	S	8	8	6.0	4.6	1003.9	SE	5	8	8.2	4.5
4	Loch Glascarnoch	1008.9	E	5	8	3.1	2.3	1004.2	ESE	7	4	6.4	2.8
5	Aviemore	1008.9	-	-	8	4.5	0.8	1004.2	-	-	8	8.7	2.4
6	Dyce	1010.1	SE	3	8	4.7	3.9	1006.2	S	12	8	7.5	4.6
7	Tulloch Bridge	1009.3	ESE	4	8	4.4	2.1	1004.5	WSW	5	8	6.9	2.9
8	Tiree	1006.9	SSE	14	8	6.8	5.8	1002.1	ESE	17	8	7.8	5.4
9	Leuchars	1009.8	SE	5	8	5.6	4.7	1005.1	SE	11	8	8.0	5.2
10	Bishopton	1008.5	ESE	4	8	5.3	3.7	1003.5	E	9	8	7.4	4.7
11	Machrihanish	1007.0	ESE	9	8	7.1	5.4	1002.0	ESE	15	8	7.4	6.7
12	Boulmer	1010.3	S	2	8	-	-	1005.8	SE	14	8	-	-
13	Eskdalemuir	1009.9	NW	2	8	3.8	3.3	1004.4	E	3	8	6.1	5.2
14	Aldergrove	1006.2	ESE	7	8	7.3	6.4	1001.4	S	7	8	10.4	9.0
15	Shap	1010.2	S	3	8	3.6	2.2	1003.9	S	8	8	9.0	8.0
16	Leeming	1010.8	SSE	3	8	5.7	4.7	1005.6	SSE	11	8	7.3	6.4
17	Ronaldsway	1008.0	SSE	12	8	8.3	7.3	1003.3	SW	11	8	10.3	8.7
18	Bridlington	1010.8	WNW	3	8	5.4	3.8	1006.5	SSE	21	8	6.9	6.4
19	Crosby	1009.8	SSE	8	8	7.8	4.6	1005.1	SW	7	1	10.6	7.9
20	Valley	1008.5	S	14	8	8.3	7.3	1005.0	SSW	16	4	11.1	9.6
21	Waddington	1011.7	SW	4	8	5.9	5.1	1006.9	S	11	8	8.4	7.8
22	Shawbury	1011.0	S	6	8	6.8	4.8	1006.2	WSW	14	8	13.4	10.3
23	Weybourne	1011.5	WNW	10	8	6.3	5.1	1008.6	S	12	8	8.5	7.7
24	Bedford	1012.3	WSW	3	8	6.2	5.1	1008.2	SSW	8	8	10.2	9.9
25	Aberporth	1009.1	S	13	8	7.2	6.0	1007.7	SW	24	8	11.8	11.3
26	Sennybridge	1011.6	SSW	6	8	5.5	4.6	1008.1	WSW	11	8	10.3	10.0
27	Wattisham	1012.3	WNW	5	8	5.5	4.3	1009.7	S	10	8	7.9	7.4
28	Almondsbury	1012.6	SSW	5	7	7.7	6.6	1009.8	SW	15	8	11.1	10.7
29	Heathrow	1013.1	WSW	5	8	7.3	5.7	1009.9	SSW	9	8	11.7	11.3
30	Manston	1012.8	WNW	6	8	6.8	5.8	1011.4	S	14	8	8.6	8.3
31	Chivenor	1012.1	SSE	7	8	8.2	7.1	1010.8	WSW	21	8	12.4	11.3
32	Exeter	1013.4	S	5	8	7.4	5.9	1011.3	WSW	14	8	14.1	11.6
33	Herstmonceux	1013.4	W	3	8	7.2	6.1	1011.6	WSW	9	8	10.6	10.4
34	Hurn	1013.6	SSW	1	8	3.7	3.4	1011.5	WSW	15	8	12.3	11.6
35	Camborne	1012.0	S	13	8	9.8	9.2	1012.9	WSW	15	8	12.1	11.3

Daily Weather Summary for Tuesday 12 March 2024

Selected European readings at (L) 0000 and (R) 1200 UTC

STATIONS		0000 UTC						1200 UTC					
NO	SITE	PRESS	WDIR	WSPD	CLOUD	TEMP	TDEW	PRESS	WDIR	WSPD	CLOUD	TEMP	TDEW
1	Murmansk	1014.7	W	8	8	1.3	-2.9	1011.0	W	10	8	1.8	-3.5
2	Helsinki	1025.5	ENE	2	7	-5.7	-6.3	1021.3	SSE	10	0	3.3	-6.3
3	Stockholm	1020.2	NNE	2	-	-3.1	-3.7	1017.5	NE	4	-	6.5	-2.1
4	Oslo	1020.0	NNE	8	-	-0.9	-5.3	1017.0	SSE	4	2	4.5	-4.5
5	Reykjavik	1007.7	NNW	2	2	-0.2	-6.1	1002.4	N	4	8	1.1	0.1
6	Moscow	1024.5	WNW	4	8	0.4	-6.1	1025.7	NNW	4	2	4.1	-7.2
7	Kiev	1025.9	SE	2	7	-2.1	-7.4	1023.9	SE	6	8	-0.1	-1.4
8	Warsaw	1012.4	ESE	12	8	5.7	3.7	1012.7	E	8	8	7.0	5.5
9	Berlin	1010.8	-	0	8	4.8	3.4	1013.0	W	8	7	14.8	3.9
10	De Bilt	1009.0	W	4	8	7.0	6.7	1013.8	SW	8	8	10.1	5.7
11	Dublin	1005.1	SE	14	8	6.5	5.4	1003.7	SW	8	7	11.6	8.5
12	Cork	1003.3	SW	16	8	10.6	10.4	1005.6	SW	21	7	11.8	11.4
13	Sofia	1011.2	-	0	8	8.6	8.0	1008.7	NE	4	6	13.1	6.4
14	Belgrade	1008.6	S	2	2	9.3	5.3	1009.5	NW	4	5	15.2	5.4
15	Budapest	1006.1	E	2	-	8.9	7.8	1009.9	W	4	-	10.3	5.5
16	Prague	1009.9	NW	2	-	9.6	1.7	1014.2	W	6	7	10.7	3.8
17	Munich	1012.8	WSW	4	8	6.9	1.8	1017.5	W	8	8	8.6	2.4
18	Strasbourg	1014.3	WNW	1	-	4.1	3.1	1019.1	WSW	6	8	9.6	4.6
19	Paris	1015.5	W	7	7	8.2	5.8	1018.6	S	7	8	9.1	7.9
20	Jersey	1015.8	W	9	8	8.4	7.1	1015.9	WSW	15	8	11.7	10.5
21	Milan	1009.3	WSW	2	0	7.6	5.8	1012.4	SSW	6	0	17.1	7.2
22	Marseille	1014.1	NW	24	-	9.4	5.4	1017.2	NW	29	-	15.1	4.7
23	Bordeaux	1021.6	WSW	3	8	9.1	7.9	1023.4	WSW	9	7	14.8	10.6
24	Rome	1010.3	ESE	3	7	9.6	8.8	1013.4	W	11	-	14.5	8.3
25	Ajaccio	1011.8	W	12	8	13.2	8.9	1015.6	SW	8	-	16.2	9.8
26	Barcelona	1018.3	NNE	7	0	11.1	3.0	1022.5	SSE	6	3	15.0	8.1
27	Majorca	1018.1	NW	17	2	14.1	3.8	1022.4	SW	13	2	16.9	8.6
28	Madrid	1024.8	N	4	0	4.4	1.6	1022.7	W	1	0	14.1	5.0
29	Lisbon	1023.9	N	5	-	11.8	6.9	1021.3	E	3	-	16.1	9.7
30	Athens	1014.4	N	5	-	16.1	10.5	1012.9	WNW	13	4	17.6	7.8
31	Malta	1017.4	W	7	1	14.1	12.0	1018.4	W	14	4	16.7	9.5
32	Gibraltar	1022.5	WSW	8	0	13.7	9.5	1021.9	ENE	16	0	16.8	13.0

Daily Weather Summary for Tuesday 12 March 2024

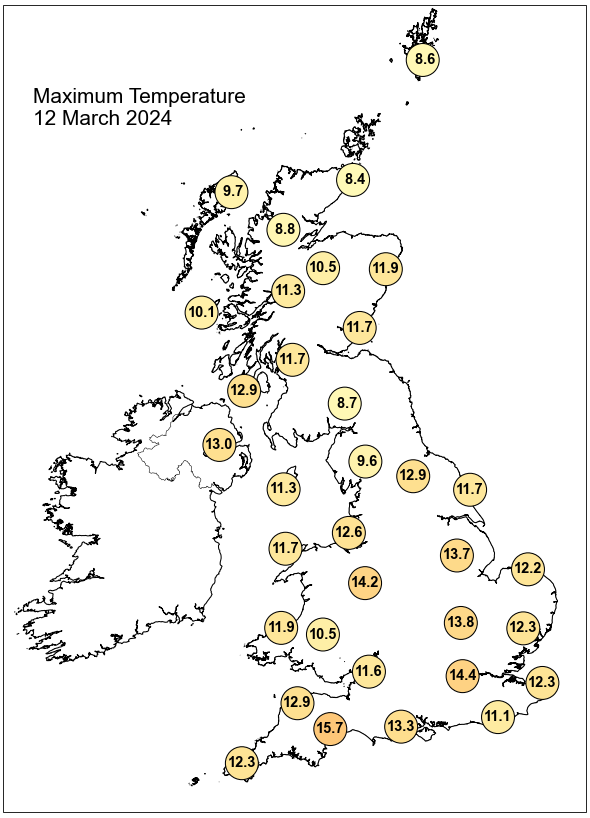

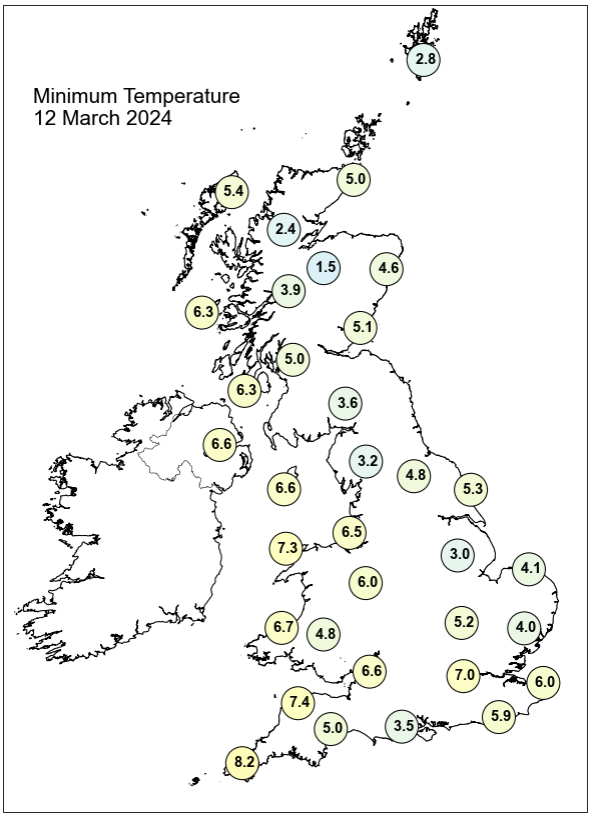

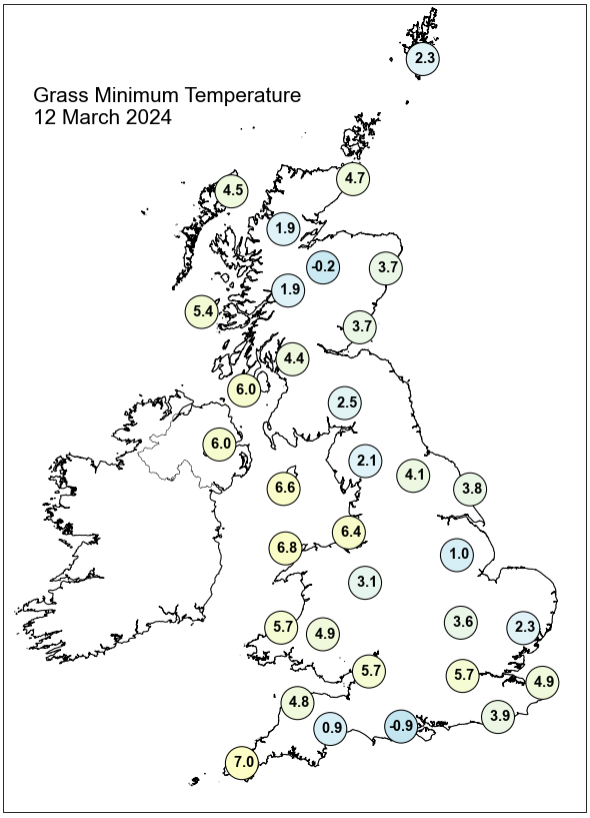

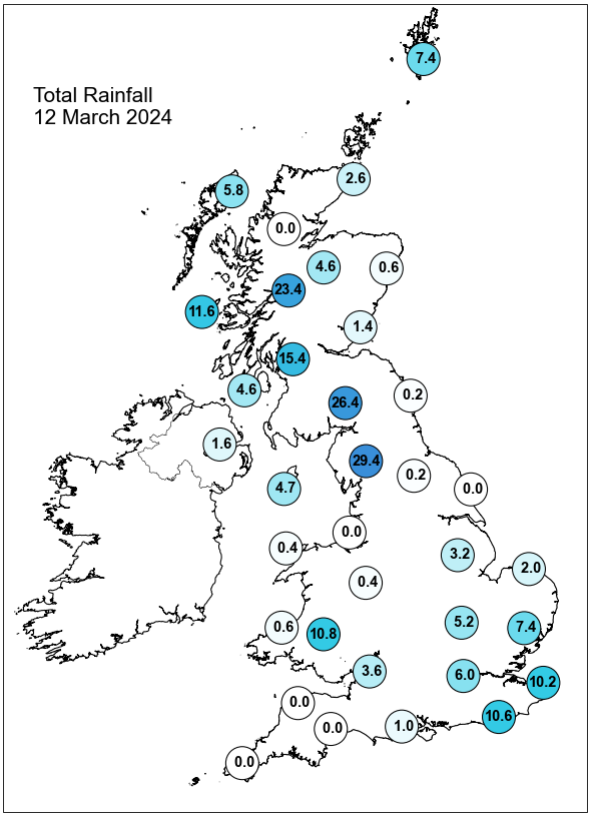

Daily Weather Summary for Tuesday 12 March 2024

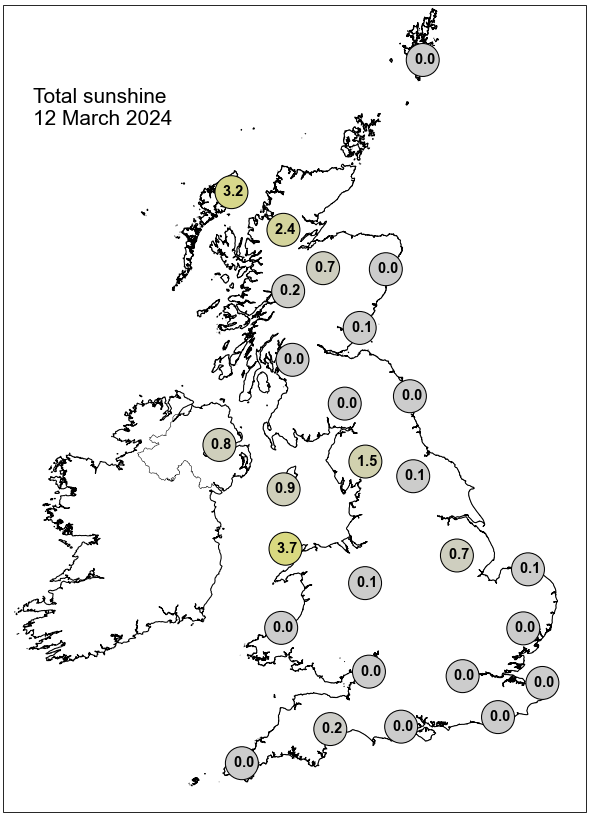

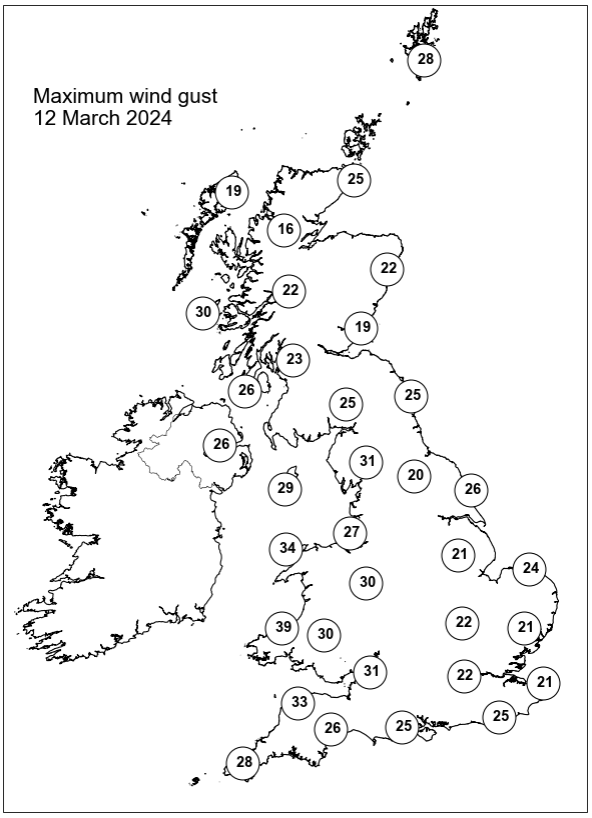

None of the selected stations observed a day of sleet or snow falling or non-zero snow depth at 0900 UTC.

Daily Weather Summary for Wednesday 13 March 2024

This day's summary created 20/03/2024 03:03

Summary of the UK Weather for Wednesday 13 March 2024

Some persistent, slow-moving rain remains across northern England and Wales as well as Northern Ireland and Scotland through Wednesday morning, while it stayed cloudy further south. Winds remained breezy across the country, but picked up during the morning, especially over Northern Ireland. As the band of rain dispersed, some showery rain remained over western Scotland and Northern Ireland. Overnight was widely very mild, especially towards the east and southwest. During the day, it remained cloudy for most across the UK. A cold front continued to linger over central England throughout the day which has brought plenty of rainy weather to Wales, Midlands, to the north, locally heavy at times. Furthermore, low pressure sat to the north of UK has brought some showers to the far north of Scotland. Winds were moderate, blowing north-easterly.

Daily Extremes

Highest Maximum	**16.0°C** Whitby (North Yorkshire, 41mAMSL)
Lowest Maximum	**7.2°C** Loch Glascarnoch (Ross & Cromarty, 269mAMSL) also Dalwhinnie No 2 (Inverness-shire, 351mAMSL)
Highest Minimum	**11.2°C** Chivenor (Devon, 6mAMSL)
Lowest Minimum	**3.6°C** Copley (Durham, 253mAMSL)
Lowest Grass Minimum	**1.9°C** Kinross (Kinross-shire, 116mAMSL)
Most Rainfall	**94.4mm** Capel Curig No 3 (Gwynedd, 216mAMSL)
Most Sunshine	**6.9hr** Kinloss (Moray (in Grampian Region), 5mAMSL) also Lyth No 2 (Caithness, 24mAMSL)
Highest Gust	**62Kt 71mph** Lerwick (Shetland, 82mAMSL)
Highest Gust (mountain)*	**92Kt 106mph** Cairngorm Summit (Inverness-shire, 1237mAMSL)
Greatest Snow Depth at 0900 UTC	No non-zero values.

mAMSL refers to station elevation in metres above mean sea level.

*Mountain stations are above 500mAMSL.

Daily Weather Summary for Wednesday 13 March 2024

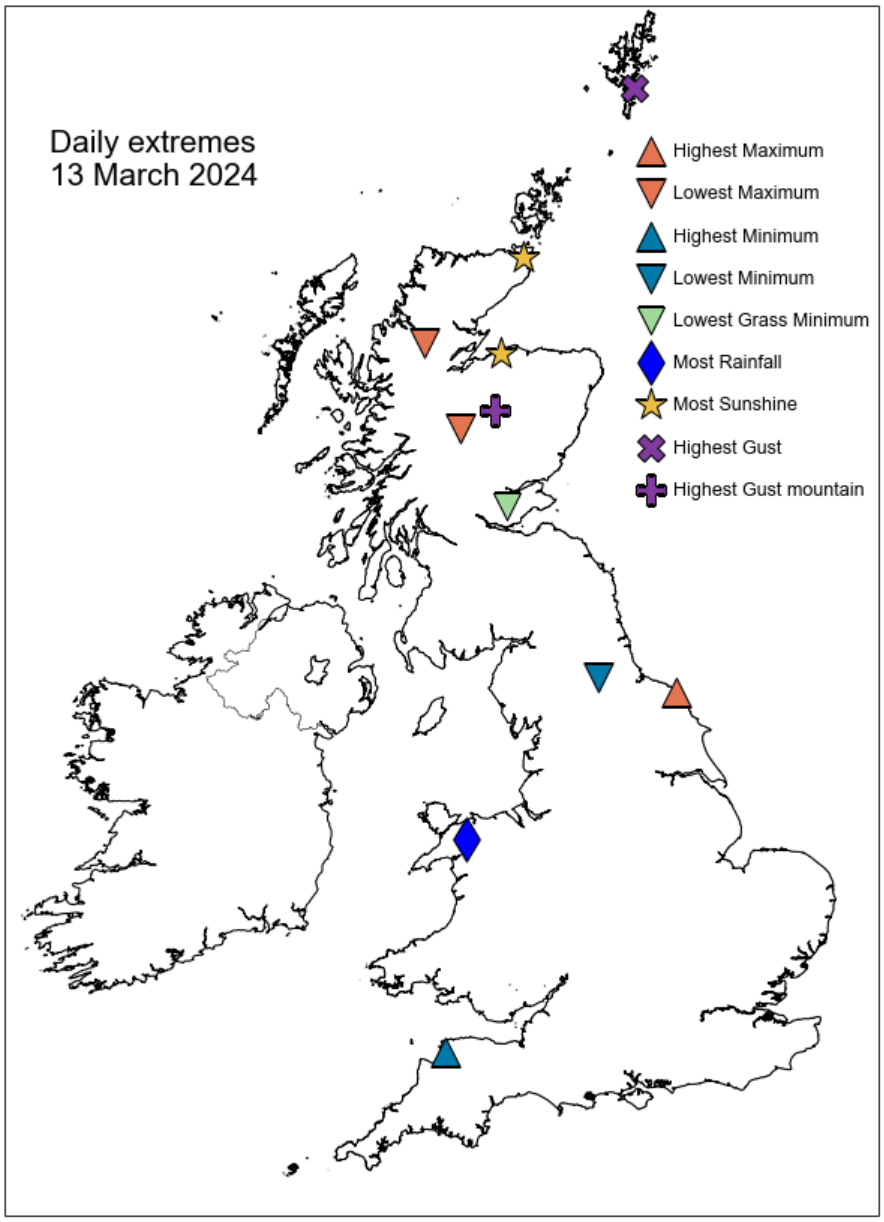

Daily Weather Summary for Wednesday 13 March 2024

North Atlantic and Europe analysis charts and satellite images at 0000 UTC

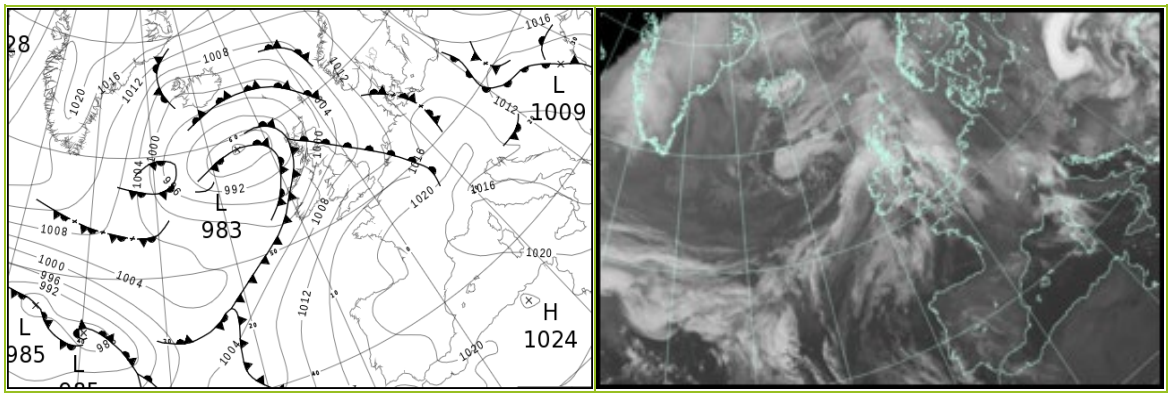

North Atlantic and Europe analysis charts and satellite images at 1200 UTC

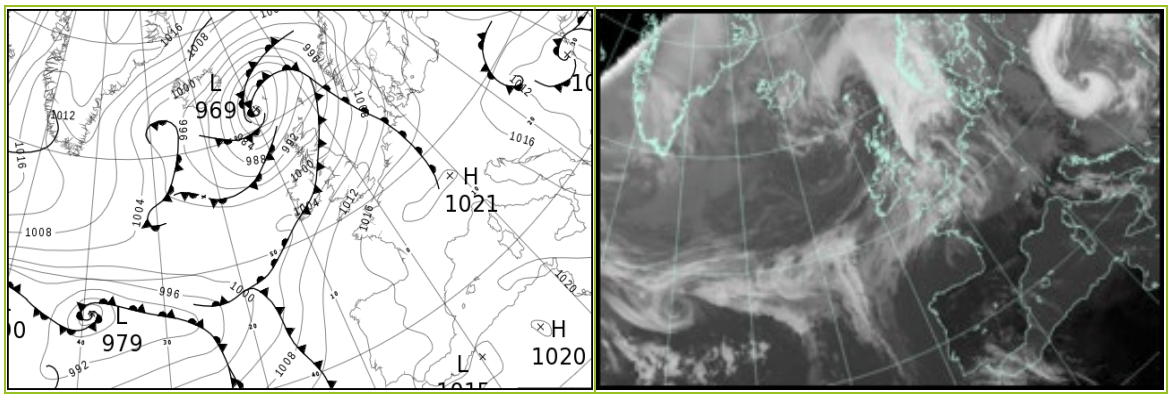

All satellite imagery copyright Met Office and EUMETSAT (European Organisation for the Exploitation of Meteorological Satellites). These show infra-red images from the geostationary MSG satellite. The rainfall rates are derived from both rain-radar and satellite data.

Daily Weather Summary for Wednesday 13 March 2024

UK satellite and rain-radar precipitation rates at (L) 0000 and (R) 1200 UTC



UK wind speed and direction at (L) 0000 and (R) 1200 UTC

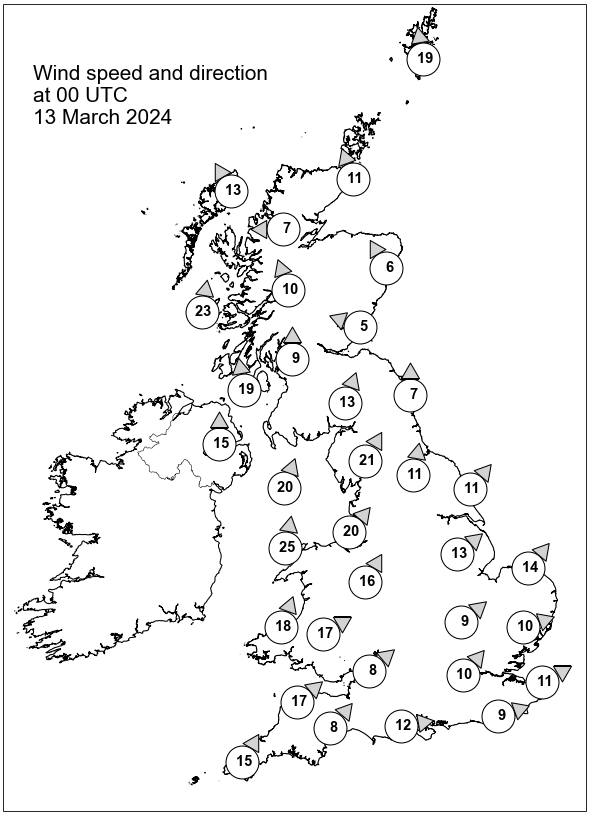

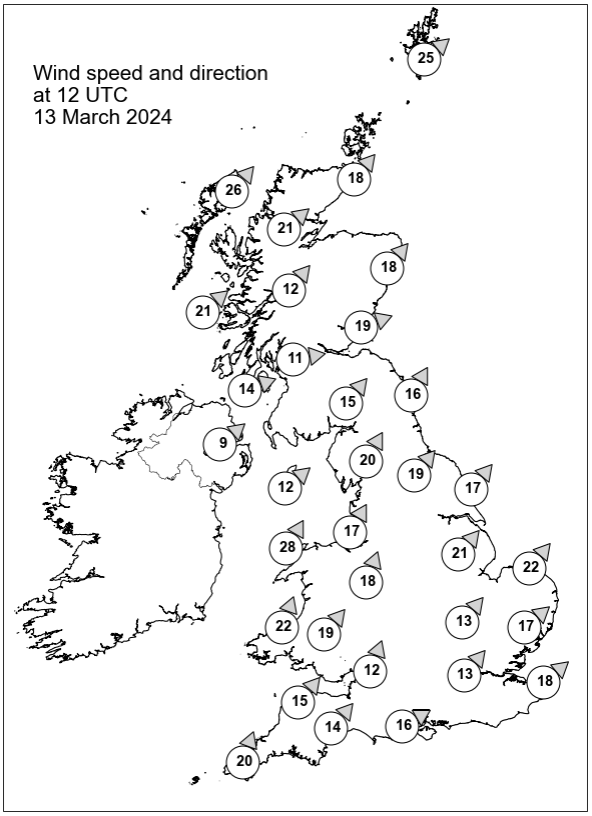

Daily Weather Summary for Wednesday 13 March 2024

Selected UK readings at (L) 0000 and (R) 1200 UTC

STATIONS		0000 UTC						1200 UTC					
NO	SITE	PRESS	WDIR	WSPD	CLOUD	TEMP	TDEW	PRESS	WDIR	WSPD	CLOUD	TEMP	TDEW
1	Lerwick	1000.0	S	19	8	5.5	5.2	989.1	SW	25	4	7.5	4.9
2	Wick	996.3	SSE	11	8	6.5	5.5	992.4	SW	18	8	9.5	2.7
3	Stornoway	991.8	SSE	13	8	8.0	7.3	989.7	SW	26	6	8.6	3.0
4	Loch Glascarnoch	994.6	E	7	8	5.6	4.8	992.9	SW	21	4	6.7	-0.1
5	Aviemore	995.5	-	-	8	8.0	6.1	994.5	-	-	3	8.3	4.3
6	Dyce	998.8	SSE	6	8	7.1	6.4	995.6	SW	18	8	11.9	-
7	Tulloch Bridge	996.2	SSE	10	8	8.6	7.0	997.1	SW	12	8	7.1	-0.1
8	Tiree	992.6	S	23	8	9.8	9.5	996.6	SW	21	4	8.8	4.1
9	Leuchars	998.9	ESE	5	8	8.1	7.4	997.6	WSW	19	8	10.7	7.1
10	Bishopton	997.7	S	9	8	11.6	11.2	999.1	W	11	8	8.8	4.3
11	Machrihanish	997.1	S	19	8	12.0	10.6	1000.0	WSW	14	0	9.5	5.6
12	Boulmer	1002.3	S	7	3	-	-	999.9	SSW	16	8	-	-
13	Eskdalemuir	1002.5	SSW	13	8	8.1	8.0	999.8	SW	15	8	9.3	8.5
14	Aldergrove	998.2	S	15	8	12.9	10.5	1001.3	SW	9	7	8.7	5.6
15	Shap	1004.9	SSW	21	8	9.1	8.3	1002.4	SSW	20	8	10.0	9.0
16	Leeming	1005.5	S	11	8	12.2	9.2	1003.2	SW	19	7	14.1	9.6
17	Ronaldsway	1003.4	SSW	20	8	10.1	9.3	1002.3	SW	12	8	10.2	9.8
18	Bridlington	1006.2	SW	11	5	10.9	9.3	1004.5	SW	17	6	14.3	9.5
19	Crosby	1006.8	SW	20	8	10.5	8.0	1004.6	SSW	17	8	12.0	9.1
20	Valley	1006.2	S	25	8	10.1	9.6	1003.9	SSW	28	8	10.7	10.2
21	Waddington	1008.6	SW	13	8	12.2	9.5	1007.7	SW	21	8	13.5	8.7
22	Shawbury	1008.9	SSW	16	8	11.7	9.4	1007.0	SSW	18	8	13.1	9.6
23	Weybourne	1009.2	SW	14	6	11.6	9.8	1009.2	SW	22	6	14.6	9.9
24	Bedford	1011.0	SW	9	8	11.6	9.7	1010.6	SW	13	8	13.0	9.3
25	Aberporth	1009.3	SSW	18	8	10.2	9.7	1007.2	SSW	22	8	11.0	10.4
26	Sennybridge	1010.3	WSW	17	8	9.1	8.8	1009.3	SW	19	8	9.8	9.4
27	Wattisham	1011.2	WSW	10	8	11.3	10.0	1011.7	SW	17	8	12.3	8.9
28	Almondsbury	1012.5	SW	8	8	11.0	10.0	1011.1	SSW	12	8	12.9	9.4
29	Heathrow	1012.6	SW	10	8	12.0	10.2	1012.9	SW	13	8	12.7	9.2
30	Manston	1013.0	WSW	11	4	10.7	10.0	1013.9	SW	18	8	12.0	9.5
31	Chivenor	1012.7	SW	17	8	11.8	9.6	1011.3	SW	15	8	13.3	10.0
32	Exeter	1013.7	SW	8	8	11.6	9.5	1012.5	SW	14	8	12.6	9.9
33	Herstmonceux	1014.1	WSW	9	8	10.1	9.9	-	-	-	-	-	-
34	Hurn	1014.3	W	12	8	11.3	10.0	1013.7	WSW	16	8	12.4	10.1
35	Camborne	1013.6	SSW	15	8	10.7	9.8	1011.8	SSW	20	8	11.9	10.3

Daily Weather Summary for Wednesday 13 March 2024

Selected European readings at (L) 0000 and (R) 1200 UTC

STATIONS		0000 UTC						1200 UTC					
NO	SITE	PRESS	WDIR	WSPD	CLOUD	TEMP	TDEW	PRESS	WDIR	WSPD	CLOUD	TEMP	TDEW
1	Murmansk	1018.6	N	8	6	-5.4	-12.8	1016.0	S	4	3	-4.6	-15.4
2	Helsinki	1018.7	SE	2	0	-5.2	-5.9	1016.4	SSW	8	8	1.6	-0.2
3	Stockholm	1015.5	SSE	2	-	1.3	-0.0	1014.1	S	6	-	3.6	0.2
4	Oslo	1014.7	N	2	-	0.4	-4.4	1010.3	SSW	6	8	2.6	0.2
5	Reykjavik	998.0	ENE	8	6	4.3	0.8	996.1	NNE	5	2	5.8	0.3
6	Moscow	1027.6	-	0	0	-5.0	-7.2	1026.6	S	2	0	4.3	-7.3
7	Kiev	1020.6	ESE	4	8	-0.4	-1.4	1019.9	ESE	4	8	2.7	-2.8
8	Warsaw	1015.0	E	4	8	4.7	3.8	1017.6	-	0	8	5.3	3.9
9	Berlin	1016.2	WNW	8	8	8.9	5.7	1016.6	SW	8	6	12.9	4.5
10	De Bilt	1012.3	S	6	8	8.7	8.7	1014.7	WSW	12	8	11.5	9.4
11	Dublin	1002.0	SSW	12	6	11.9	9.1	1002.4	W	12	7	10.6	10.2
12	Cork	1004.5	SSW	21	7	10.2	10.0	1004.1	SW	19	7	11.1	11.0
13	Sofia	1011.1	WNW	4	6	7.4	4.5	1012.0	NW	6	6	8.7	3.6
14	Belgrade	1013.5	W	6	8	8.6	6.7	1014.2	W	6	8	10.4	6.1
15	Budapest	1011.8	NW	10	-	8.7	5.8	1013.3	NW	6	-	13.7	4.8
16	Prague	1018.0	SW	4	-	5.3	2.6	1017.7	W	4	3	11.3	2.1
17	Munich	1019.7	WSW	6	8	6.0	2.4	1019.3	WSW	2	8	8.5	5.5
18	Strasbourg	1016.9	S	13	8	7.7	6.9	1019.2	S	6	8	12.6	10.0
19	Paris	1018.4	W	5	8	11.2	10.4	1019.1	SW	6	8	13.2	8.7
20	Jersey	1017.6	WSW	12	8	10.3	9.4	1016.3	S	11	2	12.2	9.1
21	Milan	1015.1	SSW	2	0	9.9	1.5	1017.3	S	4	6	14.4	5.9
22	Marseille	1018.5	NW	10	-	11.5	4.0	1016.9	WSW	8	-	16.5	6.0
23	Bordeaux	1022.0	SSE	3	-	6.9	6.2	1018.5	ESE	13	-	17.2	11.2
24	Rome	1016.9	ENE	4	0	6.2	5.3	1017.5	W	8	4	15.5	8.9
25	Ajaccio	1018.1	NE	4	8	8.9	7.3	1018.4	WSW	9	-	16.3	9.7
26	Barcelona	1021.4	N	6	1	9.7	5.9	1018.6	SW	16	0	15.1	10.5
27	Majorca	1022.0	NE	2	1	5.2	4.4	1019.7	WSW	8	2	16.3	7.9
28	Madrid	1022.0	N	4	7	5.9	3.4	1016.7	SSE	2	7	16.4	5.3
29	Lisbon	1016.9	WNW	1	-	12.9	9.8	1014.8	SSE	6	-	18.8	8.6
30	Athens	1013.2	W	8	-	12.4	5.5	1012.4	W	7	3	17.8	4.8
31	Malta	1019.2	WNW	11	3	13.5	9.1	1018.5	WNW	16	1	16.7	8.8
32	Gibraltar	1019.4	ENE	15	0	14.7	11.5	1018.1	E	15	8	16.3	11.1

Daily Weather Summary for Wednesday 13 March 2024

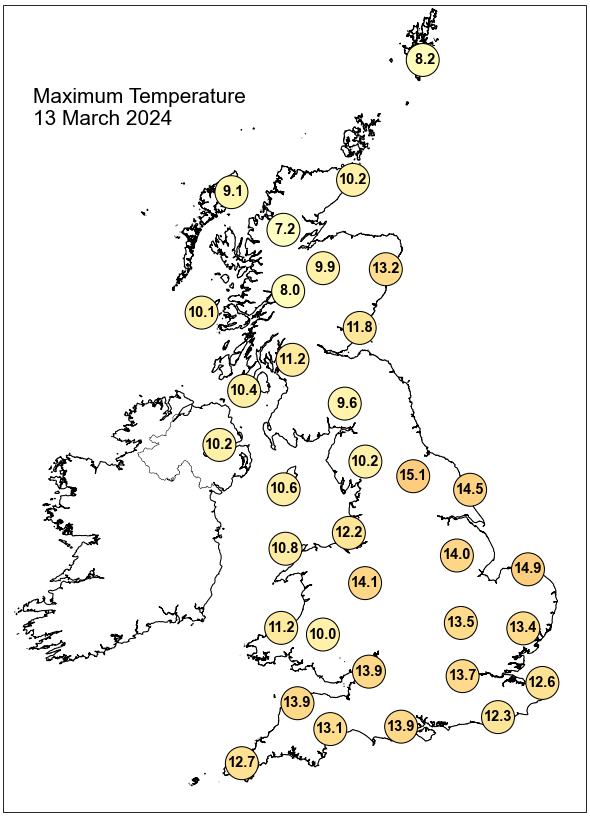

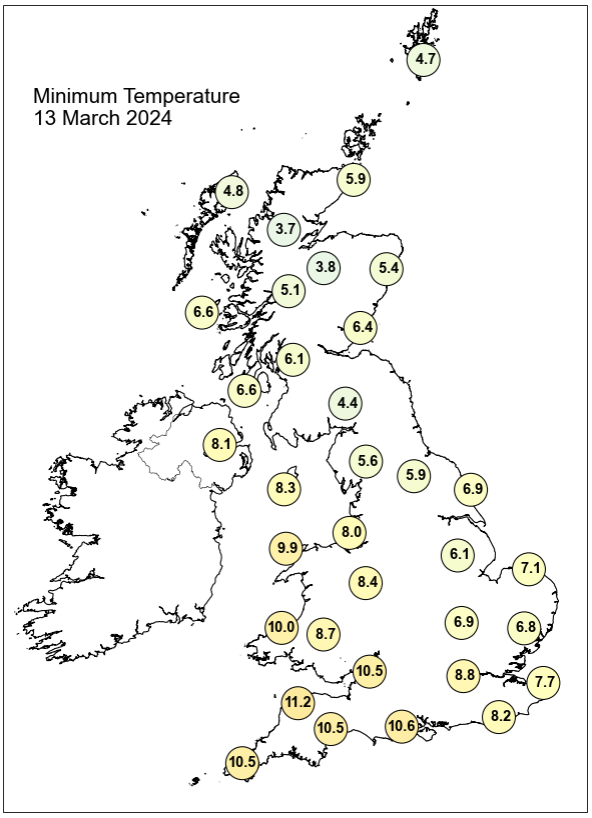

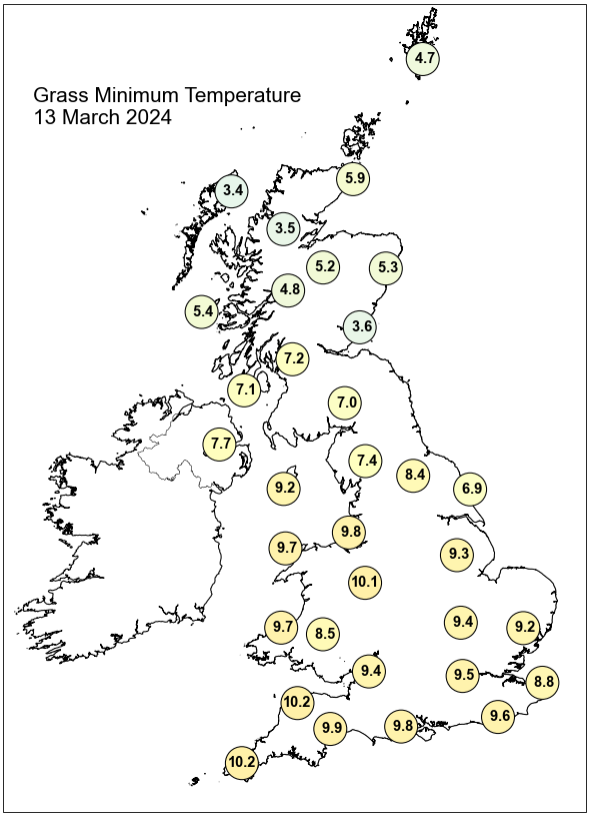

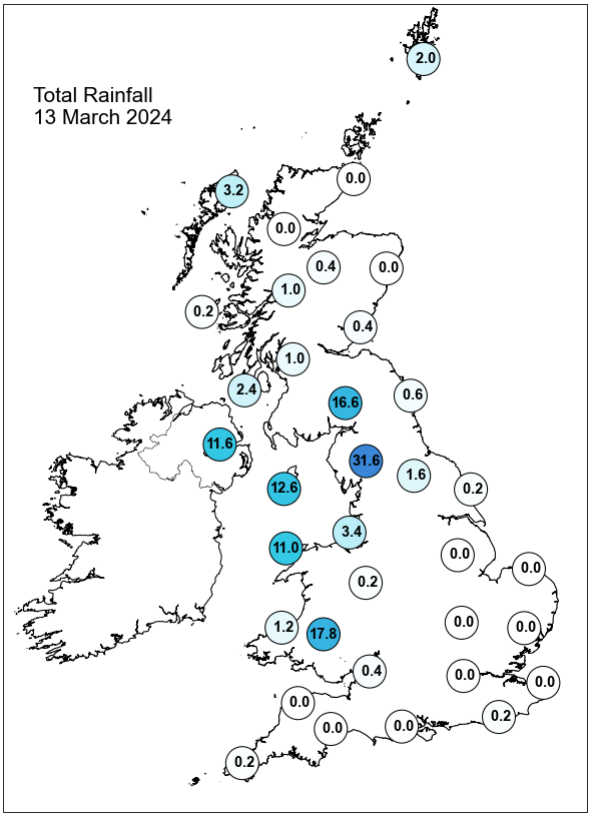

Daily Weather Summary for Wednesday 13 March 2024

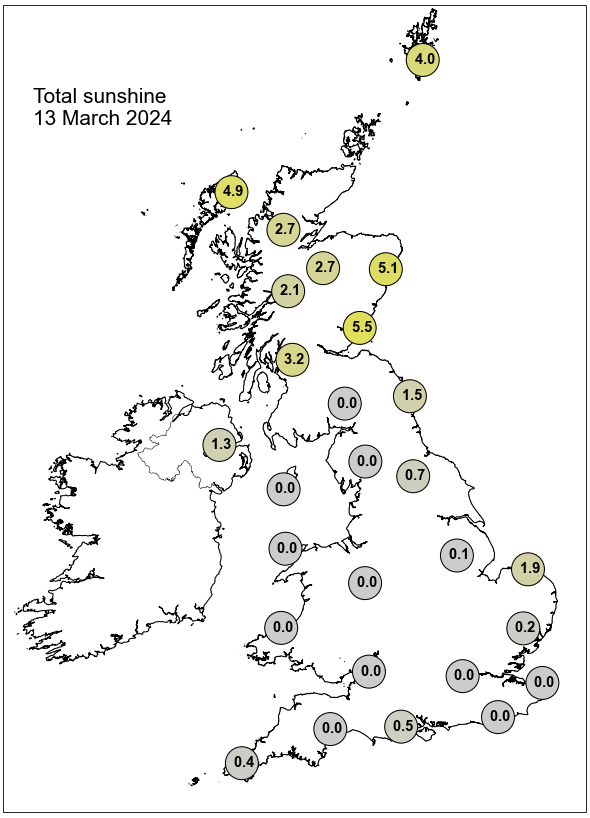

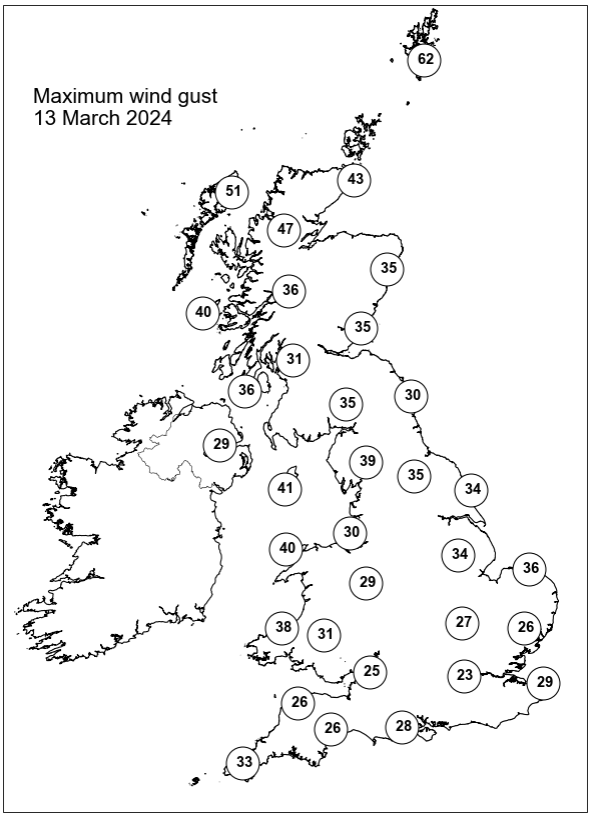

None of the selected stations observed a day of sleet or snow falling or non-zero snow depth at 0900 UTC.

Daily Weather Summary for Thursday 14 March 2024

This day's summary created 21/03/2024 03:06

Summary of the UK Weather for Thursday 14 March 2024

It has been a largely dry morning for most, with a band of rain moving north eastwards across Northern Ireland and northern England. A few showers developed across Wales and western Scotland. The band of rain continued to develop into south west England in the late morning. Winds remained fairly light for most. Headed into the day, wet and rainy was the main picture. Frontal systems travelling from the southwest headed inland crossing the country, which brought plenty of rain and showers across the country, heavy at times. A few sunny spells around at times, but mostly cloud covered across the country. Winds were moderate, blowing northeasterlies.

Daily Extremes

Highest Maximum	**18.1°C** London, St James's Park (Greater London, 5mAMSL)
Lowest Maximum	**6.1°C** Baintown (Fife, 123mAMSL)
Highest Minimum	**11.6°C** Prestatyn (Clwyd, 4mAMSL)
Lowest Minimum	**0.7°C** Tealing (Angus, 117mAMSL)
Lowest Grass Minimum	**-2.9°C** Tealing (Angus, 117mAMSL)
Most Rainfall	**73.8mm** Honister Pass (Cumbria, 358mAMSL)
Most Sunshine	**5.7hr** Weybourne (Norfolk, 21mAMSL)
Highest Gust	**49Kt 56mph** Capel Curig No 3 (Gwynedd, 216mAMSL)
Highest Gust (mountain)*	**58Kt 67mph** Great Dun Fell No 2 (Cumbria, 847mAMSL)
Greatest Snow Depth at 0900 UTC	No non-zero values.

mAMSL refers to station elevation in metres above mean sea level.

*Mountain stations are above 500mAMSL.

Daily Weather Summary for Thursday 14 March 2024

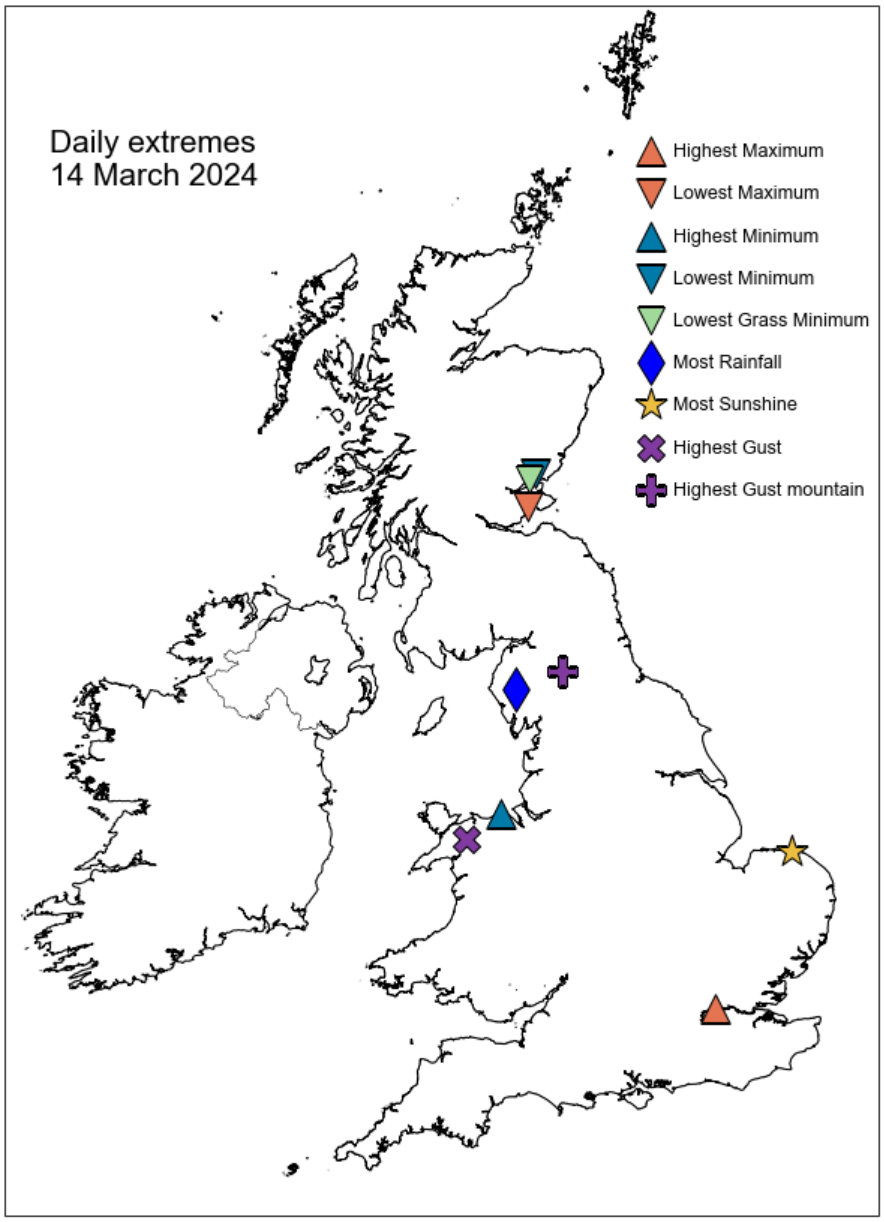

Daily Weather Summary for Thursday 14 March 2024

North Atlantic and Europe analysis charts and satellite images at 0000 UTC

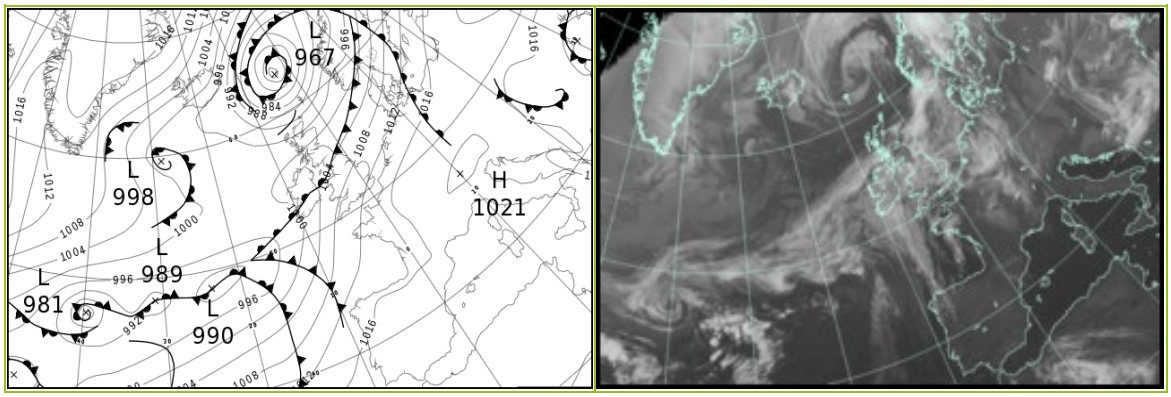

North Atlantic and Europe analysis charts and satellite images at 1200 UTC

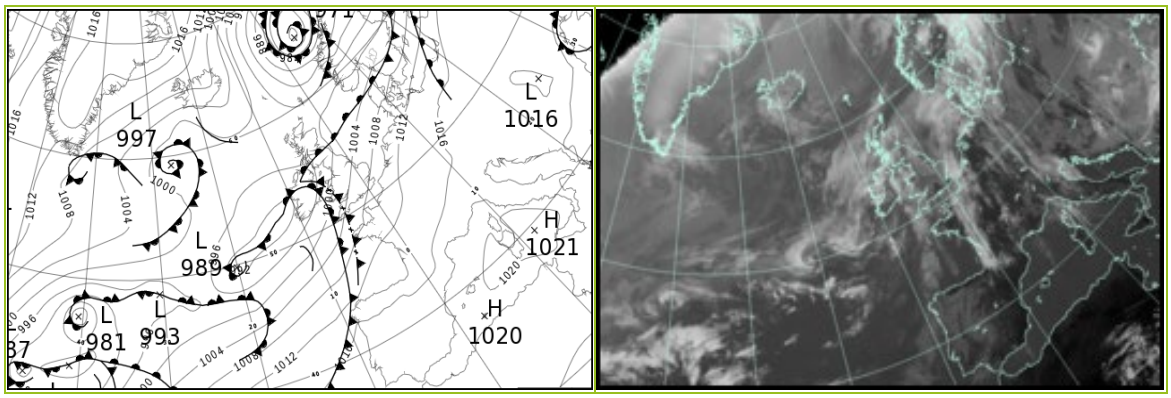

All satellite imagery copyright Met Office and EUMETSAT (European Organisation for the Exploitation of Meteorological Satellites). These show infra-red images from the geostationary MSG satellite. The rainfall rates are derived from both rain-radar and satellite data.

Daily Weather Summary for Thursday 14 March 2024

UK satellite and rain-radar precipitation rates at (L) 0000 and (R) 1200 UTC



UK wind speed and direction at (L) 0000 and (R) 1200 UTC

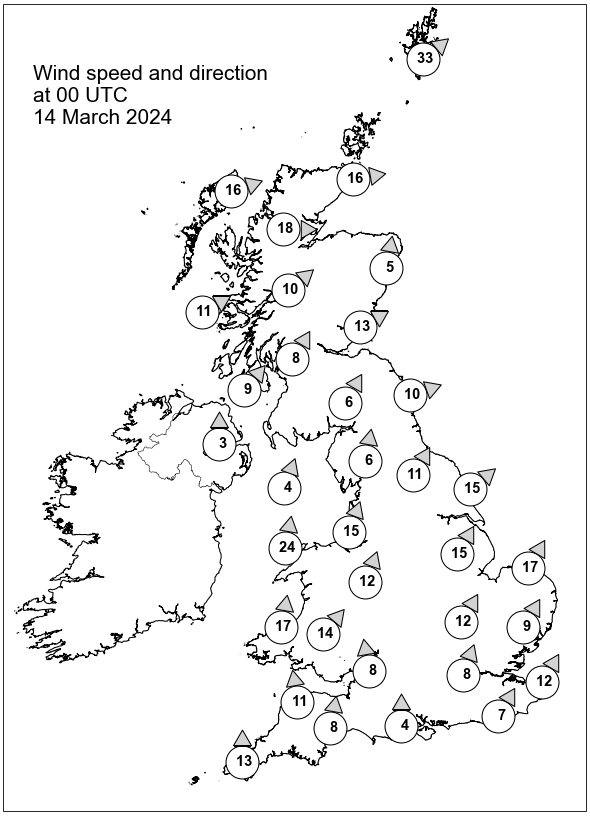

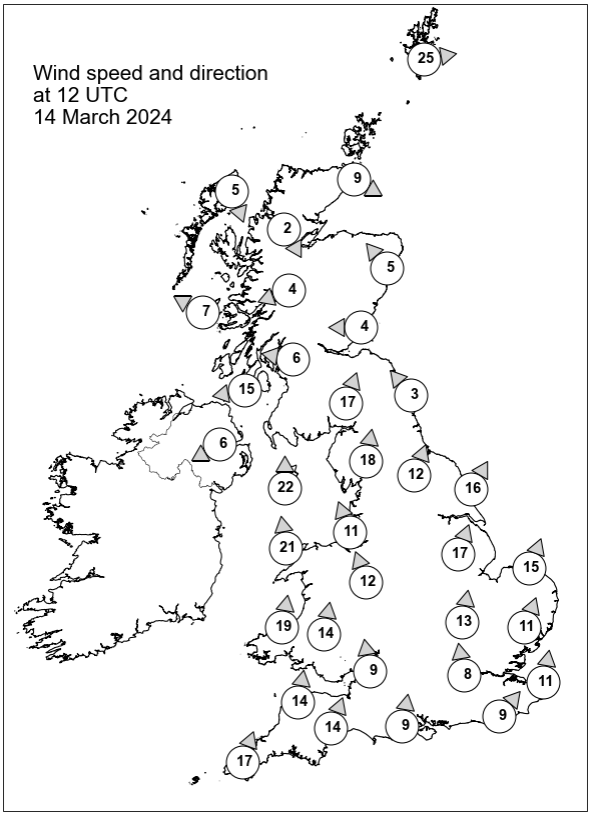

Daily Weather Summary for Thursday 14 March 2024

Selected UK readings at (L) 0000 and (R) 1200 UTC

STATIONS		0000 UTC						1200 UTC					
NO	SITE	PRESS	WDIR	WSPD	CLOUD	TEMP	TDEW	PRESS	WDIR	WSPD	CLOUD	TEMP	TDEW
1	Lerwick	987.4	SW	33	8	7.1	5.6	995.0	W	25	7	7.6	3.5
2	Wick	994.3	W	16	0	6.2	3.9	998.4	WNW	9	5	10.7	4.1
3	Stornoway	995.6	WSW	16	1	6.6	4.5	998.2	NNW	5	8	9.2	4.2
4	Loch Glascarnoch	997.1	W	18	8	6.4	3.3	998.2	NNW	2	8	8.4	1.9
5	Aviemore	998.5	-	-	-	5.3	3.2	998.5	-	-	8	8.0	3.3
6	Dyce	998.4	S	5	8	6.4	1.2	999.1	SE	5	8	9.5	3.9
7	Tulloch Bridge	1000.1	SW	10	8	6.3	3.0	998.7	ENE	4	8	7.8	4.5
8	Tiree	1000.0	WSW	11	8	7.9	6.8	997.0	ESE	7	8	8.7	6.1
9	Leuchars	1000.9	WSW	13	1	5.9	1.6	999.5	E	4	8	6.3	5.4
10	Bishopton	1001.9	SSW	8	3	5.7	2.1	998.3	E	6	8	6.3	5.3
11	Machrihanish	1001.9	SW	9	6	6.0	2.2	996.0	E	15	8	7.1	5.7
12	Boulmer	1003.1	WSW	10	8	-	-	999.5	SE	3	8	-	-
13	Eskdalemuir	1003.7	SSW	6	8	6.1	5.1	998.7	SSW	17	8	8.6	8.2
14	Aldergrove	1002.8	S	3	8	6.8	2.7	995.0	ENE	6	8	8.2	8.1
15	Shap	1004.0	S	6	8	7.2	6.6	999.8	S	18	8	9.7	8.4
16	Leeming	1004.1	SSW	11	8	11.7	9.5	1001.3	SSW	12	8	12.3	8.7
17	Ronaldsway	1003.8	SSW	4	8	7.7	6.8	997.4	S	22	8	9.9	9.5
18	Bridlington	1004.6	SW	15	8	11.8	9.1	1002.1	SSW	16	8	14.1	8.6
19	Crosby	1004.9	SSW	15	8	10.8	8.7	1000.1	SSE	11	8	12.4	9.2
20	Valley	1004.2	S	24	8	9.9	9.7	998.5	S	21	8	10.2	9.8
21	Waddington	1007.4	SSW	15	8	11.0	8.1	1003.9	SSW	17	8	12.8	8.3
22	Shawbury	1007.0	SSW	12	8	11.7	8.7	1002.0	SSE	12	8	12.6	8.9
23	Weybourne	1008.7	SSW	17	1	10.8	7.8	1005.7	SSW	15	0	15.0	9.8
24	Bedford	1009.5	SSW	12	8	10.5	8.2	1005.5	S	13	8	13.2	9.2
25	Aberporth	1006.3	S	17	8	10.0	9.6	1000.2	S	19	8	11.0	10.7
26	Sennybridge	1008.0	SW	14	8	8.9	8.2	1001.9	S	14	8	10.1	9.1
27	Wattisham	1010.9	SSW	9	8	9.5	7.7	1007.2	SSW	11	8	12.0	9.1
28	Almondsbury	1009.4	S	8	0	10.5	8.9	1004.3	S	9	8	12.6	9.6
29	Heathrow	1011.6	SSW	8	8	10.0	8.4	1007.1	S	8	8	13.4	10.3
30	Manston	1012.4	SSW	12	5	11.0	8.9	1008.7	S	11	8	12.4	9.4
31	Chivenor	1008.9	S	11	8	11.6	9.2	1003.1	S	14	8	12.8	11.2
32	Exeter	1010.0	S	8	8	11.6	9.7	1004.6	SSW	14	8	12.0	11.1
33	Herstmonceux	1012.5	SSW	7	8	10.4	9.0	1008.6	SW	9	4	14.6	9.4
34	Hurn	1011.4	S	4	8	10.1	9.1	1007.2	S	9	8	12.4	10.1
35	Camborne	1008.9	S	13	8	10.5	10.0	1003.1	SSW	17	8	11.7	11.4

Daily Weather Summary for Thursday 14 March 2024

Selected European readings at (L) 0000 and (R) 1200 UTC

STATIONS		0000 UTC						1200 UTC					
NO	SITE	PRESS	WDIR	WSPD	CLOUD	TEMP	TDEW	PRESS	WDIR	WSPD	CLOUD	TEMP	TDEW
1	Murmansk	1006.7	SSW	8	7	-7.3	-9.4	991.6	S	12	8	-2.8	-6.0
2	Helsinki	1012.3	SSW	12	8	1.4	1.3	1005.6	SSW	17	8	3.8	1.6
3	Stockholm	1008.9	S	8	-	3.2	2.1	1002.5	S	12	-	7.8	5.5
4	Oslo	999.3	S	8	-	5.0	5.0	998.8	SSW	8	2	9.5	3.5
5	Reykjavik	999.9	W	2	2	2.3	-3.0	1004.3	E	10	7	1.8	-6.1
6	Moscow	1025.6	SSW	2	0	-3.0	-8.5	1022.8	S	2	6	5.8	-6.6
7	Kiev	1019.1	-	0	8	2.5	-3.4	1019.2	NE	4	8	4.5	-2.8
8	Warsaw	1019.0	ESE	2	8	3.9	3.3	1018.4	SSE	6	3	9.1	4.3
9	Berlin	1016.0	SSW	4	8	8.6	4.1	1014.8	SSW	8	8	14.7	7.2
10	De Bilt	1013.9	SSW	6	8	10.0	8.5	1011.1	S	10	8	16.1	9.3
11	Dublin	1003.0	ENE	6	8	6.9	6.6	995.4	S	12	8	12.8	10.0
12	Cork	1001.5	SSW	16	8	10.2	10.2	995.4	SSW	17	7	11.9	10.8
13	Sofia	1014.2	WNW	4	7	5.9	4.3	1015.6	WNW	10	8	6.8	3.1
14	Belgrade	1015.2	NW	4	8	10.2	5.9	1017.9	N	2	8	11.6	5.4
15	Budapest	1016.5	-	0	-	8.4	6.2	1016.9	NNE	2	-	13.5	0.2
16	Prague	1018.9	S	4	-	4.3	1.5	1016.7	S	4	7	13.3	7.3
17	Munich	1019.6	SW	4	8	8.3	7.3	1015.9	NE	4	8	14.2	5.5
18	Strasbourg	1018.5	SSW	1	9	6.0	5.7	1014.9	S	8	-	16.4	10.0
19	Paris	1016.8	-	0	4	7.5	5.8	1011.8	S	6	7	15.7	9.4
20	Jersey	1012.7	S	12	3	10.0	7.0	1008.4	SSE	13	-	11.5	9.0
21	Milan	1018.2	N	2	0	8.5	7.2	1018.3	WSW	3	0	16.3	8.8
22	Marseille	1018.6	SE	1	-	8.7	5.1	1019.1	W	6	-	14.8	8.7
23	Bordeaux	1014.3	ESE	3	7	7.9	6.7	1014.3	WSW	14	7	16.2	10.9
24	Rome	1018.6	ENE	3	0	6.3	5.1	1020.0	W	8	4	16.1	10.8
25	Ajaccio	1019.2	NE	5	-	7.4	6.5	1020.4	SW	8	-	16.6	10.9
26	Barcelona	1017.8	NE	2	0	10.2	5.6	1018.2	WSW	14	0	15.7	10.7
27	Majorca	1018.7	-	0	1	6.2	5.6	1019.6	SSW	10	2	16.8	11.3
28	Madrid	1018.7	NNW	4	0	7.2	4.2	1017.6	SSW	10	4	17.1	8.6
29	Lisbon	1017.4	SW	3	-	12.6	12.6	1019.3	SW	10	-	-	-
30	Athens	1013.5	ESE	2	-	11.9	4.6	1014.5	SW	7	3	17.8	7.3
31	Malta	1018.9	W	5	0	11.1	9.1	1020.0	NW	3	5	16.1	11.1
32	Gibraltar	1019.9	W	1	1	13.5	11.3	1020.2	E	4	0	19.4	11.4

Daily Weather Summary for Thursday 14 March 2024

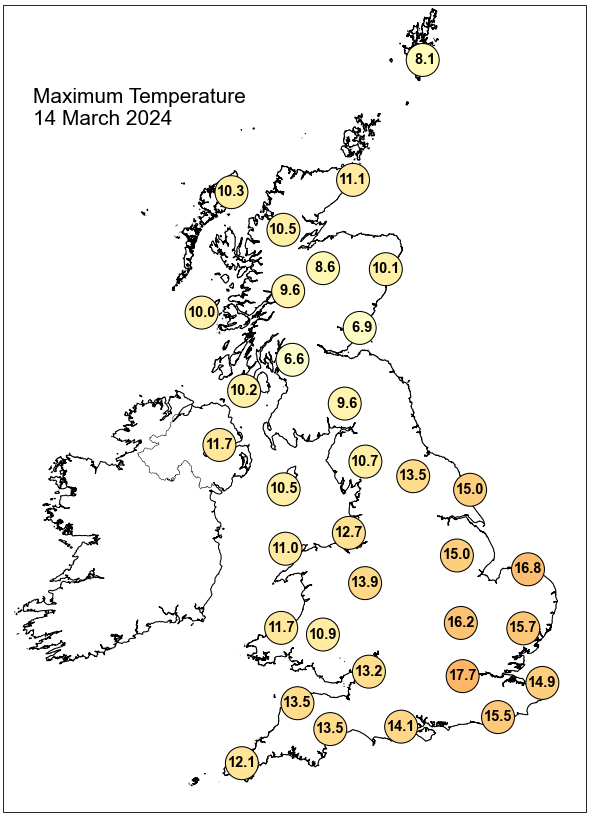

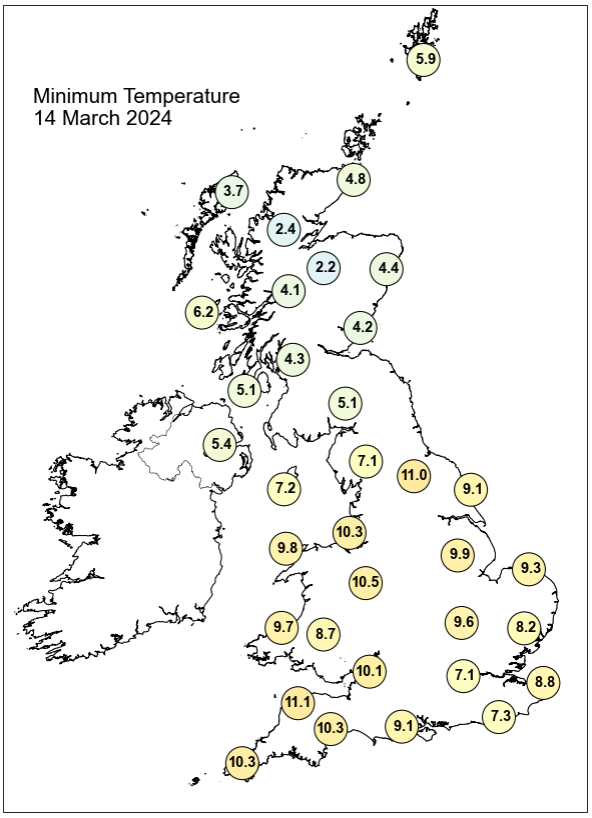

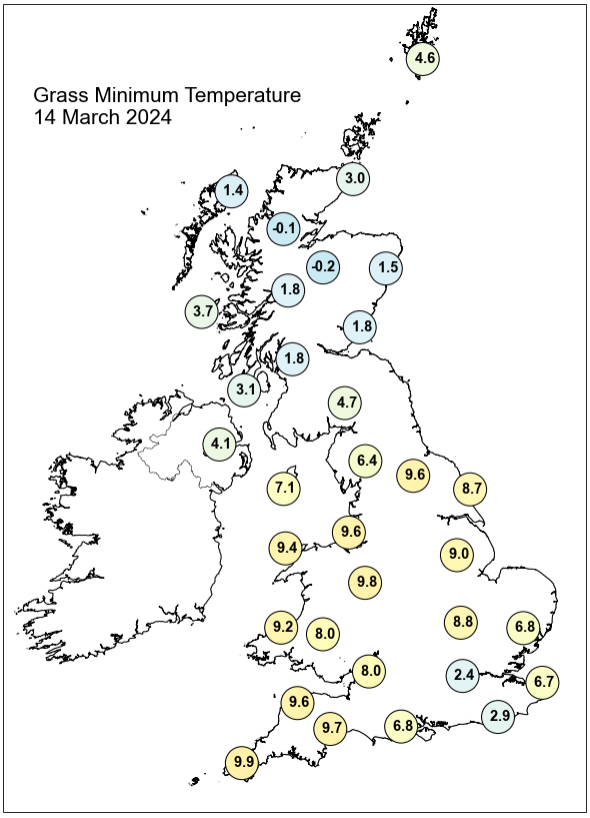

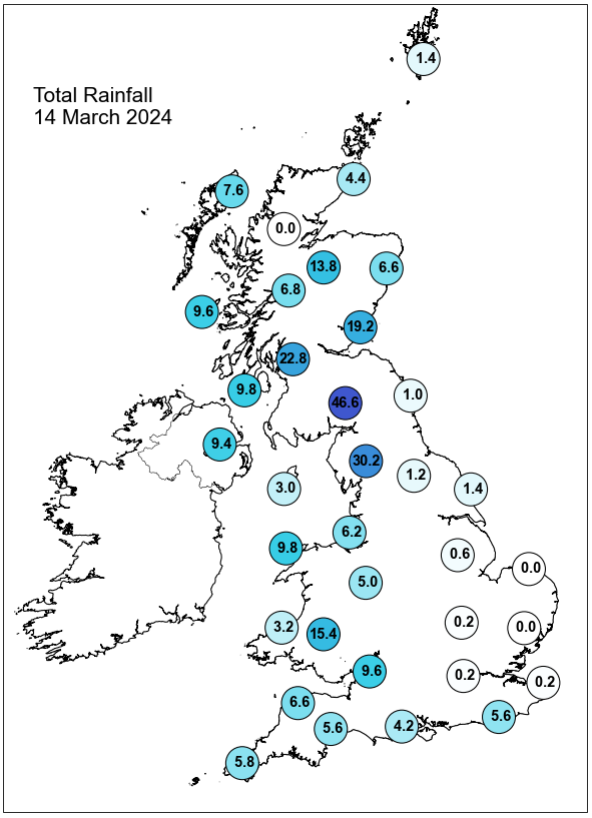

Daily Weather Summary for Thursday 14 March 2024

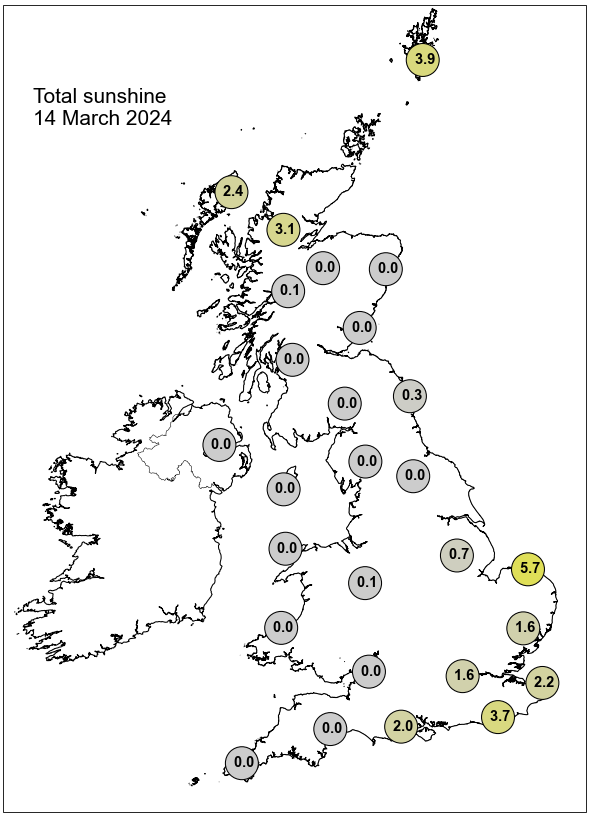

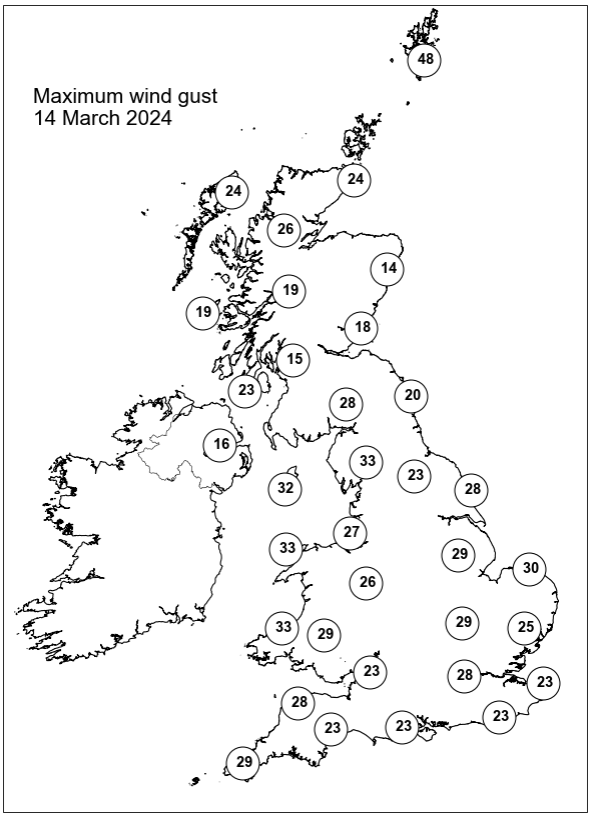

None of the selected stations observed a day of sleet or snow falling or non-zero snow depth at 0900 UTC.

Daily Weather Summary for Friday 15 March 2024

This day's summary created 22/03/2024 03:02

Summary of the UK Weather for Friday 15 March 2024

There was plenty of rain around to start Friday. An occlusion passed eastwards across northern Scotland, bringing persistent rain through the night here. Meanwhile, a series of fronts progressed slowly eastwards into northern Wales and across northern England through the night, bringing a band of rain to these areas. Away from these regions, showers, heavy at times, affected the southern parts of England and Wales, as well as parts of Northern Ireland and southern Scotland. It was breezy close to the fronts and around western coastal regions. While temperatures in the north of the country dipped with some areas approaching zero, the southern portion of the UK remained very mild overnight, with some places remaining in double figures.. Persistent frontal rain slowly cleared away throughout the afternoon from northern England and eastern Scotland. The rest of the day was mostly cloudy, with a few sunnier intervals across Northern Ireland and western coasts. Showers across England and Wales progressed eastwards on a westerly airflow, turning lively, and briefly thundery, across East Anglia. Across Scotland, some showers progressed inland, more wintry in nature due to the northerly airflow on the high ground. As the evening progressed, showers eased, and the northerly airflow began to dominate more widely under a transient ridge. This brought temperatures down across the country for many by midnight. Some showers lingered across Orkney and Shetland, but for most it became dry with starry skies.

Daily Extremes

Highest Maximum	**17.2°C** Santon Downham (Suffolk, 6mAMSL)
Lowest Maximum	**5.6°C** Balmoral (Aberdeenshire, 283mAMSL)
Highest Minimum	**11.5°C** Chivenor (Devon, 6mAMSL)
Lowest Minimum	**1.0°C** Dalwhinnie No 2 (Inverness-shire, 351mAMSL)
Lowest Grass Minimum	**-0.8°C** Baltasound No 2 (Shetland, 15mAMSL)
Most Rainfall	**16.7mm** Cannings S Wks (Wiltshire, 119mAMSL)
Most Sunshine	**5.7hr** Brize Norton (Oxfordshire, 82mAMSL)
Highest Gust	**50Kt 58mph** Capel Curig No 3 (Gwynedd, 216mAMSL)
Highest Gust (mountain)*	**54Kt 62mph** Great Dun Fell No 2 (Cumbria, 847mAMSL)

Greatest Snow Depth at 0900 UTC	No non-zero values.

mAMSL refers to station elevation in metres above mean sea level.

*Mountain stations are above 500mAMSL.

Daily Weather Summary for Friday 15 March 2024

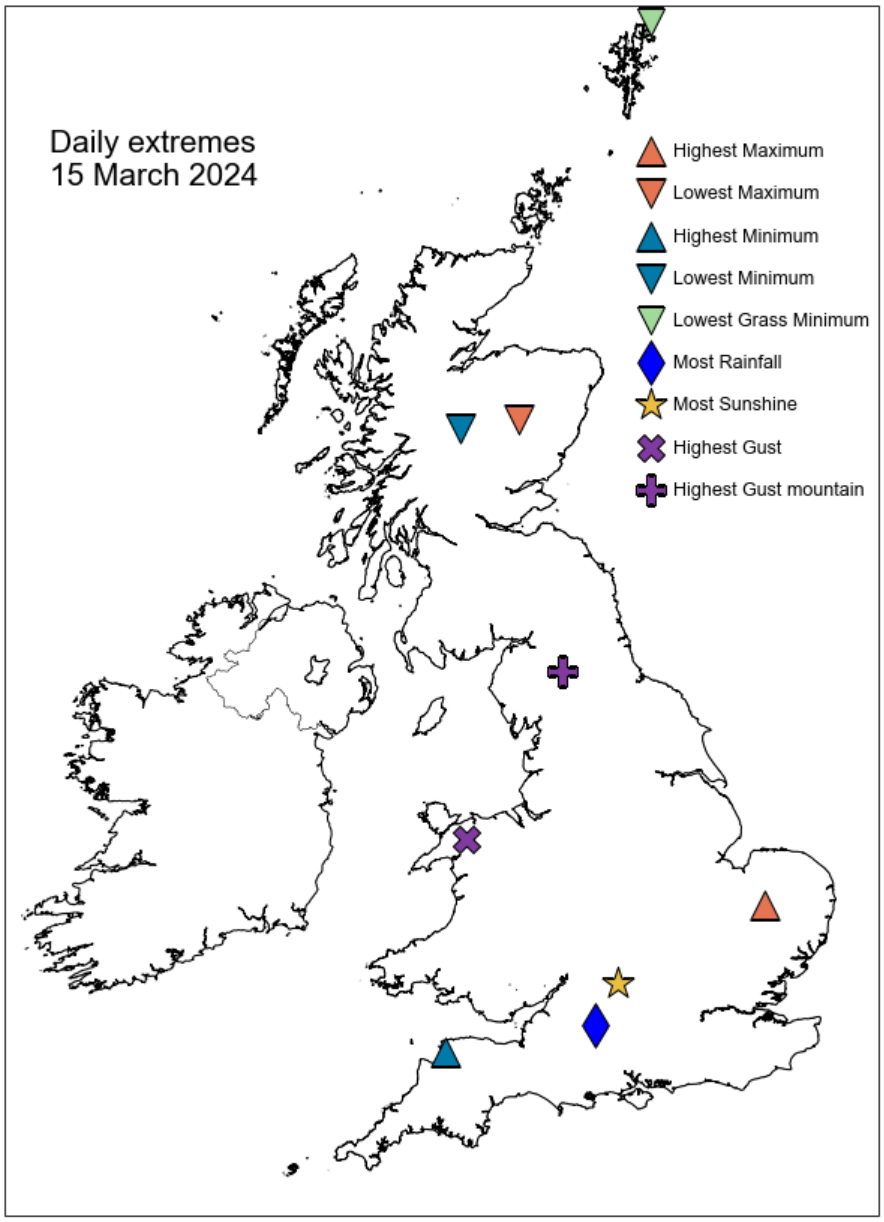

Daily Weather Summary for Friday 15 March 2024

North Atlantic and Europe analysis charts and satellite images at 0000 UTC

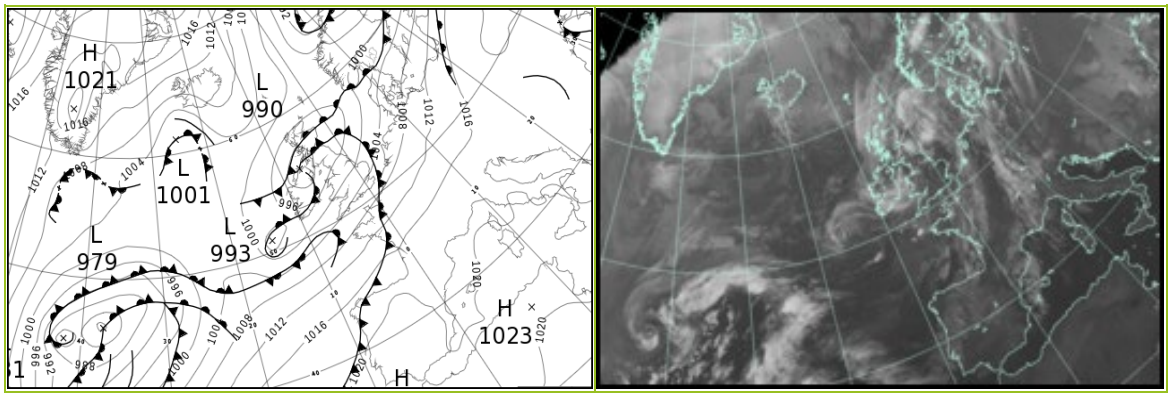

North Atlantic and Europe analysis charts and satellite images at 1200 UTC

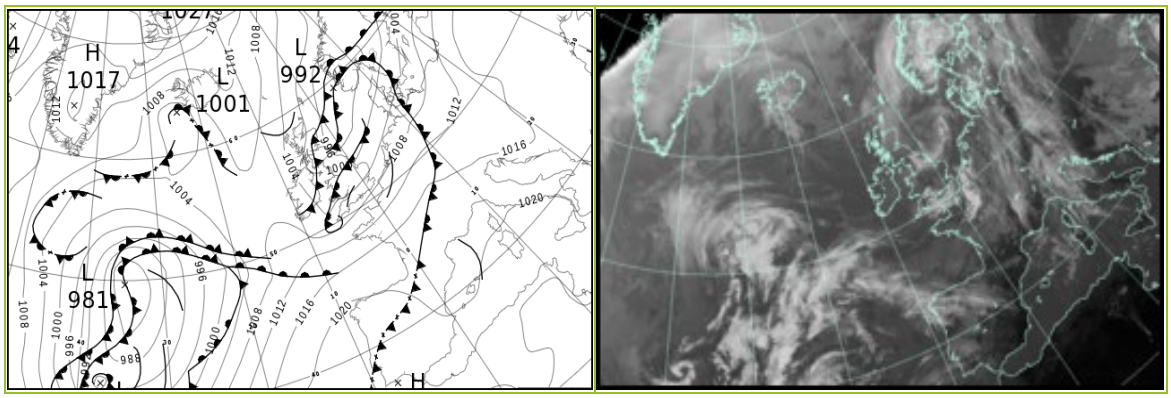

All satellite imagery copyright Met Office and EUMETSAT (European Organisation for the Exploitation of Meteorological Satellites). These show infra-red images from the geostationary MSG satellite. The rainfall rates are derived from both rain-radar and satellite data.

Daily Weather Summary for Friday 15 March 2024

UK satellite and rain-radar precipitation rates at (L) 0000 and (R) 1200 UTC



UK wind speed and direction at (L) 0000 and (R) 1200 UTC

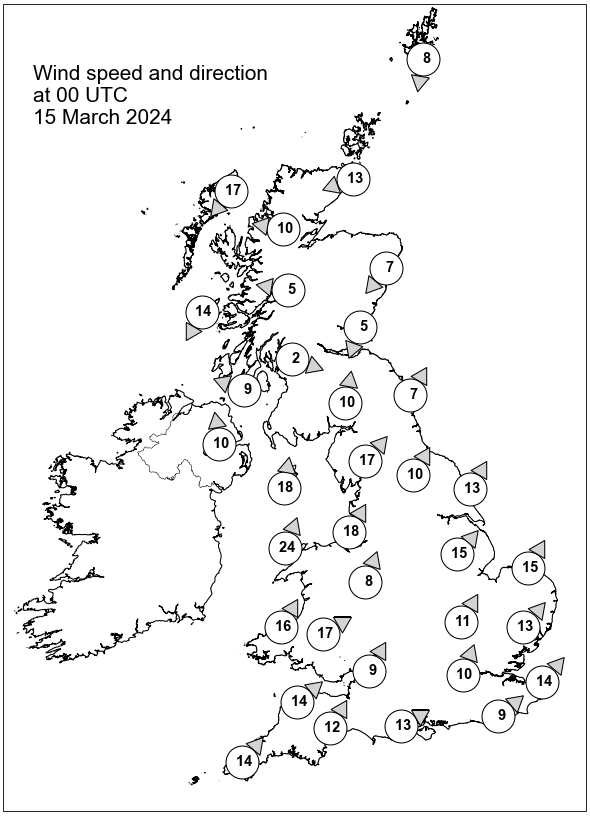

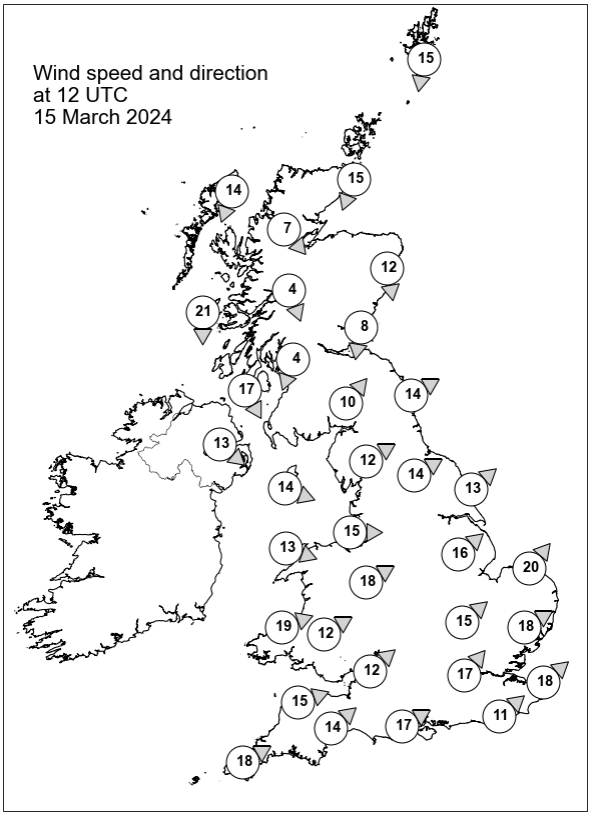

Daily Weather Summary for Friday 15 March 2024

Selected UK readings at (L) 0000 and (R) 1200 UTC

STATIONS		0000 UTC						1200 UTC					
NO	SITE	PRESS	WDIR	WSPD	CLOUD	TEMP	TDEW	PRESS	WDIR	WSPD	CLOUD	TEMP	TDEW
1	Lerwick	997.8	N	8	8	3.5	1.8	998.7	N	15	8	6.2	2.2
2	Wick	995.4	ENE	13	8	6.7	5.4	1000.0	NNE	15	8	5.8	4.2
3	Stornoway	995.9	NE	17	8	6.3	4.1	1003.1	NNE	14	7	7.0	3.1
4	Loch Glascarnoch	994.5	E	10	8	4.2	2.9	1001.4	NW	7	8	5.2	3.5
5	Aviemore	993.9	-	-	8	4.0	3.3	1000.1	-	-	8	4.3	2.6
6	Dyce	993.2	NE	7	8	5.8	5.4	998.2	N	12	8	5.3	4.0
7	Tulloch Bridge	993.5	E	5	8	4.9	3.9	1000.7	NNW	4	8	5.5	1.4
8	Tiree	991.6	NNE	14	8	6.9	6.5	1002.2	N	21	6	8.6	5.5
9	Leuchars	992.8	NNE	5	8	6.3	5.9	997.8	N	8	8	6.6	5.3
10	Bishopton	992.4	WNW	2	8	5.9	5.6	998.3	NNE	4	8	6.9	5.7
11	Machrihanish	991.0	ESE	9	8	9.3	8.8	999.8	NNW	17	8	8.0	4.7
12	Boulmer	993.8	SSW	7	8	-	-	994.7	WSW	14	8	-	-
13	Eskdalemuir	993.8	S	10	8	8.0	7.8	995.7	SW	10	8	10.1	8.7
14	Aldergrove	991.0	S	10	8	10.1	9.4	1001.8	NW	13	8	8.4	5.0
15	Shap	995.7	SW	17	8	8.8	8.2	997.1	WSW	12	8	10.5	8.2
16	Leeming	996.2	SSW	10	8	11.4	8.7	998.0	WSW	14	8	11.2	7.1
17	Ronaldsway	994.0	S	18	8	9.7	9.1	1000.2	WNW	14	8	8.8	4.8
18	Bridlington	997.1	SSW	13	8	12.2	10.1	997.5	SW	13	8	13.2	9.0
19	Crosby	997.1	SSW	18	8	10.9	8.1	1000.3	W	15	5	10.9	7.8
20	Valley	996.0	SSW	24	8	10.2	9.4	1001.9	WNW	13	8	10.1	6.9
21	Waddington	999.6	SW	15	8	11.2	9.0	1000.3	SW	16	4	13.4	8.6
22	Shawbury	999.2	SSW	8	8	10.8	9.0	1000.8	WSW	18	8	13.7	9.0
23	Weybourne	1000.8	SSW	15	8	12.1	9.4	1001.3	SW	20	8	14.8	9.6
24	Bedford	1001.8	SSW	11	8	11.4	9.0	1002.6	SW	15	6	15.2	9.2
25	Aberporth	999.4	SSW	16	8	10.5	9.2	1002.6	WSW	19	8	10.7	9.2
26	Sennybridge	1000.7	WSW	17	8	9.2	8.4	1002.6	WSW	12	8	10.3	9.8
27	Wattisham	1003.0	SW	13	5	11.6	9.7	1003.4	WSW	18	8	13.7	9.0
28	Almondsbury	1002.5	SSW	9	8	11.2	10.1	1004.0	SW	12	8	12.8	9.8
29	Heathrow	1004.1	SSW	10	8	12.0	9.7	1004.9	SW	17	8	15.5	9.6
30	Manston	1005.1	SW	14	-	12.0	10.5	1006.1	SW	18	8	14.0	11.5
31	Chivenor	1002.7	SW	14	8	11.7	10.1	1004.8	WSW	15	8	12.4	10.5
32	Exeter	1003.7	SSW	12	8	11.8	9.5	1005.0	SW	14	8	12.9	10.7
33	Herstmonceux	1005.7	SW	9	8	11.1	10.5	1007.0	SW	11	8	12.2	10.7
34	Hurn	1004.8	WSW	13	8	11.7	11.1	1006.3	WSW	17	8	13.7	11.0
35	Camborne	1004.0	SW	14	8	11.3	10.7	1006.1	WSW	18	8	10.8	9.8

Daily Weather Summary for Friday 15 March 2024

Selected European readings at (L) 0000 and (R) 1200 UTC

STATIONS		0000 UTC						1200 UTC					
NO	SITE	PRESS	WDIR	WSPD	CLOUD	TEMP	TDEW	PRESS	WDIR	WSPD	CLOUD	TEMP	TDEW
1	Murmansk	982.2	W	17	7	-3.4	-5.7	994.6	N	19	8	-2.6	-3.8
2	Helsinki	1002.7	SW	12	8	3.1	3.1	1005.1	SSW	10	8	4.1	3.9
3	Stockholm	1002.1	SW	6	-	9.2	6.9	1002.0	S	8	-	9.8	7.3
4	Oslo	999.7	NE	2	-	4.7	2.6	995.3	NNE	6	8	4.8	4.2
5	Reykjavik	1006.2	NE	12	8	-0.9	-3.4	-	-	-	-	-	-
6	Moscow	1021.7	S	2	0	-1.2	-5.8	1021.1	S	2	8	5.2	-1.9
7	Kiev	1019.8	-	0	8	3.7	-2.7	1020.4	NE	2	8	6.3	1.8
8	Warsaw	1017.9	SE	4	0	2.9	2.2	1016.4	SE	8	7	9.4	3.1
9	Berlin	1011.9	SSE	6	7	8.5	7.5	1008.8	SSW	10	5	17.0	8.6
10	De Bilt	1006.4	S	8	8	12.9	9.1	1006.9	SW	14	8	14.7	10.3
11	Dublin	992.9	SW	16	7	10.6	8.4	1003.3	NW	16	7	9.4	4.7
12	Cork	997.1	SW	16	7	10.2	9.6	1005.2	NNW	16	6	10.8	7.1
13	Sofia	1018.4	WNW	2	7	5.3	3.2	1016.8	SSW	2	6	9.2	3.1
14	Belgrade	1017.0	ESE	2	8	10.2	5.1	1016.7	NNE	4	6	15.5	1.5
15	Budapest	1016.9	NE	2	-	7.7	2.4	1016.4	SSW	4	-	15.4	1.9
16	Prague	1014.7	S	2	-	8.5	7.0	1012.3	SW	8	8	16.0	7.2
17	Munich	1014.7	S	4	7	9.1	5.0	1014.4	WSW	10	8	15.7	7.5
18	Strasbourg	1013.5	NE	3	-	8.4	6.9	1015.3	WSW	18	7	17.4	8.3
19	Paris	1011.4	SSW	7	7	12.3	9.5	1013.1	SW	11	8	15.2	10.0
20	Jersey	1008.2	SW	15	8	11.7	9.6	1010.6	WSW	15	8	12.9	9.2
21	Milan	1017.6	WNW	3	0	10.9	7.4	1017.8	W	4	4	14.8	7.5
22	Marseille	1019.7	W	1	-	9.8	7.6	1018.9	WSW	5	-	16.5	10.3
23	Bordeaux	1016.9	WSW	2	8	9.7	7.6	1020.1	WNW	16	7	17.9	10.0
24	Rome	1020.2	N	1	1	8.7	8.1	1020.1	SW	8	6	16.1	10.9
25	Ajaccio	1020.8	NE	5	-	8.4	7.5	1020.5	SW	9	-	17.0	11.3
26	Barcelona	1018.4	WSW	5	7	13.4	11.8	1020.2	ESE	8	1	16.0	11.2
27	Majorca	1019.8	NE	2	6	11.2	9.8	1019.5	SSW	8	1	18.2	13.4
28	Madrid	1021.8	ESE	4	3	8.7	7.5	1022.6	W	2	6	14.3	8.5
29	Lisbon	-	-	-	-	-	-	1022.8	SW	8	-	17.0	17.0
30	Athens	1016.4	N	3	-	13.2	6.9	1017.5	SSW	5	5	19.0	6.6
31	Malta	1021.1	WNW	2	0	10.2	8.8	1021.2	SW	9	2	17.3	10.7
32	Gibraltar	1021.5	W	10	0	16.3	13.2	1022.8	W	14	0	19.4	13.6

Daily Weather Summary for Friday 15 March 2024

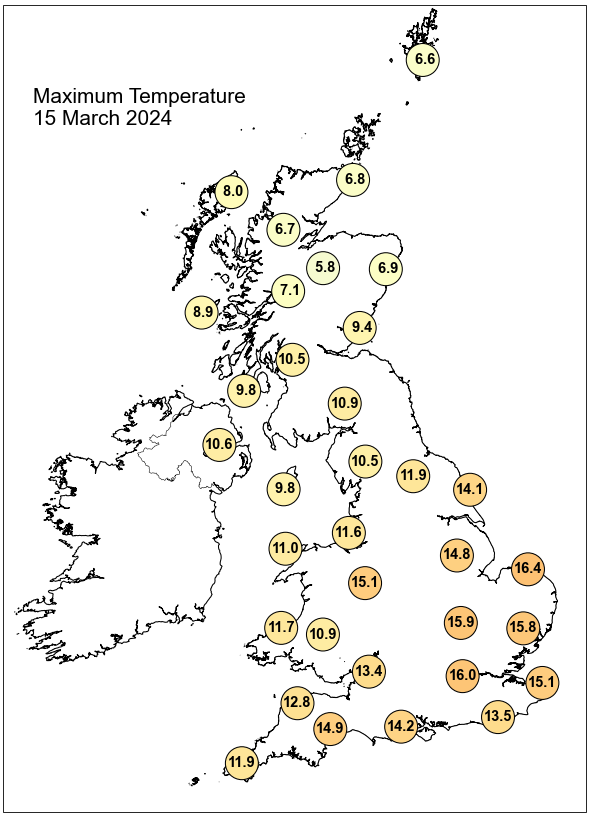

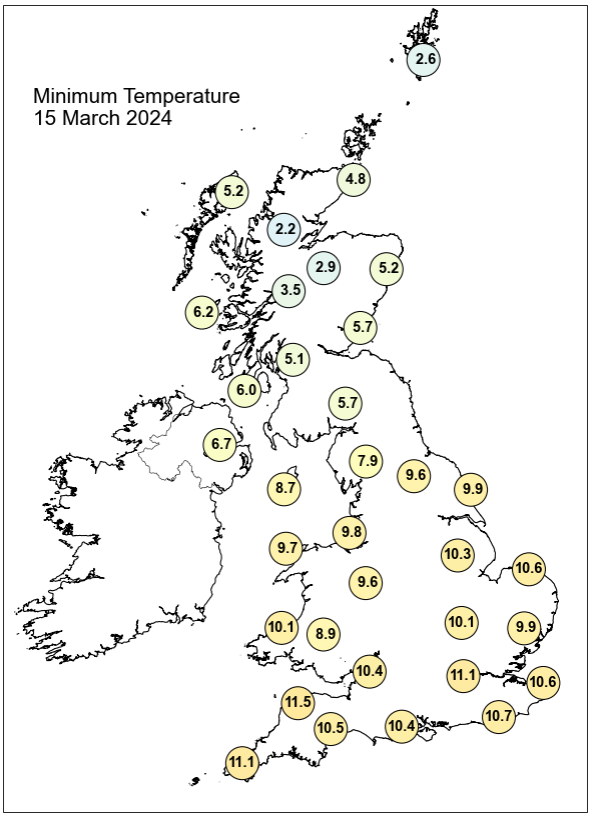

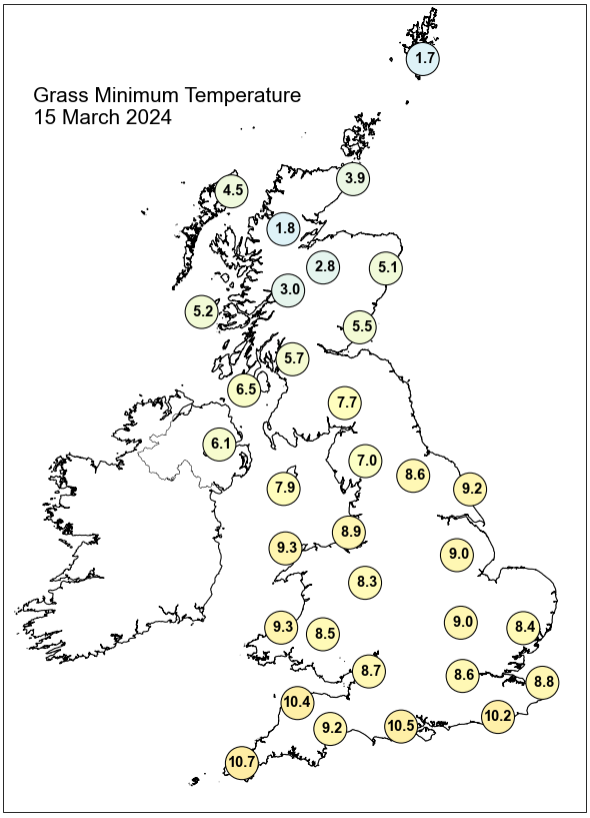

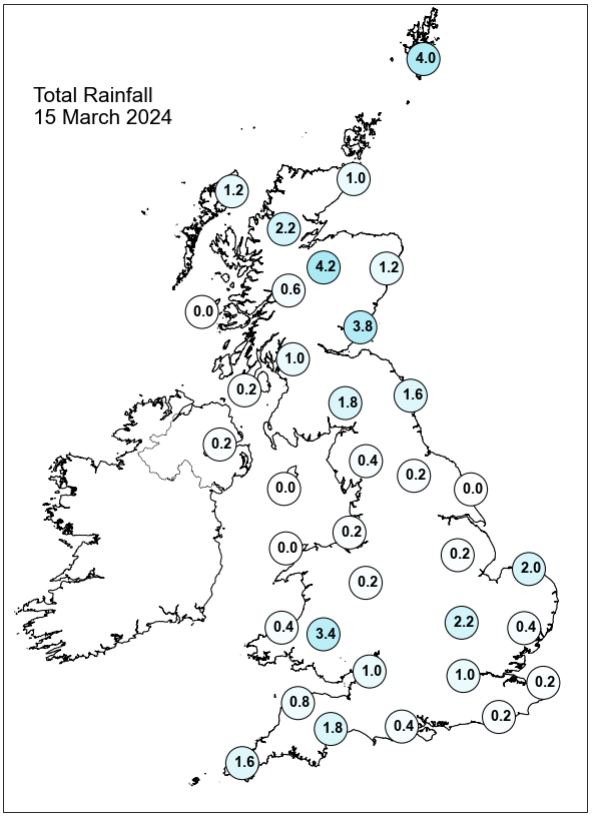

Daily Weather Summary for Friday 15 March 2024

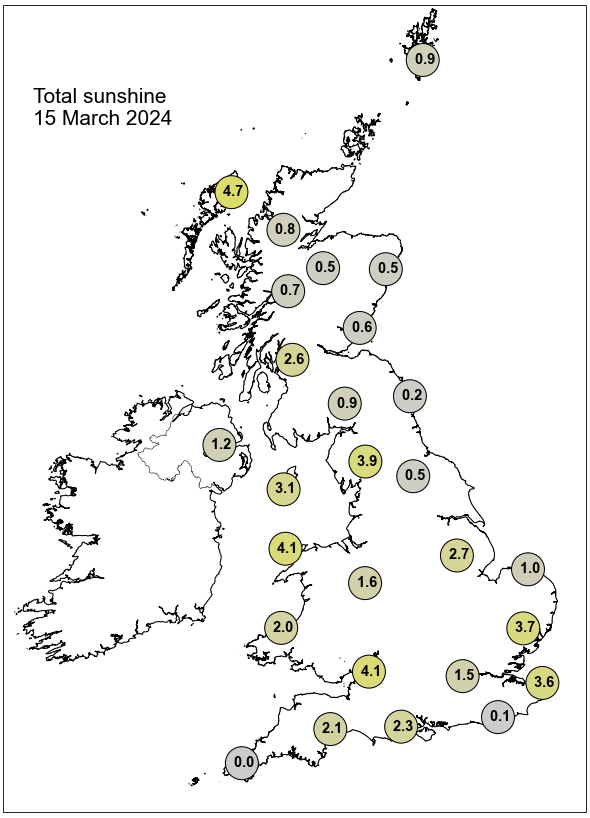

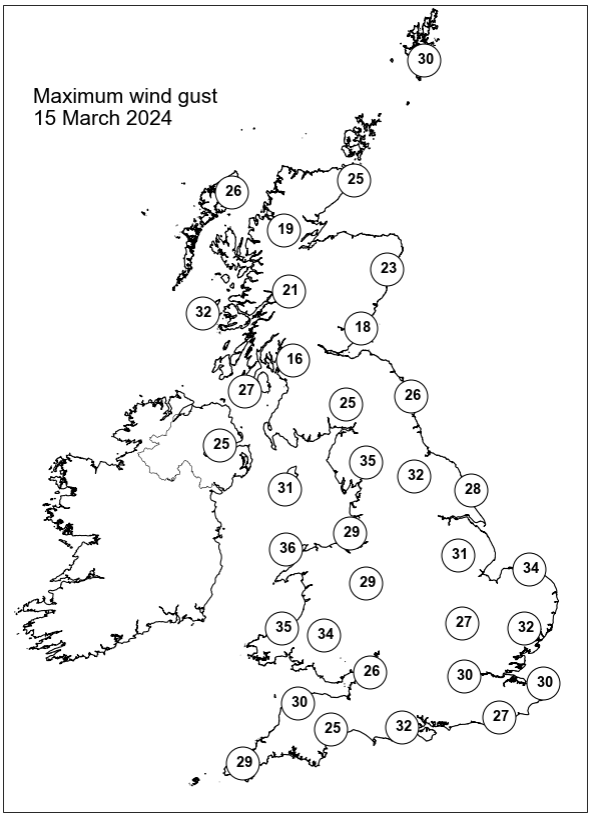

None of the selected stations observed a day of sleet or snow falling or non-zero snow depth at 0900 UTC.

Daily Weather Summary for Saturday 16 March 2024

This day's summary created 23/03/2024 03:03

Summary of the UK Weather for Saturday 16 March 2024

During the early hours of Saturday, most areas were dry with clear spells, and it turned chilly with some frost forming in places. However, a few showers affected the far north and for a time the extreme east of the UK. Saturday morning was then fine across many northern and eastern areas with plenty of sunshine, with any lingering showers in the far northeast gradually dying out. Northern Ireland, Wales, southern and southwest England saw thickening cloud and outbreaks of rain moving in from the southwest though, and this was accompanied by a breeze. Through the afternoon the rain extended northeast to affect almost all areas of the UK, bar northeast Scotland where it remained dry and bright. Southern areas were breezy but mild, whilst further north temperatures were a little below the mid March average. Into the evening, there was a lot of low cloud around with most areas seeing further rain at times, some heavy. However, some clearer spells developed across Northern Ireland and western Scotland. Given the extensive cloud blanket temperatures generally remained on the mild side.

Daily Extremes

Highest Maximum	**14.3°C** North Wyke (Devon, 177mAMSL)
Lowest Maximum	**5.9°C** Lerwick (Shetland, 82mAMSL)
Highest Minimum	**9.2°C** Scilly: St Marys Airport (Isles Of Scilly, 31mAMSL)
Lowest Minimum	**-4.3°C** Resallach (Sutherland, 133mAMSL)
Lowest Grass Minimum	**-9.0°C** Dalwhinnie No 2 (Inverness-shire, 351mAMSL)
Most Rainfall	**45.6mm** Llety Brongu S Wks (Glamorganshire, 76mAMSL)
Most Sunshine	**9.2hr** Dunbar (East Lothian, 23mAMSL)
Highest Gust	**52Kt 60mph** Altnaharra No 2 (Sutherland, 81mAMSL)
Highest Gust (mountain)*	**56Kt 64mph** Cairngorm Summit (Inverness-shire, 1237mAMSL)
Greatest Snow Depth at 0900 UTC	No non-zero values.

mAMSL refers to station elevation in metres above mean sea level.

*Mountain stations are above 500mAMSL.

Daily Weather Summary for Saturday 16 March 2024

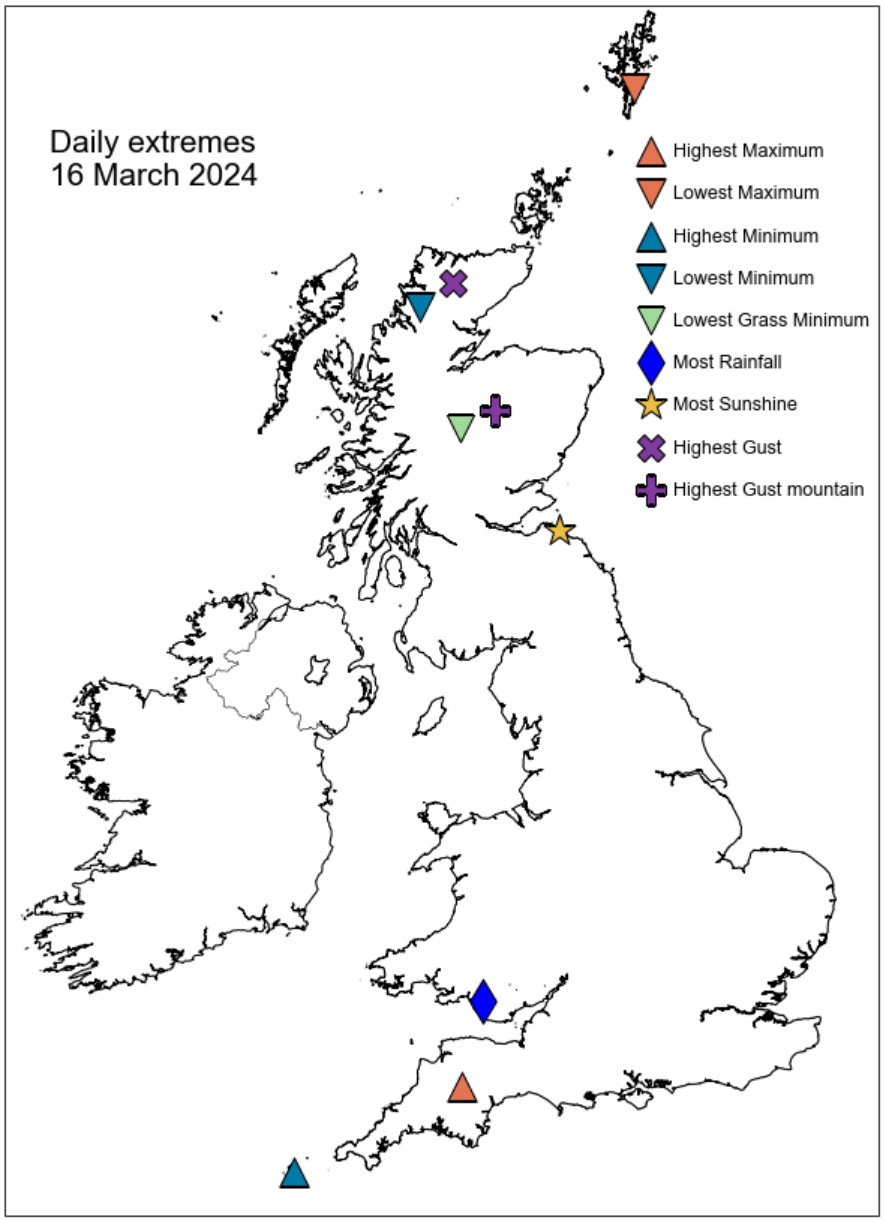

Daily Weather Summary for Saturday 16 March 2024

North Atlantic and Europe analysis charts and satellite images at 0000 UTC

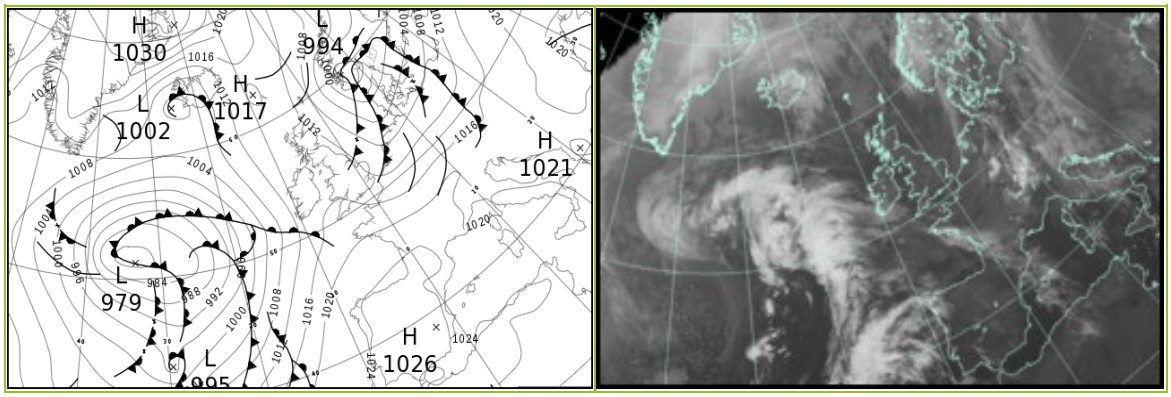

North Atlantic and Europe analysis charts and satellite images at 1200 UTC

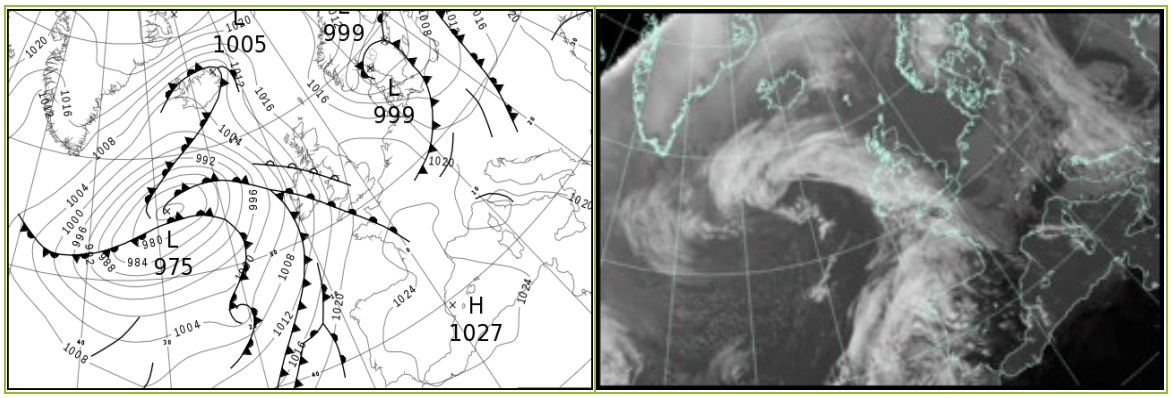

All satellite imagery copyright Met Office and EUMETSAT (European Organisation for the Exploitation of Meteorological Satellites). These show infra-red images from the geostationary MSG satellite. The rainfall rates are derived from both rain-radar and satellite data.

Daily Weather Summary for Saturday 16 March 2024

UK satellite and rain-radar precipitation rates at (L) 0000 and (R) 1200 UTC

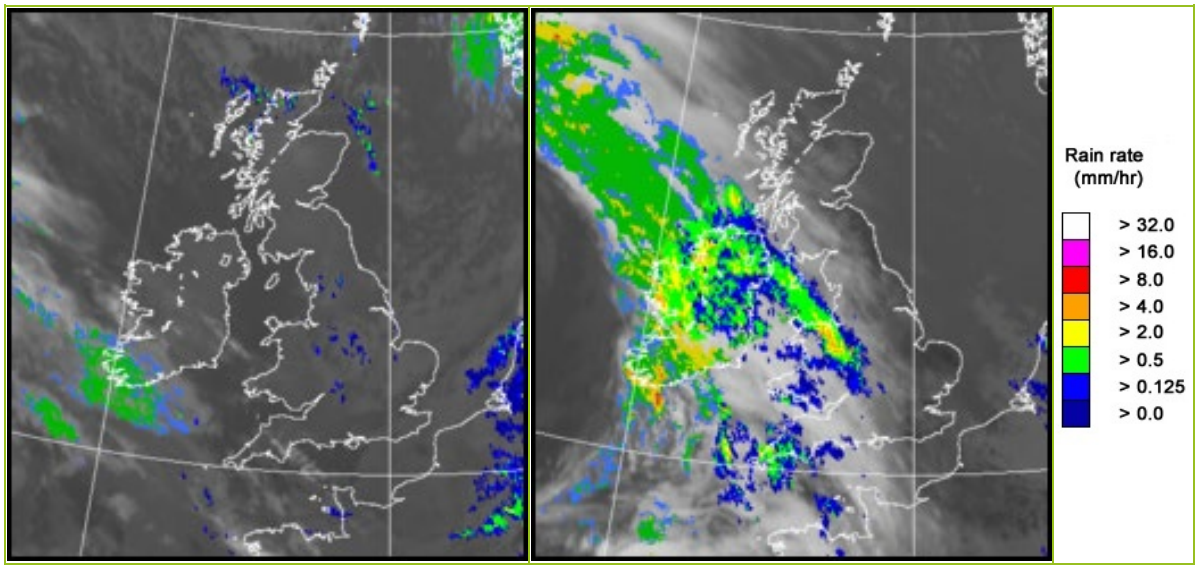

UK wind speed and direction at (L) 0000 and (R) 1200 UTC

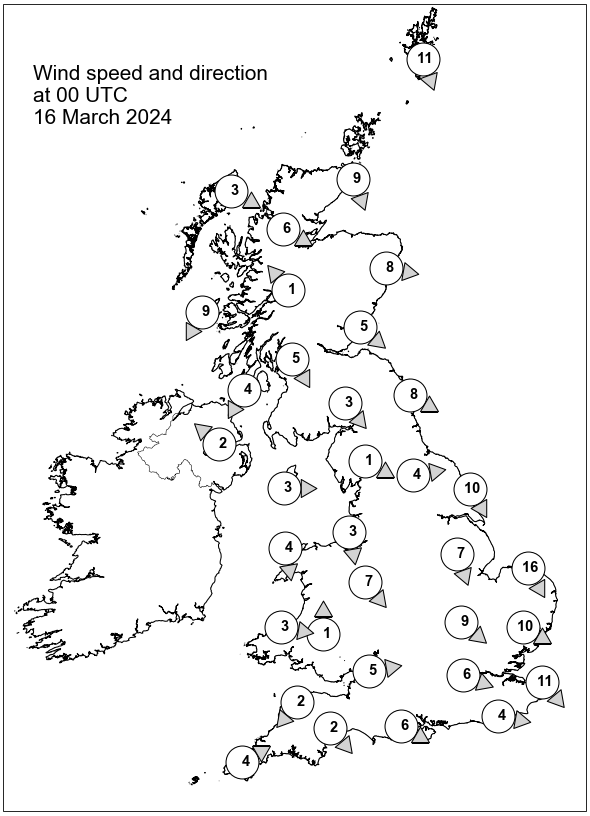

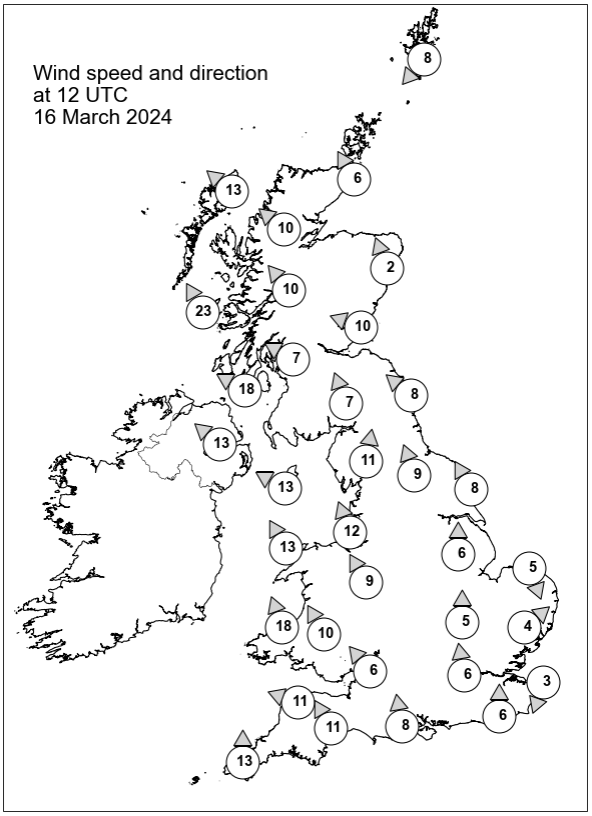

Daily Weather Summary for Saturday 16 March 2024

Selected UK readings at (L) 0000 and (R) 1200 UTC

STATIONS		0000 UTC						1200 UTC					
NO	SITE	PRESS	WDIR	WSPD	CLOUD	TEMP	TDEW	PRESS	WDIR	WSPD	CLOUD	TEMP	TDEW
1	Lerwick	1010.2	NNW	11	-	3.0	1.6	1017.8	NE	8	0	5.2	-1.8
2	Wick	1012.3	NNW	9	4	1.9	0.7	1017.7	SSE	6	0	6.4	-2.5
3	Stornoway	1014.4	WNW	3	0	0.6	-0.7	1014.5	SE	13	0	7.3	1.4
4	Loch Glascarnoch	1014.9	WNW	6	7	1.0	0.5	1016.5	SE	10	4	5.0	0.4
5	Aviemore	1014.2	-	-	7	0.5	0.0	1016.6	-	-	3	7.8	1.0
6	Dyce	1012.3	W	8	0	3.1	0.7	1018.4	SSE	2	3	8.0	-0.4
7	Tulloch Bridge	1015.4	SE	1	8	-0.7	-1.3	1016.7	SE	10	0	6.8	0.9
8	Tiree	1014.2	NNE	9	0	4.1	1.9	1013.1	SSE	23	5	7.6	4.4
9	Leuchars	1013.2	NW	5	0	3.1	0.7	1018.5	ESE	10	1	7.0	2.0
10	Bishopton	1013.6	NNW	5	0	2.0	1.1	1016.7	ESE	7	3	8.8	3.5
11	Machrihanish	1013.9	NNE	4	0	2.3	1.0	1014.9	ESE	18	8	8.2	5.5
12	Boulmer	1013.0	WNW	8	0	-	-	1019.5	SE	8	0	-	-
13	Eskdalemuir	1014.7	NW	3	0	-0.8	-1.2	1018.6	SSE	7	8	6.4	3.8
14	Aldergrove	1015.0	SE	2	0	3.0	2.4	1014.0	SE	13	8	8.2	6.8
15	Shap	1014.1	WNW	1	8	2.2	1.4	1018.7	S	11	4	7.9	3.9
16	Leeming	1013.5	W	4	1	2.7	1.2	1019.8	SSE	9	8	8.8	3.9
17	Ronaldsway	1014.4	W	3	8	7.8	4.9	1016.9	ESE	13	8	8.0	6.4
18	Bridlington	1012.1	NNW	10	5	6.5	3.1	1020.3	SSE	8	1	10.2	3.4
19	Crosby	1014.5	N	3	1	4.5	3.5	1018.6	SSE	12	8	9.9	4.0
20	Valley	1015.0	N	4	0	4.8	3.0	1016.6	SSE	13	8	9.1	6.2
21	Waddington	1013.3	NNW	7	8	7.0	3.5	1020.8	S	6	6	9.3	2.8
22	Shawbury	1014.6	NW	7	8	7.0	4.4	1019.7	SSE	9	8	8.8	5.1
23	Weybourne	1011.8	NNW	16	8	6.9	5.9	1021.5	NNW	5	0	9.3	4.9
24	Bedford	1013.1	NW	9	8	8.1	5.5	1021.1	S	5	7	10.7	4.3
25	Aberporth	1015.8	W	3	0	7.0	5.0	1016.6	SSE	18	8	8.3	7.1
26	Sennybridge	1016.3	S	1	0	1.6	0.8	1019.0	SSE	10	8	7.1	5.2
27	Wattisham	1012.0	WNW	10	8	7.2	4.5	1022.0	SW	4	8	10.5	4.1
28	Almondsbury	1015.3	W	5	0	6.0	3.8	1020.2	SE	6	8	10.0	5.0
29	Heathrow	1013.6	WNW	6	7	8.5	3.6	1021.5	S	6	8	13.0	5.5
30	Manston	1012.4	NW	11	8	8.8	5.8	1022.7	NNE	3	8	10.6	5.9
31	Chivenor	1016.3	NE	2	0	6.0	5.3	1018.2	ESE	11	8	11.8	9.6
32	Exeter	1016.3	NW	2	0	4.9	2.6	1019.7	SSE	11	8	10.3	9.0
33	Herstmonceux	1012.8	W	4	5	9.6	8.2	1022.0	S	6	6	12.4	3.8
34	Hurn	1015.3	WNW	6	0	5.8	4.1	1021.8	S	8	8	10.3	7.1
35	Camborne	1017.4	WSW	4	8	8.4	8.0	1017.8	S	13	8	11.5	11.3

Daily Weather Summary for Saturday 16 March 2024

Selected European readings at (L) 0000 and (R) 1200 UTC

STATIONS		0000 UTC						1200 UTC					
NO	SITE	PRESS	WDIR	WSPD	CLOUD	TEMP	TDEW	PRESS	WDIR	WSPD	CLOUD	TEMP	TDEW
1	Murmansk	1002.3	E	2	2	-6.5	-7.6	996.3	N	6	7	-5.0	-5.9
2	Helsinki	1003.6	SSW	14	8	5.2	4.2	1005.0	SSW	8	9	4.5	4.5
3	Stockholm	1000.2	S	8	-	7.8	6.2	999.9	SSE	6	-	10.3	8.5
4	Oslo	995.4	NE	2	-	4.8	4.8	1005.1	NNE	19	8	-0.4	-1.1
5	Reykjavik	1004.3	E	8	6	1.2	0.4	1003.2	E	6	7	4.2	1.4
6	Moscow	1022.1	-	0	2	1.8	-0.2	1020.7	S	2	8	7.7	0.2
7	Kiev	1020.7	-	0	8	4.0	2.8	1020.3	SSW	4	8	7.7	3.2
8	Warsaw	1013.8	ESE	6	8	5.0	2.5	1012.7	SW	4	7	14.6	10.4
9	Berlin	1009.8	SW	8	4	11.9	8.3	1012.5	W	14	8	11.5	9.4
10	De Bilt	1009.0	SW	12	8	11.2	8.7	1021.5	WNW	6	8	9.4	2.4
11	Dublin	1015.6	SSW	4	1	1.9	1.1	1013.6	SE	16	8	8.4	7.7
12	Cork	1014.5	ESE	6	7	6.9	4.5	1010.8	S	14	8	10.7	10.6
13	Sofia	1020.9	S	2	3	0.7	-0.1	1017.4	NE	2	3	13.8	3.2
14	Belgrade	1017.7	SE	4	5	10.2	1.5	1018.5	NE	4	7	16.0	2.7
15	Budapest	1017.8	E	2	-	8.0	2.9	1018.4	SSW	4	-	13.6	8.2
16	Prague	1014.2	SW	4	-	10.3	6.8	1015.8	WSW	8	7	13.6	5.5
17	Munich	1016.5	SSW	6	8	10.3	6.5	1019.5	WSW	14	8	12.3	5.0
18	Strasbourg	1016.6	SSW	9	7	9.2	8.0	1021.7	WSW	16	7	14.3	6.4
19	Paris	1016.6	W	9	7	11.0	9.4	1023.6	WNW	9	7	13.3	5.7
20	Jersey	1017.5	W	16	8	9.5	8.4	1021.8	SSE	11	8	11.2	9.5
21	Milan	1018.0	WNW	3	3	11.3	8.2	1019.0	WSW	6	0	17.7	8.9
22	Marseille	1021.0	SE	2	-	10.4	9.3	1021.7	NW	14	-	18.7	8.1
23	Bordeaux	1024.2	WSW	5	6	12.5	11.2	1024.9	ESE	4	7	18.8	10.1
24	Rome	1020.5	E	3	3	9.9	8.8	1020.7	WSW	8	4	16.1	10.4
25	Ajaccio	1021.5	NE	6	8	11.7	9.4	1020.8	SW	10	-	17.8	13.3
26	Barcelona	1022.9	N	4	8	12.9	10.8	1025.3	S	7	6	17.0	12.4
27	Majorca	1022.8	NE	3	4	10.5	9.4	1025.4	WSW	10	5	18.3	13.2
28	Madrid	1025.1	NNE	3	2	9.6	9.1	1025.7	SE	2	4	15.0	10.3
29	Lisbon	1024.5	S	4	-	15.6	15.6	1023.9	ESE	3	-	19.5	13.7
30	Athens	1018.8	N	1	-	12.4	10.2	1018.9	N	3	-	18.2	7.4
31	Malta	1021.8	W	4	1	11.2	9.4	1021.2	WNW	11	2	17.6	11.0
32	Gibraltar	1023.7	WSW	6	0	17.6	13.0	1025.1	E	9	0	18.4	13.7

Daily Weather Summary for Saturday 16 March 2024

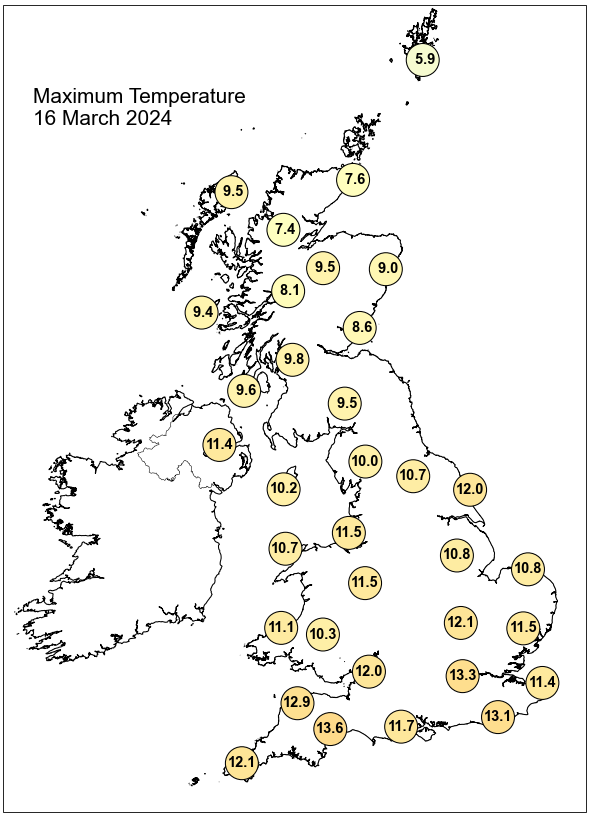

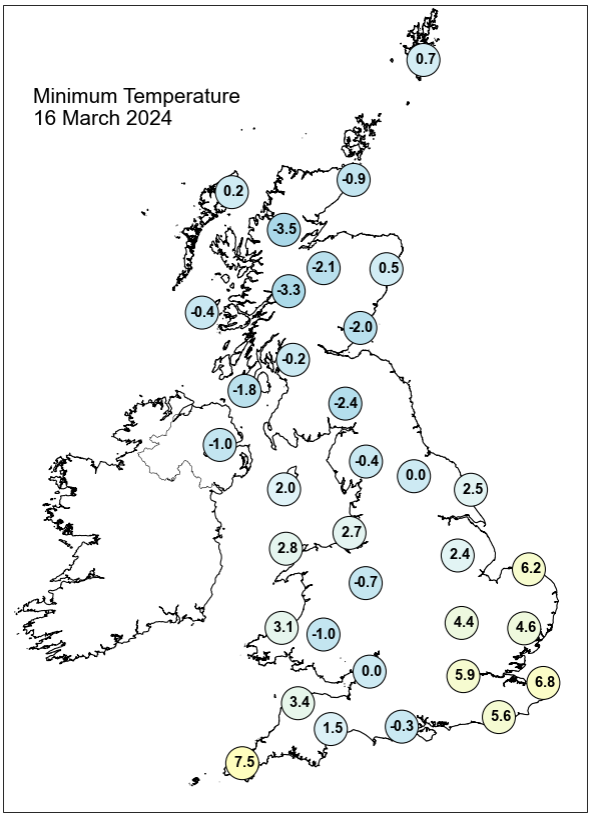

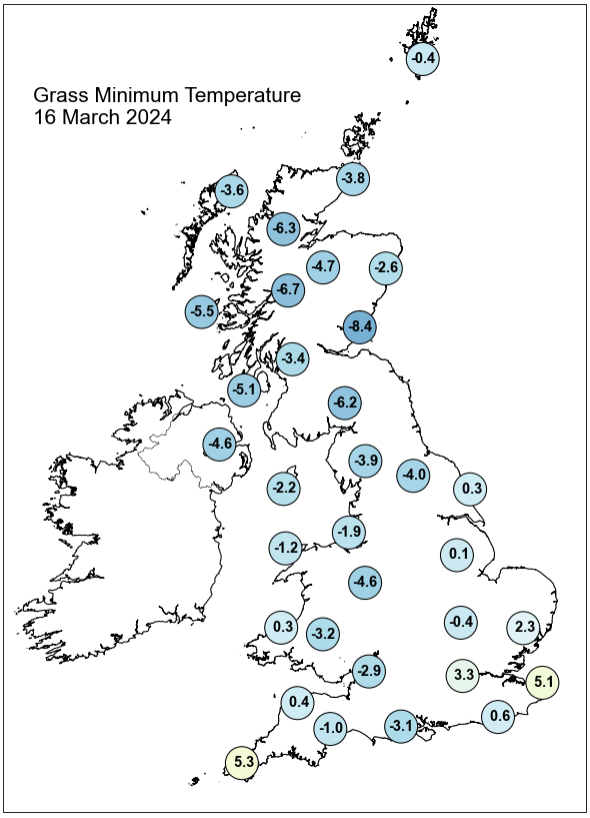

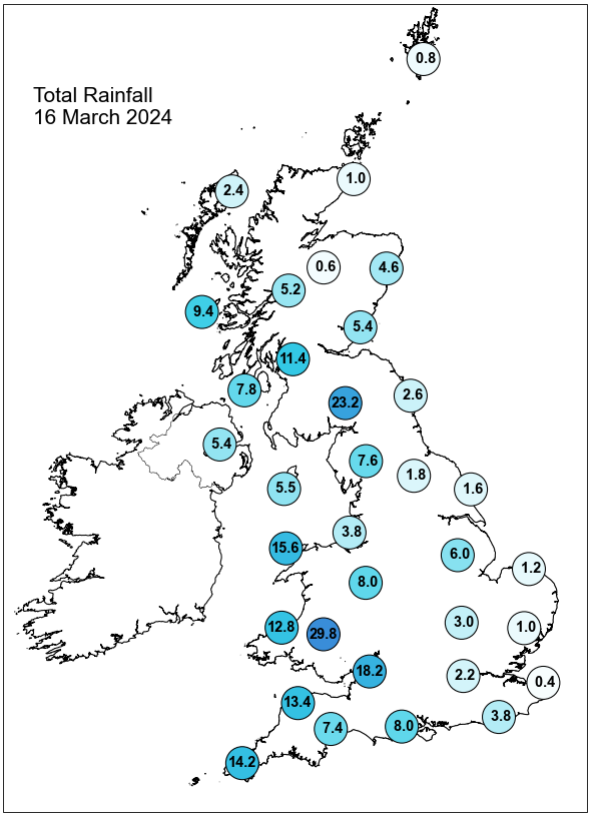

Daily Weather Summary for Saturday 16 March 2024

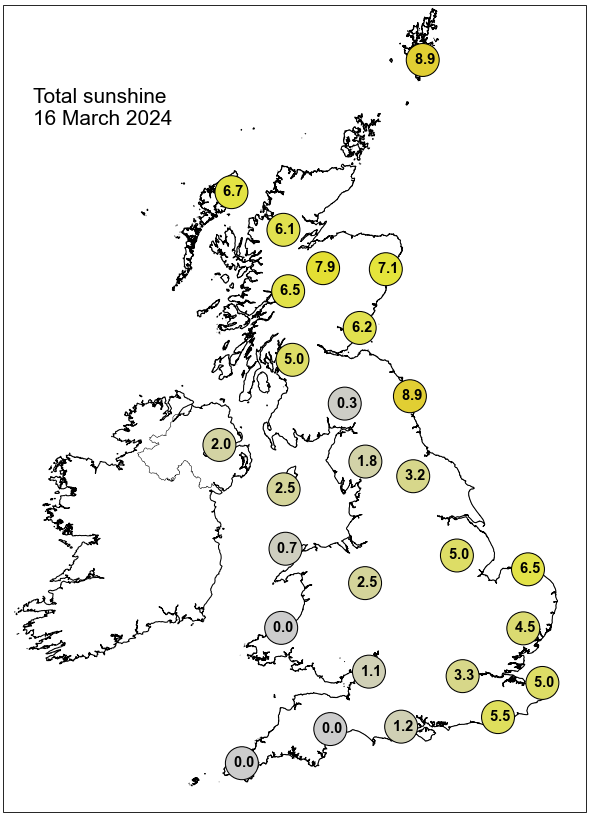

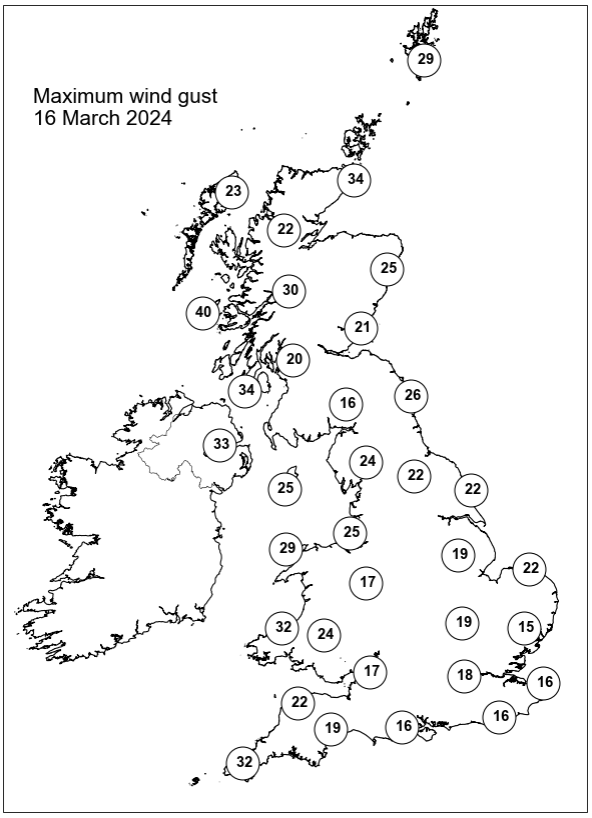

None of the selected stations observed a day of sleet or snow falling or non-zero snow depth at 0900 UTC.

Daily Weather Summary for Sunday 17 March 2024

This day's summary created 24/03/2024 03:03

Summary of the UK Weather for Sunday 17 March 2024

Cloudy skies with moderate to locally heavy rain, drifted northeastwards across much of England and Wales overnight in association with a waving, frontal system crossing the UK. The occluded portion of the frontal system brought a few showery outbreaks across parts of Scotland whilst Northern Ireland remained mostly dry. The frontal system continued to bring moderate to locally heavy rain across much of England and Wales during the morning, before clearing into the North Sea in the afternoon. Elsewhere, there was a mix of sunny spells and variable, often large amounts of cloud. A few showers developed, mainly across parts of Northern Ireland, northern England, southern Scotland and Wales. Through the evening, showers tended to fade, which left most places dry with clear spells. However, cloud thickened in the west as outbreaks of rain reached Northern Ireland and the far west of Scotland. It became increasingly breezy in the far west but mild for many areas.

Daily Extremes

Highest Maximum	**17.3°C** Exeter Airport No 2 (Devon, 27mAMSL)
Lowest Maximum	**6.8°C** Lerwick (Shetland, 82mAMSL)
Highest Minimum	**10.8°C** Scilly: St Marys Airport (Isles Of Scilly, 31mAMSL)
Lowest Minimum	**-0.3°C** Kinross (Kinross-shire, 116mAMSL) also Dawyck Botanic Garden (Peebleshire, 183mAMSL)
Lowest Grass Minimum	**-3.5°C** Kinross (Kinross-shire, 116mAMSL)
Most Rainfall	**19.0mm** Honister Pass (Cumbria, 358mAMSL)
Most Sunshine	**8.2hr** Strathy East (Sutherland, 68mAMSL)
Highest Gust	**44Kt 51mph** Baltasound No 2 (Shetland, 15mAMSL)
Highest Gust (mountain)*	**44Kt 51mph** Great Dun Fell No 2 (Cumbria, 847mAMSL)
Greatest Snow Depth at 0900 UTC	No non-zero values.

mAMSL refers to station elevation in metres above mean sea level.

*Mountain stations are above 500mAMSL.

Daily Weather Summary for Sunday 17 March 2024

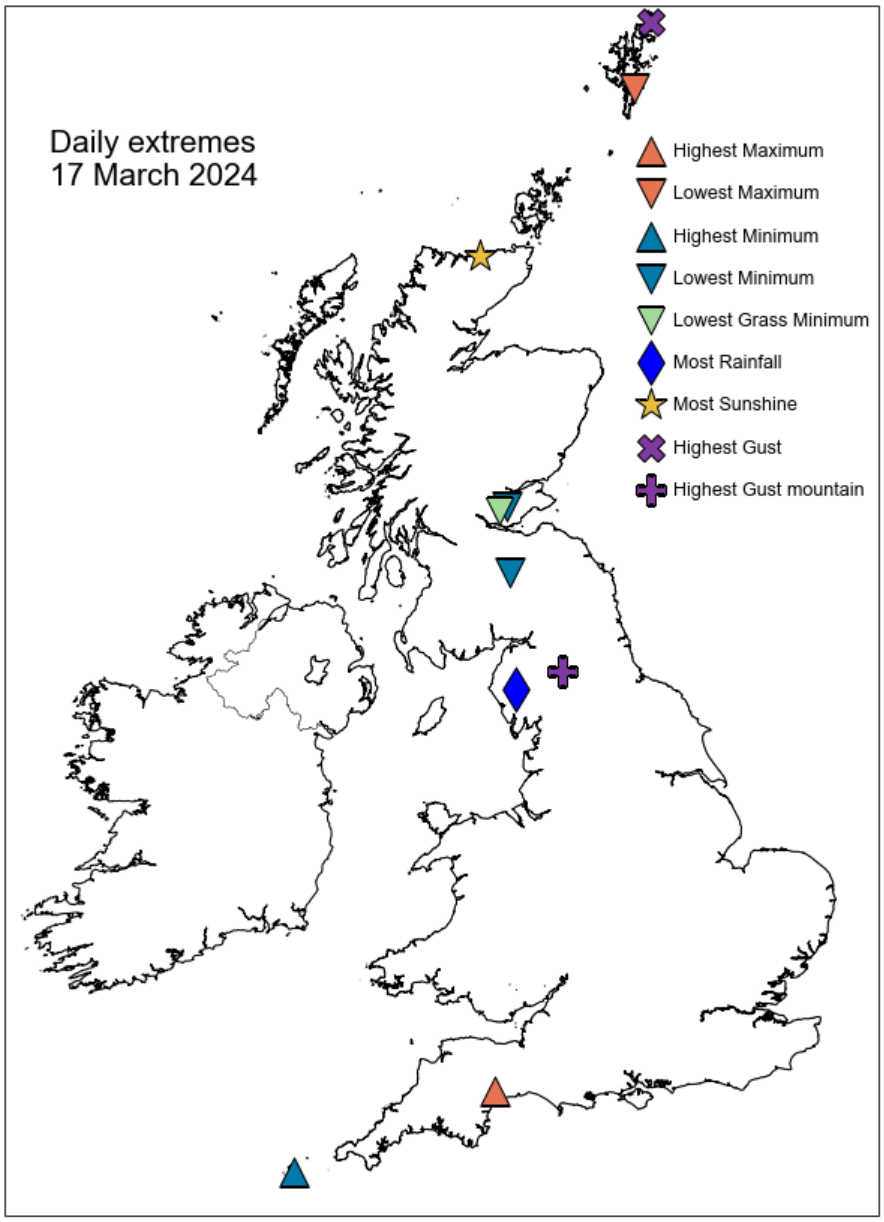

Daily Weather Summary for Sunday 17 March 2024

North Atlantic and Europe analysis charts and satellite images at 0000 UTC

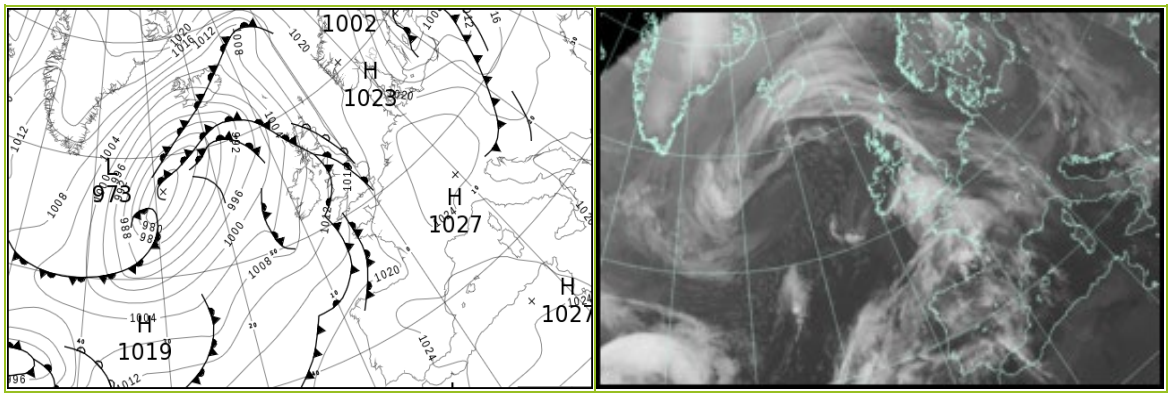

North Atlantic and Europe analysis charts and satellite images at 1200 UTC

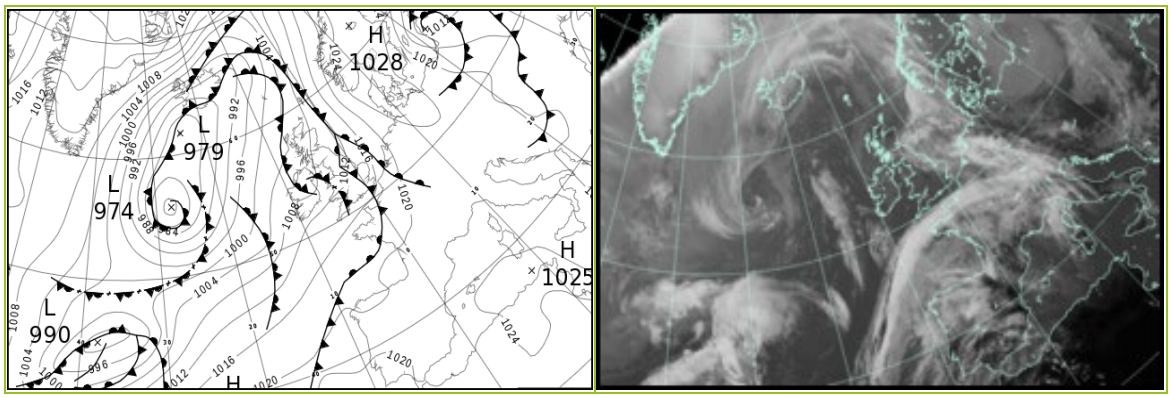

All satellite imagery copyright Met Office and EUMETSAT (European Organisation for the Exploitation of Meteorological Satellites). These show infra-red images from the geostationary MSG satellite. The rainfall rates are derived from both rain-radar and satellite data.

Daily Weather Summary for Sunday 17 March 2024

UK satellite and rain-radar precipitation rates at (L) 0000 and (R) 1200 UTC

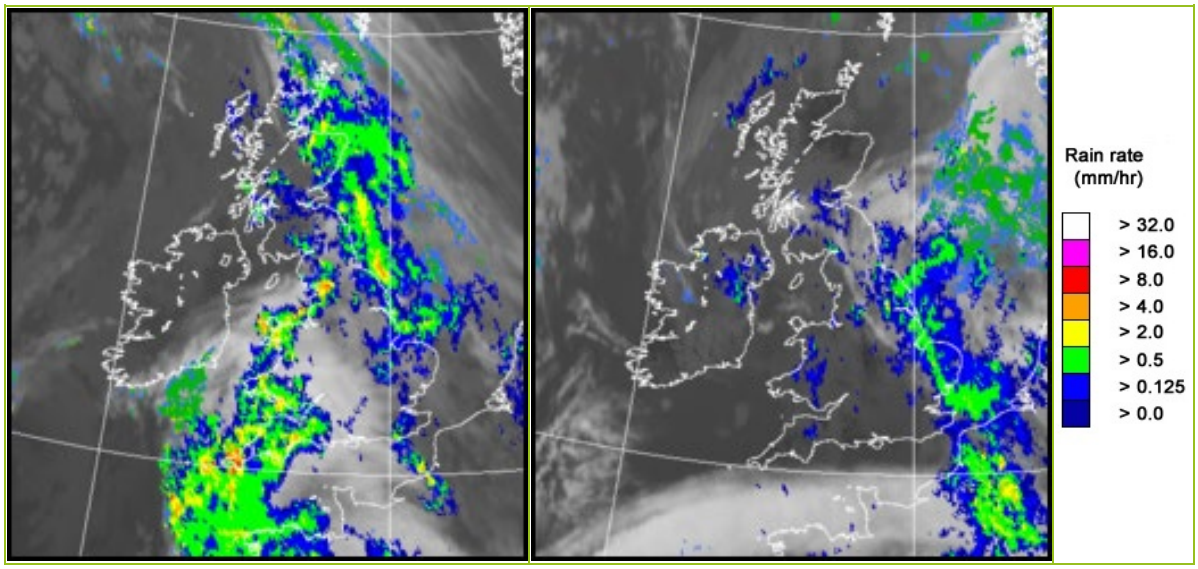

UK wind speed and direction at (L) 0000 and (R) 1200 UTC

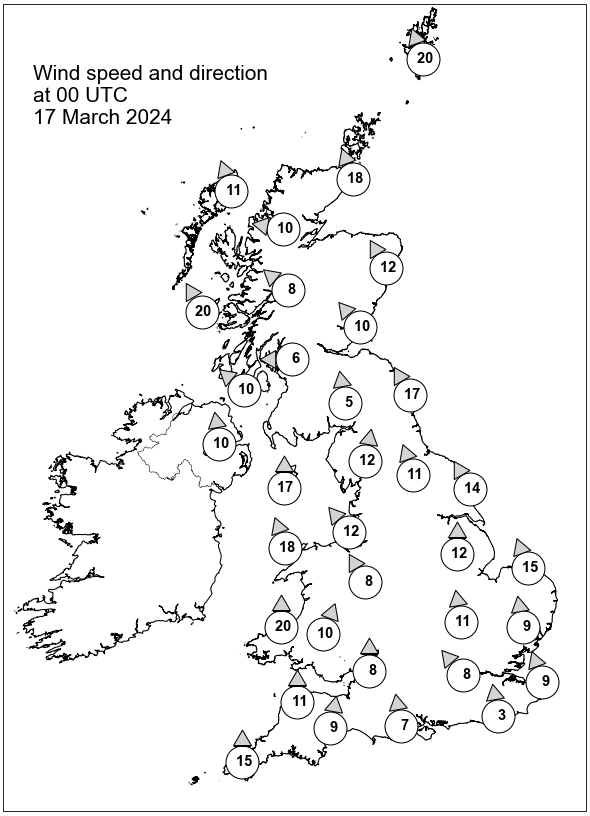

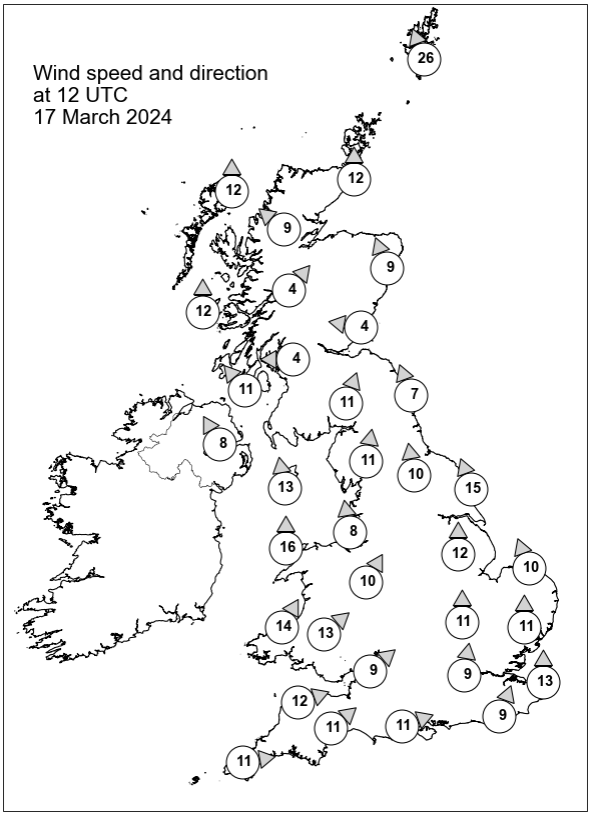

Daily Weather Summary for Sunday 17 March 2024

Selected UK readings at (L) 0000 and (R) 1200 UTC

STATIONS		0000 UTC						1200 UTC					
NO	SITE	PRESS	WDIR	WSPD	CLOUD	TEMP	TDEW	PRESS	WDIR	WSPD	CLOUD	TEMP	TDEW
1	Lerwick	1015.4	SSE	20	8	4.2	0.6	1009.8	SSE	26	8	6.3	6.2
2	Wick	1010.9	SSE	18	8	6.0	4.6	1007.3	S	12	0	9.2	6.6
3	Stornoway	1005.9	SSE	11	8	7.7	6.9	1005.4	S	12	8	9.7	8.7
4	Loch Glascarnoch	1008.7	E	10	8	4.6	3.3	1006.6	SE	9	2	10.6	7.2
5	Aviemore	1009.6	-	-	8	6.7	3.4	1007.3	-	-	1	13.6	7.1
6	Dyce	1013.2	SSE	12	8	5.9	5.1	1009.1	SSE	9	8	11.2	9.1
7	Tulloch Bridge	1010.5	SE	8	8	6.2	3.7	1008.0	SW	4	8	12.5	6.8
8	Tiree	1006.3	SSE	20	8	8.0	7.4	1006.1	S	12	8	10.2	9.3
9	Leuchars	1011.6	SE	10	8	6.8	6.1	1009.0	E	4	8	10.9	8.9
10	Bishopton	1010.0	E	6	8	6.6	6.2	1008.1	E	4	8	11.8	9.9
11	Machrihanish	1008.4	SE	10	8	9.2	8.8	1007.3	SE	11	8	10.2	9.5
12	Boulmer	1013.3	SSE	17	8	-	-	1009.9	SSE	7	8	-	-
13	Eskdalemuir	1012.0	S	5	8	6.6	6.4	1009.4	SSW	11	8	10.2	9.9
14	Aldergrove	1008.3	S	10	8	11.2	10.2	1006.7	SSE	8	8	12.7	9.2
15	Shap	1012.3	S	12	8	7.9	7.2	1010.0	S	11	8	10.5	9.8
16	Leeming	1014.3	SSE	11	8	7.9	7.0	1010.7	S	10	8	11.8	10.7
17	Ronaldsway	1010.5	S	17	8	9.9	9.7	1009.1	S	13	8	10.0	10.0
18	Bridlington	1015.7	SSE	14	8	7.9	7.3	1011.5	SSE	15	8	8.9	8.7
19	Crosby	1013.2	SE	12	8	10.3	9.1	1010.5	S	8	8	13.1	10.6
20	Valley	1011.5	SSE	18	8	10.3	10.0	1009.8	S	16	8	11.2	11.0
21	Waddington	1016.7	S	12	8	8.3	7.6	1012.2	S	12	8	12.4	11.2
22	Shawbury	1014.3	SSE	8	8	10.8	9.9	1011.3	SSW	10	8	14.4	10.2
23	Weybourne	1018.2	SSE	15	8	8.4	6.6	1013.8	SSE	10	8	13.1	11.8
24	Bedford	1017.9	S	11	8	9.0	7.7	1013.0	S	11	8	12.6	11.5
25	Aberporth	1012.3	S	20	8	10.6	10.1	1011.6	SSW	14	8	10.9	9.5
26	Sennybridge	1014.3	SSW	10	8	10.0	9.3	1012.3	SW	13	8	10.4	9.6
27	Wattisham	1019.5	S	9	8	8.6	5.4	1014.3	S	11	8	11.4	10.4
28	Almondsbury	1016.2	S	8	8	11.9	10.3	1013.4	SW	9	8	12.4	10.6
29	Heathrow	1019.2	SE	8	8	9.3	8.4	1014.0	S	9	8	13.2	11.9
30	Manston	1020.4	SSE	9	8	9.3	6.7	1015.5	S	13	8	12.0	11.0
31	Chivenor	1015.0	S	11	8	11.6	10.2	1014.0	WSW	12	8	12.2	10.1
32	Exeter	1016.3	S	9	8	11.8	10.8	1013.7	SW	11	8	14.7	10.3
33	Herstmonceux	1020.1	S	3	8	9.4	8.4	1015.0	SSW	9	8	11.5	11.5
34	Hurn	1018.0	S	7	8	11.0	10.6	1014.2	WSW	11	8	15.2	11.9
35	Camborne	1014.3	S	15	8	10.7	10.3	1014.9	W	11	8	13.2	9.9

Daily Weather Summary for Sunday 17 March 2024

Selected European readings at (L) 0000 and (R) 1200 UTC

STATIONS		0000 UTC						1200 UTC					
NO	SITE	PRESS	WDIR	WSPD	CLOUD	TEMP	TDEW	PRESS	WDIR	WSPD	CLOUD	TEMP	TDEW
1	Murmansk	1007.2	WNW	14	7	-7.5	-9.7	1017.6	W	10	4	-4.6	-12.3
2	Helsinki	1004.7	NE	12	8	1.8	1.3	1017.4	NNE	17	8	-3.3	-5.4
3	Stockholm	1009.6	N	14	-	-0.3	-3.1	1023.5	N	17	-	0.4	-8.2
4	Oslo	1022.0	N	6	-	-3.1	-6.2	1027.5	SE	4	3	1.4	-8.6
5	Reykjavik	995.2	NE	10	5	4.5	0.8	986.3	NE	8	8	4.4	2.0
6	Moscow	1019.6	-	0	0	-0.2	-3.5	1016.4	S	2	8	5.3	-0.8
7	Kiev	1018.9	SSE	2	8	5.3	3.8	1015.5	SSW	6	8	8.4	4.7
8	Warsaw	1016.7	WNW	14	7	6.4	1.9	1018.6	WNW	14	7	5.2	-0.8
9	Berlin	1022.3	W	8	0	4.4	-0.3	1024.1	WNW	10	5	7.6	-1.2
10	De Bilt	1023.3	SE	4	8	4.0	3.0	1019.8	SSE	10	8	11.7	7.4
11	Dublin	1009.6	S	6	7	10.2	9.3	1007.3	SSW	12	7	13.0	9.3
12	Cork	1009.4	SSW	6	7	9.8	9.7	1010.1	WSW	16	6	12.0	7.5
13	Sofia	1020.7	-	0	3	3.7	2.5	1019.2	NW	4	6	13.1	1.9
14	Belgrade	1020.5	S	2	8	11.6	9.0	1022.1	NNW	4	5	15.0	4.3
15	Budapest	1019.3	-	0	-	10.6	8.2	1021.1	NW	8	-	12.8	-1.2
16	Prague	1024.9	W	2	-	3.5	-0.1	1023.5	SW	6	6	10.0	-1.2
17	Munich	1025.6	W	2	8	7.7	5.2	1021.5	WNW	2	7	13.7	2.9
18	Strasbourg	1025.3	SSW	1	7	6.6	5.5	1023.1	S	2	-	12.0	6.7
19	Paris	1022.9	SE	1	6	10.3	7.9	1019.6	S	7	8	12.7	11.6
20	Jersey	1019.0	S	11	8	11.6	9.5	1017.2	WSW	11	8	11.4	10.6
21	Milan	1021.4	NNE	2	0	10.7	8.5	1022.0	N	2	0	17.2	9.6
22	Marseille	1022.0	N	6	-	13.2	5.4	1022.4	W	5	8	16.6	11.5
23	Bordeaux	1021.3	ESE	6	8	14.5	9.7	1020.6	NW	4	8	19.9	13.1
24	Rome	1021.5	N	2	-	6.9	6.4	1022.5	W	8	0	17.8	11.3
25	Ajaccio	1022.3	ENE	4	-	8.6	7.4	1023.7	SW	9	-	17.6	12.9
26	Barcelona	1023.7	NNW	4	1	12.9	10.7	1021.7	SW	14	7	15.0	12.6
27	Majorca	1025.0	NE	2	4	8.8	8.2	1023.8	SW	6	6	16.9	13.0
28	Madrid	1025.1	N	3	8	10.6	9.3	1021.3	SE	1	7	19.0	10.4
29	Lisbon	-	-	-	-	-	-	1019.9	ENE	3	-	22.4	14.2
30	Athens	1018.8	E	2	-	12.9	8.8	1019.0	W	6	-	11.1	8.2
31	Malta	1020.9	NNW	8	4	13.4	11.7	1021.7	NE	8	1	18.5	8.4
32	Gibraltar	1023.7	NE	7	0	15.3	13.6	1022.2	E	13	0	19.6	11.3

Daily Weather Summary for Sunday 17 March 2024

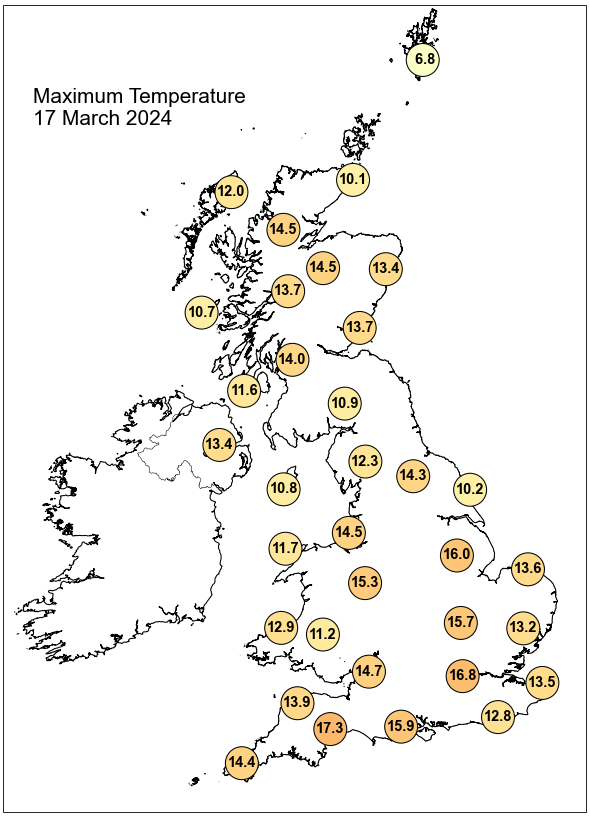

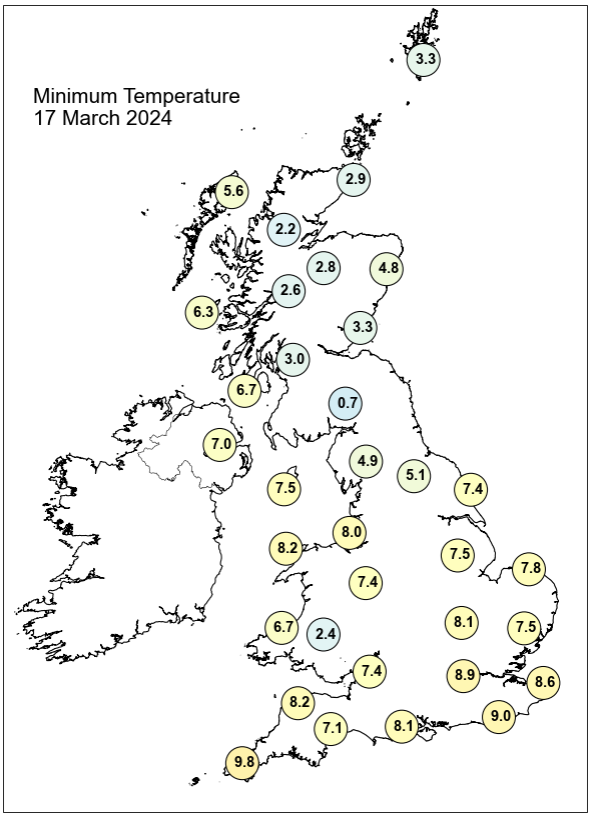

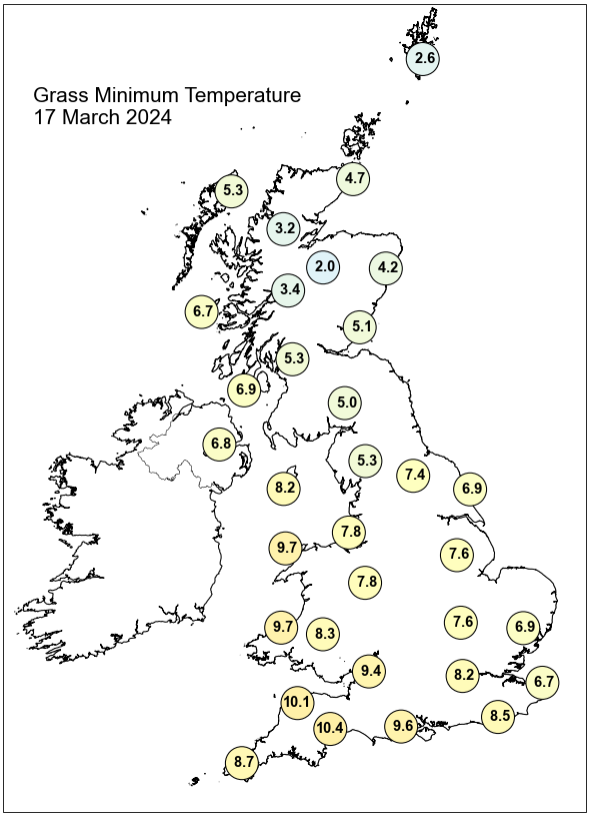

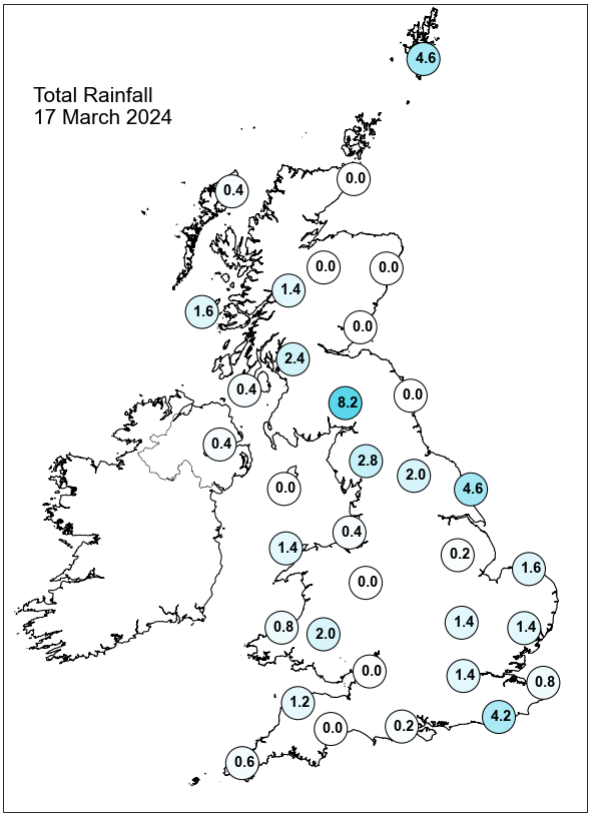

Daily Weather Summary for Sunday 17 March 2024

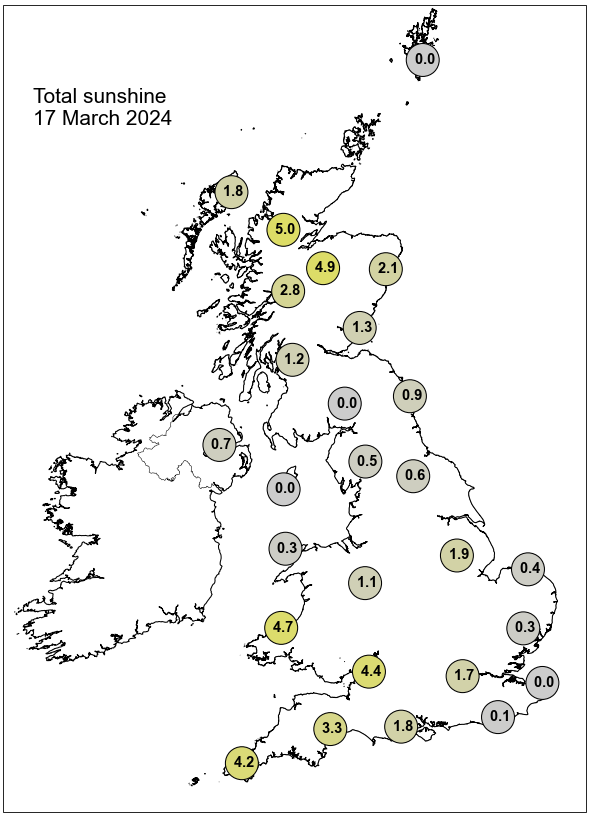

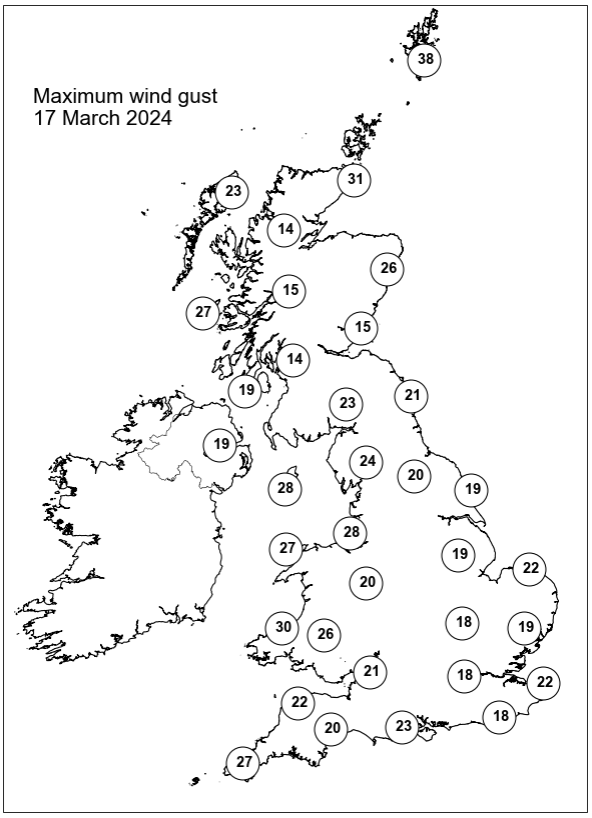

None of the selected stations observed a day of sleet or snow falling or non-zero snow depth at 0900 UTC.

Daily Weather Summary for Monday 18 March 2024

This day's summary created 25/03/2024 03:02

Summary of the UK Weather for Monday 18 March 2024

A mostly dry night with clear spells and some showers in the west of Scotland and Wales and few in the midlands. Patchy mist and fog in the south and southeast where temperatures were less mild compared to the rest of the UK. Strong south westerly winds developed for western areas with gales in the northwest. Showers in the west weakened by sunrise. The minimum recorded temperature was -0.2øC in Altnaharra No 2, Sutherland. It was a fine and dry start across central and eastern parts of England during the early morning with largely sunny skies as cloud thickened from the west ahead of a band of rain moved eastwards across Northern Ireland and into Scotland and parts of northern Wales and northern England in the afternoon. A few scattered showers developed over south west England through the day. There were gusty winds to the north west of Scotland, but only breezy further south. Temperature have remained mild throughout the day.

Daily Extremes

Highest Maximum	**16.5°C** Cardiff, Bute Park (South Glamorgan, 9mAMSL)
Lowest Maximum	**8.4°C** Lerwick (Shetland, 82mAMSL) also Baltasound No 2 (Shetland, 15mAMSL)
Highest Minimum	**10.4°C** Scilly: St Marys Airport (Isles Of Scilly, 31mAMSL)
Lowest Minimum	**-0.2°C** Altnaharra No 2 (Sutherland, 81mAMSL)
Lowest Grass Minimum	**-2.5°C** Pitsford (Northamptonshire, 114mAMSL) also South Newington (Oxfordshire, 105mAMSL)
Most Rainfall	**32.0mm** Seathwaite (Cumbria, 129mAMSL)
Most Sunshine	**9.9hr** Kirkwall (Orkney, 26mAMSL)
Highest Gust	**53Kt 61mph** Capel Curig No 3 (Gwynedd, 216mAMSL)
Highest Gust (mountain)*	**69Kt 79mph** Cairngorm Summit (Inverness-shire, 1237mAMSL)
Greatest Snow Depth at 0900 UTC	No non-zero values.

mAMSL refers to station elevation in metres above mean sea level.

*Mountain stations are above 500mAMSL.

Daily Weather Summary for Monday 18 March 2024

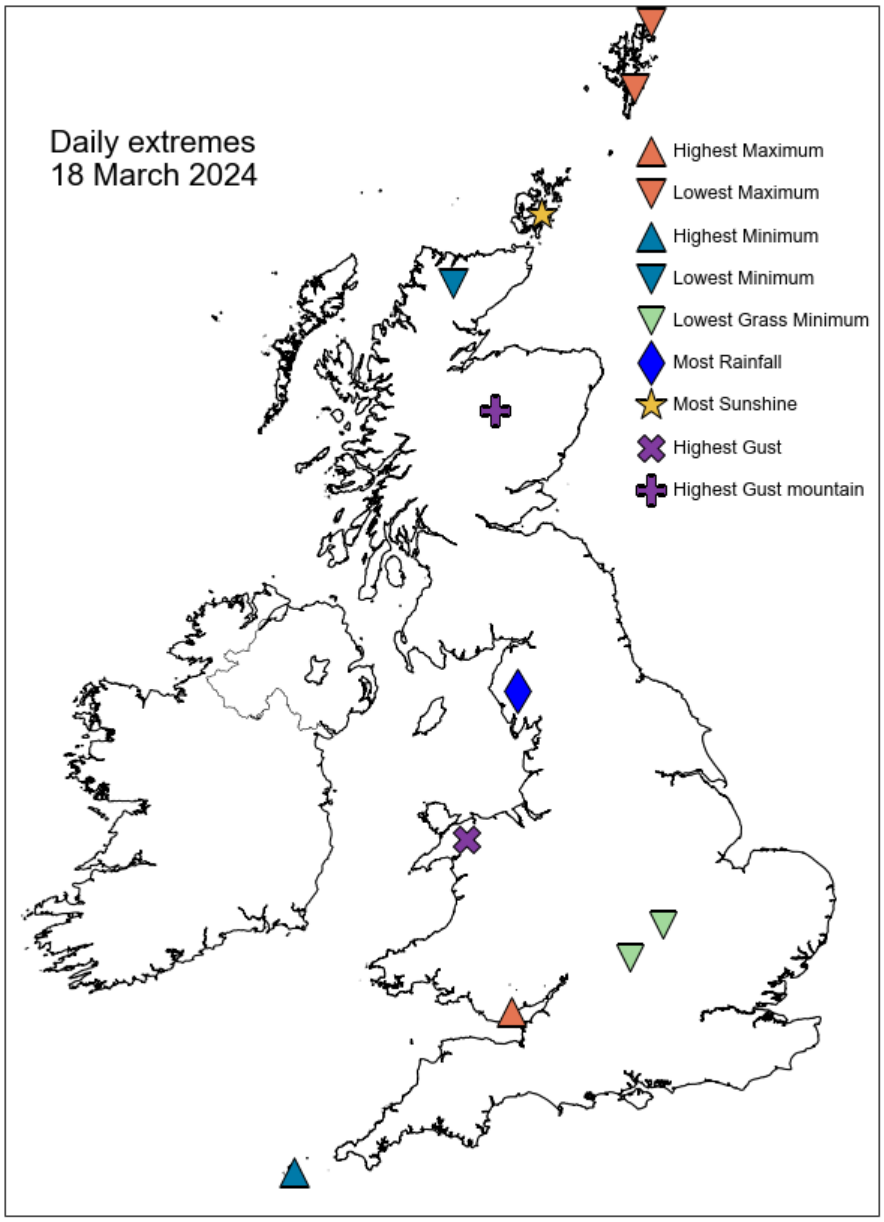

Daily Weather Summary for Monday 18 March 2024

North Atlantic and Europe analysis charts and satellite images at 0000 UTC

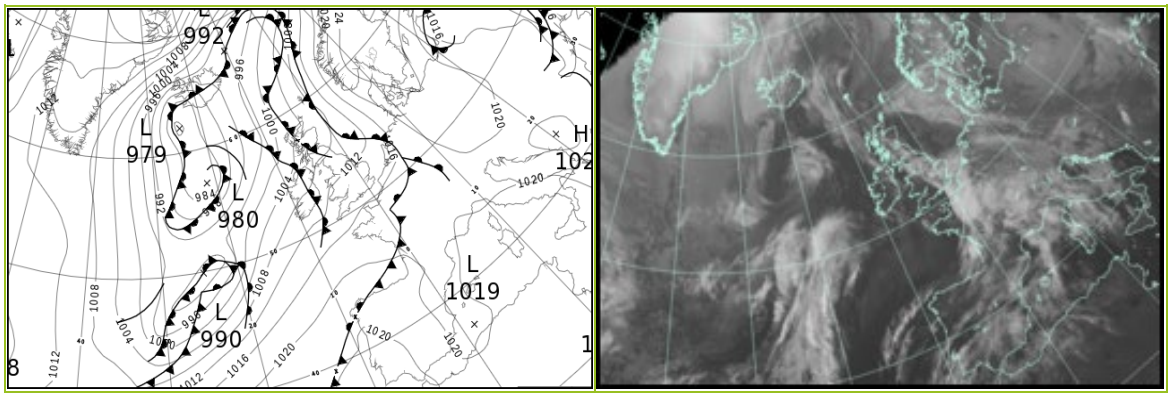

North Atlantic and Europe analysis charts and satellite images at 1200 UTC

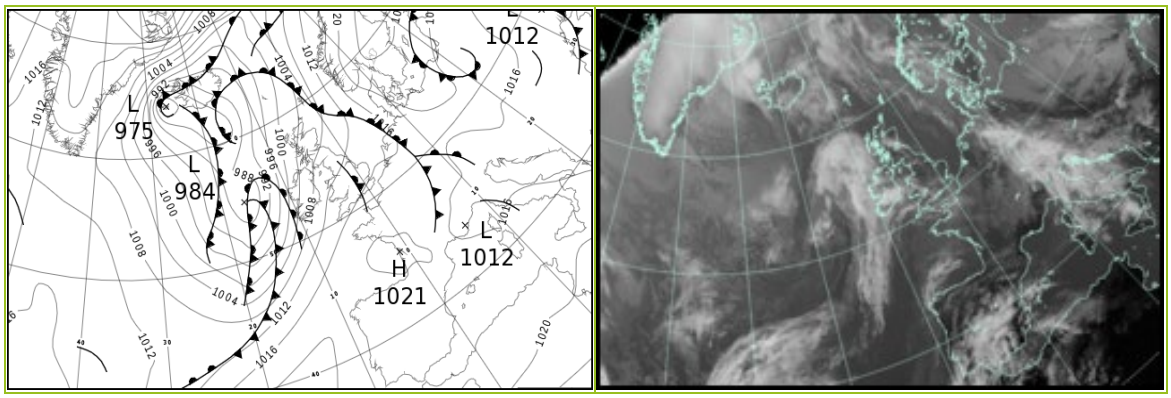

All satellite imagery copyright Met Office and EUMETSAT (European Organisation for the Exploitation of Meteorological Satellites). These show infra-red images from the geostationary MSG satellite. The rainfall rates are derived from both rain-radar and satellite data.

Daily Weather Summary for Monday 18 March 2024

UK satellite and rain-radar precipitation rates at (L) 0000 and (R) 1200 UTC



UK wind speed and direction at (L) 0000 and (R) 1200 UTC

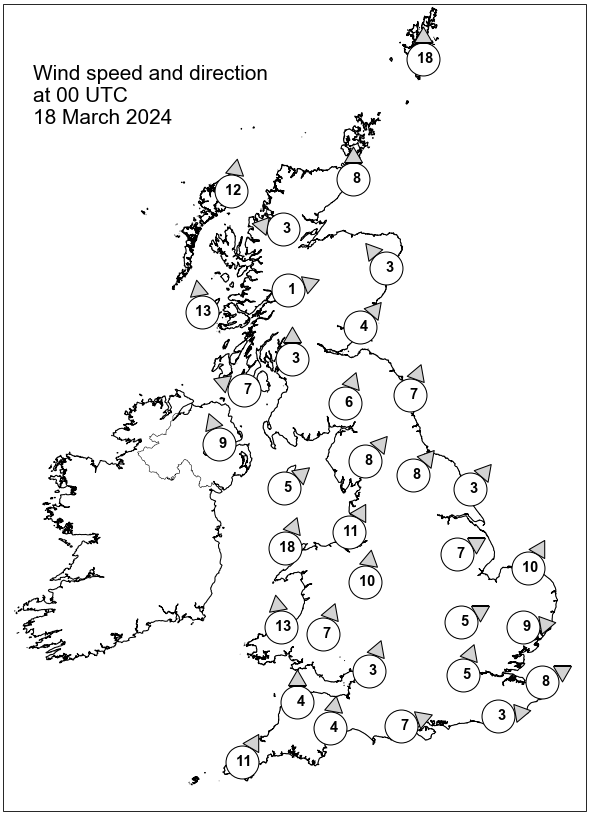

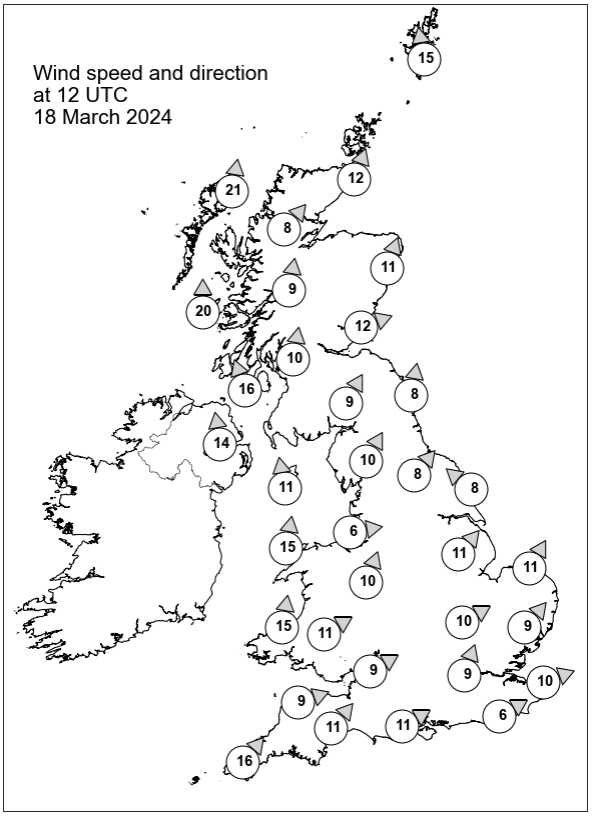

Daily Weather Summary for Monday 18 March 2024

Selected UK readings at (L) 0000 and (R) 1200 UTC

STATIONS		0000 UTC						1200 UTC					
NO	SITE	PRESS	WDIR	WSPD	CLOUD	TEMP	TDEW	PRESS	WDIR	WSPD	CLOUD	TEMP	TDEW
1	Lerwick	1007.2	S	18	8	6.4	6.4	1005.0	S	15	8	7.1	7.1
2	Wick	1004.2	S	8	8	8.8	7.8	1004.7	SSW	12	0	10.7	6.0
3	Stornoway	1002.8	S	12	8	8.2	7.2	1002.1	S	21	0	10.0	6.8
4	Loch Glascarnoch	1004.6	E	3	8	5.8	4.7	1004.0	SW	8	5	10.5	2.9
5	Aviemore	1004.9	-	-	8	8.1	6.6	1005.1	-	-	2	11.3	1.5
6	Dyce	1006.1	SE	3	8	6.9	6.5	1006.4	SSW	11	4	12.3	5.4
7	Tulloch Bridge	1005.9	WSW	1	8	7.9	7.1	1006.5	S	9	8	9.6	3.6
8	Tiree	1004.3	S	13	0	8.1	7.4	1003.7	S	20	3	9.5	7.5
9	Leuchars	1006.1	SW	4	8	8.0	6.8	1007.5	WSW	12	8	12.6	7.0
10	Bishopton	1006.6	S	3	8	8.9	8.4	1007.4	S	10	8	11.7	6.3
11	Machrihanish	1006.7	ESE	7	0	5.0	4.2	1006.3	SSE	16	4	11.4	8.1
12	Boulmer	1007.9	SSW	7	8	-	-	1009.7	S	8	8	-	-
13	Eskdalemuir	1008.0	SSW	6	8	7.6	7.5	1009.3	SSW	9	8	11.0	8.3
14	Aldergrove	1006.9	SSE	9	5	8.8	5.6	1006.6	S	14	5	11.9	6.3
15	Shap	1009.7	SW	8	8	7.9	6.5	1011.0	SSW	10	8	9.3	7.4
16	Leeming	1009.8	SW	8	4	8.9	7.3	1011.4	SW	8	8	13.3	7.8
17	Ronaldsway	1009.3	SW	5	7	8.3	7.7	1010.0	S	11	6	10.6	8.9
18	Bridlington	1010.2	SW	3	6	8.0	6.7	1011.9	SE	8	0	12.8	7.6
19	Crosby	1010.9	SSW	11	8	9.5	7.1	1011.9	W	6	0	12.8	8.0
20	Valley	1010.6	SSW	18	8	9.3	8.2	1011.2	S	15	8	11.3	10.0
21	Waddington	1011.8	WSW	7	1	9.1	5.6	1013.5	SW	11	8	12.7	7.5
22	Shawbury	1012.4	S	10	5	7.8	5.5	1012.4	SSW	10	6	14.0	5.3
23	Weybourne	1012.4	SSW	10	7	9.1	7.3	1014.2	SSW	11	1	14.1	7.9
24	Bedford	1013.1	WSW	5	4	7.9	4.9	1014.5	WSW	10	8	12.3	8.1
25	Aberporth	1012.5	S	13	0	7.1	6.3	1012.4	S	15	8	12.6	7.4
26	Sennybridge	1013.5	SSW	7	8	6.6	5.7	1013.4	WSW	11	8	10.0	6.7
27	Wattisham	1013.4	W	9	3	9.4	7.3	1015.0	SW	9	3	13.3	7.8
28	Almondsbury	1014.1	SSW	3	8	8.7	7.9	1014.5	WSW	9	7	12.4	9.5
29	Heathrow	1014.2	SSW	5	8	9.9	8.8	1015.4	SSW	9	8	13.4	10.3
30	Manston	1014.4	WSW	8	8	9.4	8.6	1016.2	WSW	10	8	13.4	9.0
31	Chivenor	1014.1	S	4	2	7.6	6.8	1014.4	WSW	9	5	14.5	9.9
32	Exeter	1014.3	S	4	0	6.5	5.6	1014.9	SW	11	8	14.1	8.7
33	Herstmonceux	1014.8	W	3	8	9.8	9.2	1016.8	WSW	6	8	12.1	10.5
34	Hurn	1014.8	WSW	7	8	10.9	10.3	1016.1	WSW	11	8	12.8	9.8
35	Camborne	1014.2	SSW	11	8	10.8	10.4	1014.9	SW	16	8	12.1	10.1

Daily Weather Summary for Monday 18 March 2024

Selected European readings at (L) 0000 and (R) 1200 UTC

STATIONS		0000 UTC						1200 UTC					
NO	SITE	PRESS	WDIR	WSPD	CLOUD	TEMP	TDEW	PRESS	WDIR	WSPD	CLOUD	TEMP	TDEW
1	Murmansk	1014.5	SSW	10	8	-5.6	-12.5	1011.8	WSW	12	8	-1.7	-13.6
2	Helsinki	1025.4	NNE	10	0	-7.0	-12.7	1025.2	ENE	8	0	-1.6	-7.9
3	Stockholm	1027.0	N	4	-	-4.4	-8.5	1024.6	ENE	2	-	2.6	-10.5
4	Oslo	1027.3	NE	4	-	-2.5	-4.8	1024.3	ESE	4	7	0.6	-6.0
5	Reykjavik	984.0	E	12	8	4.2	2.8	982.2	E	11	7	6.0	4.6
6	Moscow	1016.0	ESE	2	8	2.5	-0.9	1019.4	NNE	2	8	3.8	-0.1
7	Kiev	1014.9	NW	6	8	3.7	1.9	1013.2	NNW	2	8	3.6	2.0
8	Warsaw	1019.2	W	10	8	0.1	-2.6	1018.2	WNW	8	8	1.8	1.1
9	Berlin	1023.9	E	6	8	0.6	-2.4	1020.6	E	8	8	6.3	-4.0
10	De Bilt	1015.2	S	6	8	11.0	11.0	1016.1	WNW	8	7	14.6	5.3
11	Dublin	1008.8	S	8	7	9.8	5.6	1008.4	SSE	6	6	11.7	5.8
12	Cork	1010.0	SW	10	1	7.4	6.9	1008.4	SSW	17	7	10.5	9.5
13	Sofia	1019.8	NW	2	1	6.8	3.4	1012.7	WNW	4	5	15.5	2.5
14	Belgrade	1019.7	E	2	2	9.8	0.0	1015.8	NNW	4	6	13.9	3.6
15	Budapest	1019.4	NW	2	-	5.0	-1.7	1016.1	NW	8	-	11.3	-3.6
16	Prague	1022.6	NW	2	-	0.4	-2.0	1017.6	NE	4	7	9.2	-2.9
17	Munich	1018.9	SSW	2	8	10.2	5.3	1015.3	W	4	7	11.0	6.8
18	Strasbourg	1018.7	NW	2	8	9.7	9.1	1017.5	E	2	7	13.5	11.2
19	Paris	1016.6	SW	3	7	12.5	11.2	1018.7	WNW	7	6	15.7	8.4
20	Jersey	1016.7	SW	4	8	10.3	9.0	1018.2	SW	9	8	12.0	9.2
21	Milan	1018.3	W	4	0	12.2	8.4	1014.6	W	4	4	16.5	9.8
22	Marseille	1020.4	SE	3	8	11.5	9.9	1016.4	W	7	-	17.7	12.8
23	Bordeaux	1020.4	WSW	9	8	13.9	13.1	1021.1	NW	1	8	16.4	12.2
24	Rome	1021.4	E	2	3	10.8	9.9	1017.0	S	8	7	16.6	13.2
25	Ajaccio	1021.5	NE	4	-	10.5	9.3	1017.1	SW	8	-	18.2	13.7
26	Barcelona	1019.8	-	0	7	13.0	11.9	1019.2	E	7	4	16.7	11.2
27	Majorca	1020.2	ENE	2	8	10.8	10.5	1017.1	SW	9	5	21.6	11.6
28	Madrid	1021.1	NNW	2	8	11.8	10.0	1017.9	S	1	7	19.5	11.7
29	Lisbon	1017.7	NE	6	-	18.3	12.0	1016.7	E	3	-	20.8	11.9
30	Athens	1017.7	NE	1	-	10.0	5.7	1014.5	N	5	-	18.3	9.0
31	Malta	1022.4	SSW	5	0	11.4	8.6	1020.1	W	11	2	18.2	12.3
32	Gibraltar	1020.6	W	1	0	15.3	11.1	1018.4	E	6	4	19.7	8.8

Daily Weather Summary for Monday 18 March 2024

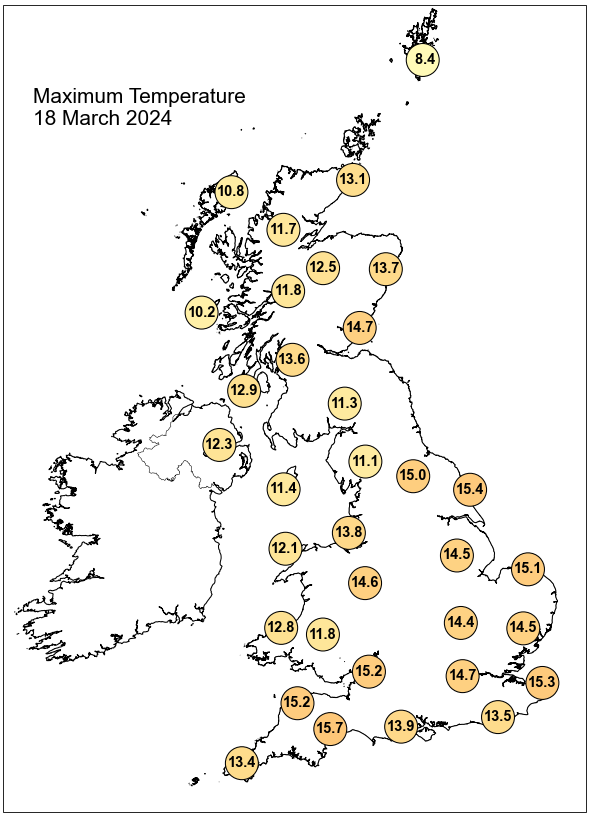

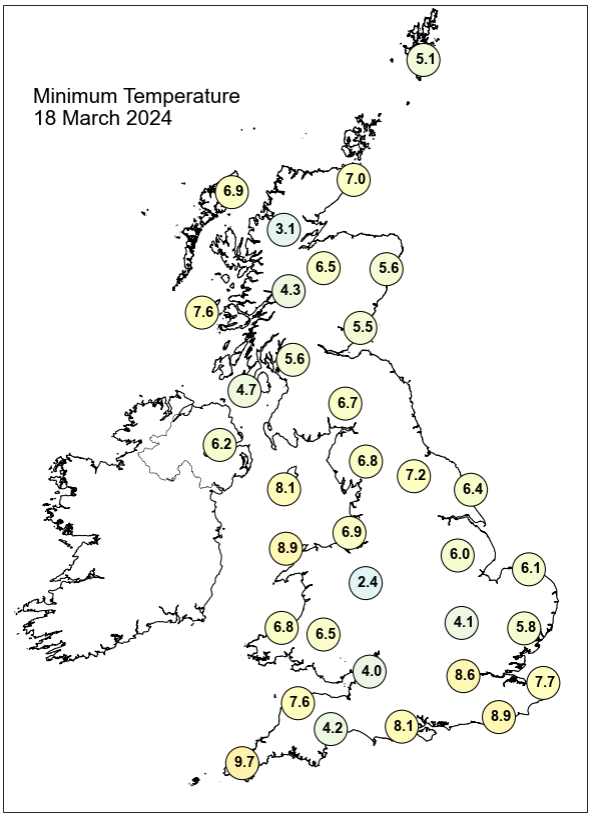

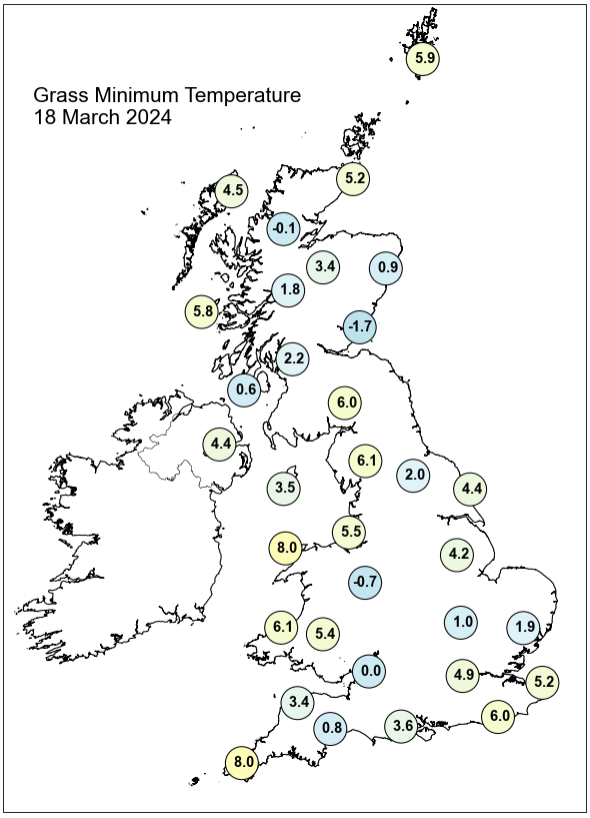

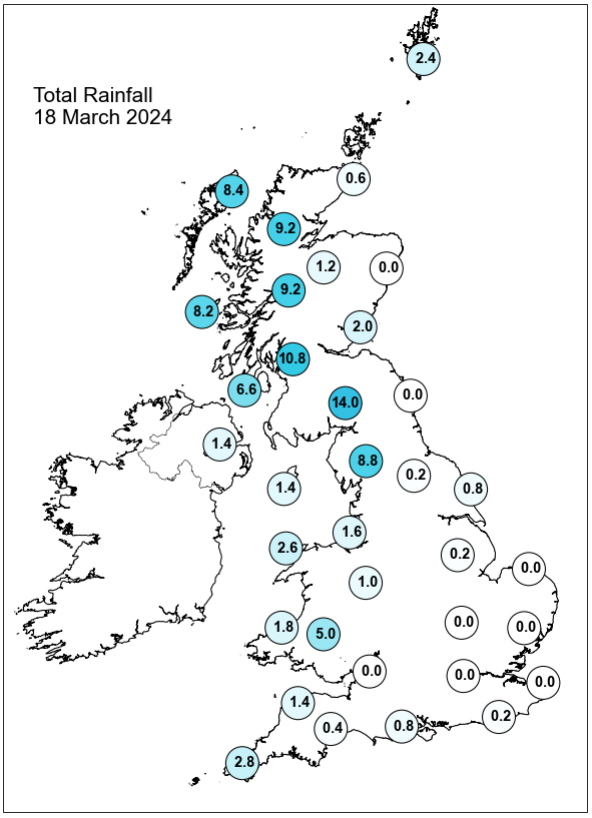

Daily Weather Summary for Monday 18 March 2024

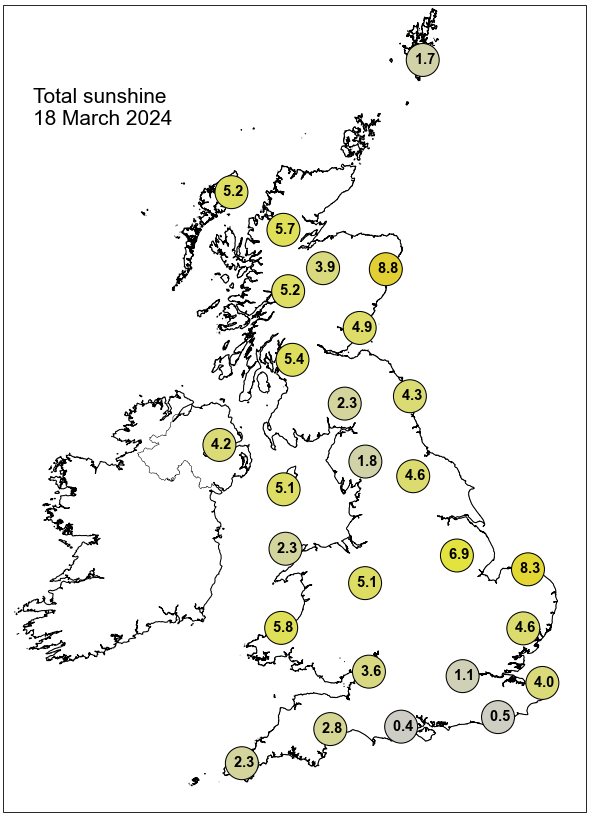

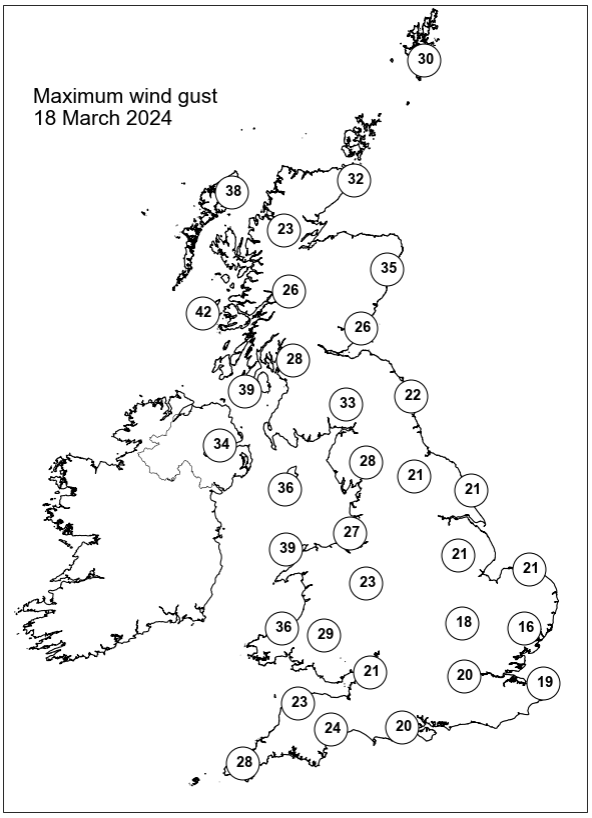

None of the selected stations observed a day of sleet or snow falling or non-zero snow depth at 0900 UTC.

Daily Weather Summary for Tuesday 19 March 2024

This day's summary created 26/03/2024 03:03

Summary of the UK Weather for Tuesday 19 March 2024

The night began dry in the east with some clear spells, otherwise cloudy with bands of rain across the west of the UK moving eastwards. Some heavy rain and strong westerly winds in the northwest, local gusts of around 45KT, and a weaker, southwesterly wind further south. The bands of rain fragmented and eased as they tracked eastwards gradually overnight. By the early morning, rain had further weakened into scattered showers in the southwest and northwest England and East Midlands, with heavier rain still in the northwest. It was a mostly mild night particularly towards the south. Scattered showers across Scotland, and central and south western parts of England during the early morning. Some of these persisted through the day. Later, showers and rain moved through the southwest before passing into southern Wales and Northern Ireland into the evening. It remained largely cloudy throughout the day with a few sunny spells across western Wales and eastern England.

Daily Extremes

Highest Maximum	**16.8°C** Coningsby (Lincolnshire, 6mAMSL)
Lowest Maximum	**7.6°C** Loch Glascarnoch (Ross & Cromarty, 269mAMSL)
Highest Minimum	**11.2°C** Plymouth, Kinterbury Point (Devon, 0mAMSL)
Lowest Minimum	**5.6°C** Culzean Castle No 2 (Ayrshire, 38mAMSL)
Lowest Grass Minimum	**1.0°C** Nettlecombe (Somerset, 96mAMSL)
Most Rainfall	**20.3mm** Holsworthy S Wks (Devon, 110mAMSL)
Most Sunshine	**7.9hr** Whitby (North Yorkshire, 41mAMSL)
Highest Gust	**50Kt 58mph** Capel Curig No 3 (Gwynedd, 216mAMSL)
Highest Gust (mountain)*	**62Kt 71mph** Great Dun Fell No 2 (Cumbria, 847mAMSL) also Cairngorm Summit (Inverness-shire, 1237mAMSL)
Greatest Snow Depth at 0900 UTC	No non-zero values.

mAMSL refers to station elevation in metres above mean sea level.

*Mountain stations are above 500mAMSL.

Daily Weather Summary for Tuesday 19 March 2024

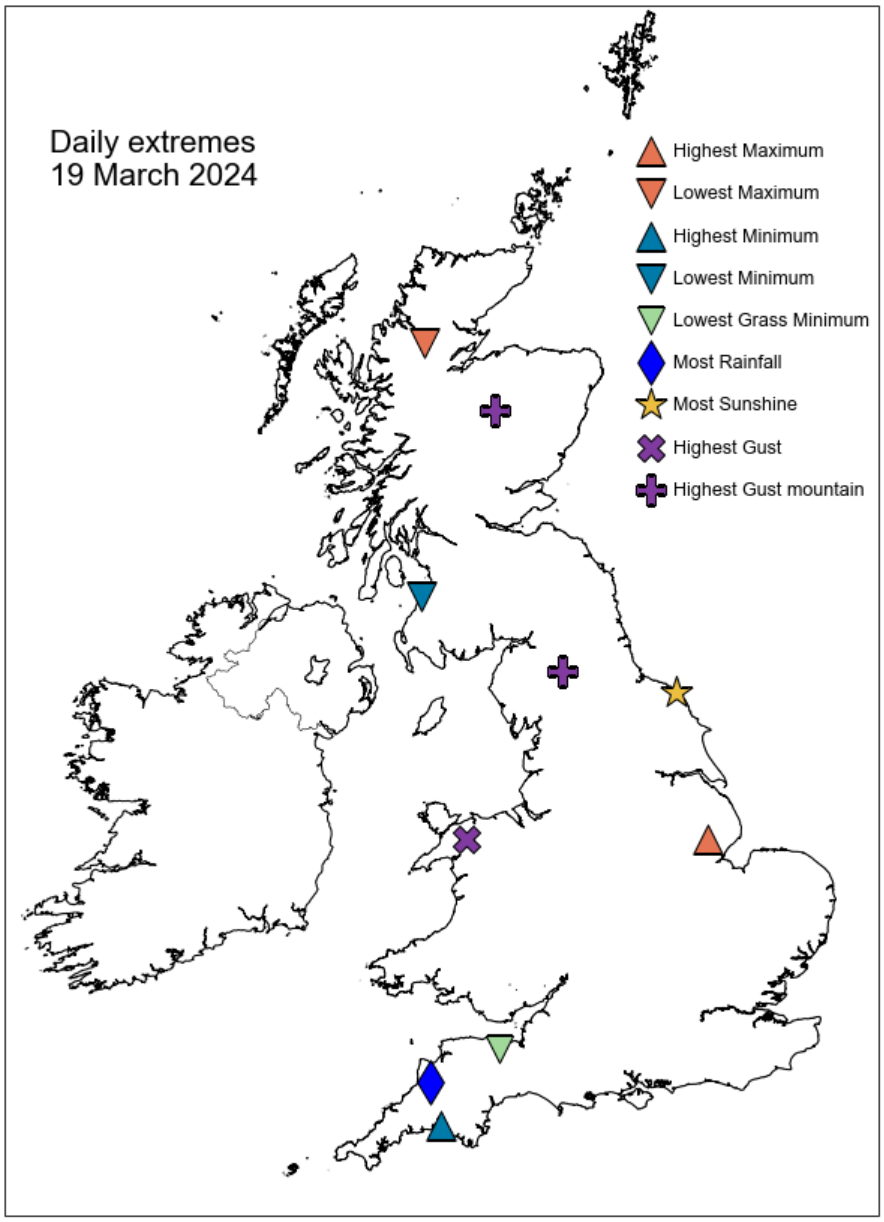

Daily Weather Summary for Tuesday 19 March 2024

North Atlantic and Europe analysis charts and satellite images at 0000 UTC

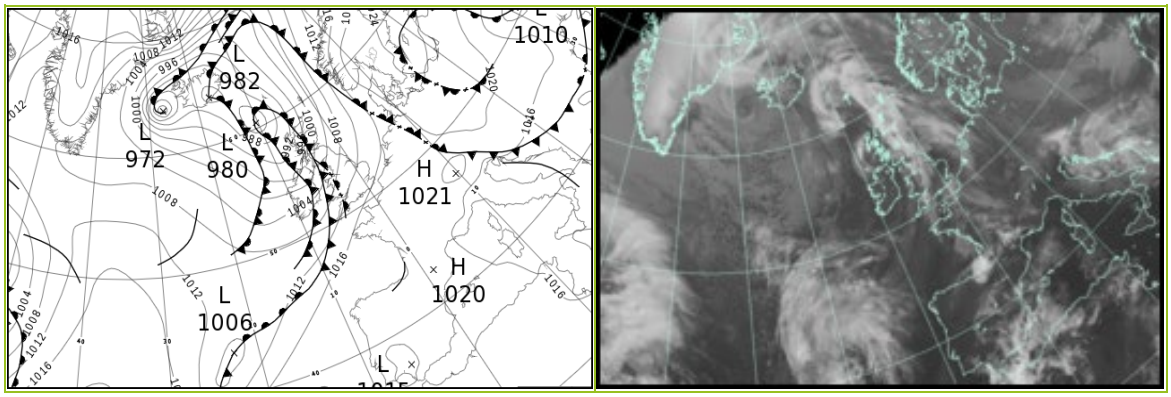

North Atlantic and Europe analysis charts and satellite images at 1200 UTC

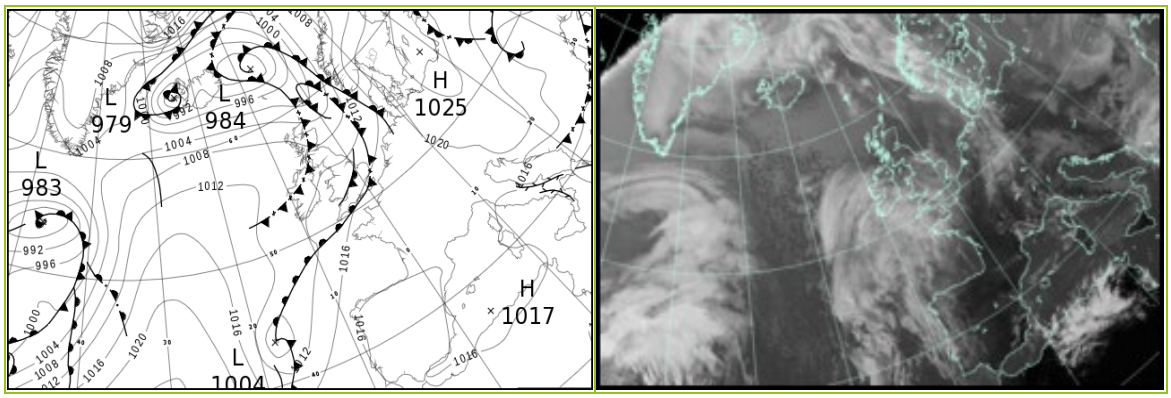

All satellite imagery copyright Met Office and EUMETSAT (European Organisation for the Exploitation of Meteorological Satellites). These show infra-red images from the geostationary MSG satellite. The rainfall rates are derived from both rain-radar and satellite data.

Daily Weather Summary for Tuesday 19 March 2024

UK satellite and rain-radar precipitation rates at (L) 0000 and (R) 1200 UTC



UK wind speed and direction at (L) 0000 and (R) 1200 UTC

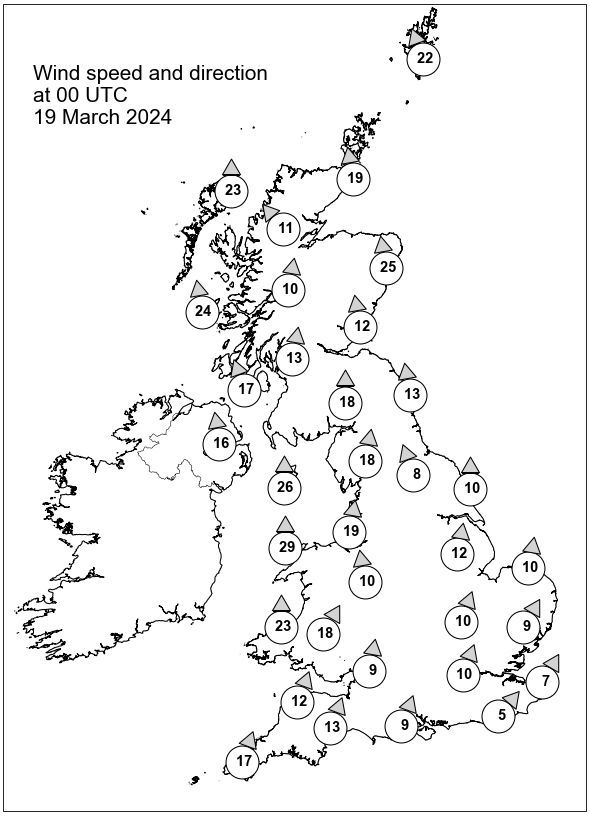

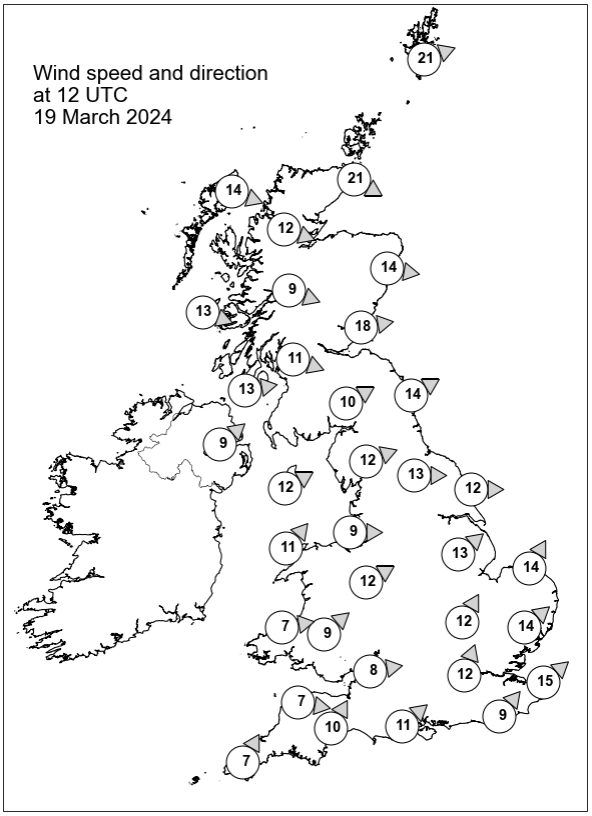

Daily Weather Summary for Tuesday 19 March 2024

Selected UK readings at (L) 0000 and (R) 1200 UTC

STATIONS		0000 UTC						1200 UTC					
NO	SITE	PRESS	WDIR	WSPD	CLOUD	TEMP	TDEW	PRESS	WDIR	WSPD	CLOUD	TEMP	TDEW
1	Lerwick	1000.3	SSE	22	8	7.1	6.6	998.8	WSW	21	8	8.5	8.2
2	Wick	996.7	S	19	8	8.7	5.9	1004.3	WNW	21	8	9.2	5.5
3	Stornoway	991.9	S	23	8	10.4	8.4	1007.1	WNW	14	8	8.0	4.2
4	Loch Glascarnoch	995.2	SE	11	8	8.2	6.2	1007.5	WNW	12	8	6.1	4.3
5	Aviemore	997.0	-	-	8	9.9	5.6	1007.1	-	-	8	8.7	5.3
6	Dyce	1001.3	S	25	8	8.8	5.5	1005.8	W	14	1	13.4	3.4
7	Tulloch Bridge	998.0	S	10	8	8.8	7.3	1008.8	WNW	9	8	7.9	4.0
8	Tiree	993.9	S	24	8	9.6	8.6	1009.9	WNW	13	6	9.7	4.9
9	Leuchars	1001.0	S	12	8	9.4	7.4	1007.6	W	18	1	13.2	6.4
10	Bishopton	999.5	S	13	8	10.3	9.1	1009.2	WNW	11	8	11.6	6.4
11	Machrihanish	997.9	SSE	17	8	10.0	9.0	1010.7	W	13	8	9.4	7.2
12	Boulmer	1005.0	S	13	8	-	-	1009.7	WSW	14	8	-	-
13	Eskdalemuir	1003.0	S	18	8	8.9	8.4	1010.2	WSW	10	8	11.1	8.3
14	Aldergrove	998.3	S	16	8	11.4	9.8	1011.0	SW	9	6	12.4	7.3
15	Shap	1005.4	S	18	8	8.8	7.3	1011.1	WSW	12	1	10.9	6.9
16	Leeming	1007.6	SSE	8	8	11.3	6.8	1011.7	W	13	3	12.6	7.1
17	Ronaldsway	1003.2	S	26	8	10.2	9.6	1011.8	WSW	12	5	11.6	8.3
18	Bridlington	1009.2	S	10	7	9.1	7.0	1011.5	W	12	1	14.8	7.4
19	Crosby	1007.4	S	19	4	11.5	7.9	1013.1	W	9	0	12.6	8.7
20	Valley	1004.9	S	29	8	10.4	9.8	1012.9	SW	11	0	11.3	8.5
21	Waddington	1010.9	S	12	8	9.9	8.0	1013.0	SW	13	8	14.7	8.7
22	Shawbury	1009.6	S	10	8	11.1	7.5	1013.3	WSW	12	2	13.3	7.3
23	Weybourne	1012.5	S	10	0	9.2	7.9	1014.0	SSW	14	8	13.1	9.6
24	Bedford	1012.8	SSW	10	5	9.8	7.5	1014.4	SSW	12	8	14.7	10.2
25	Aberporth	1007.8	S	23	8	10.2	9.6	1013.6	W	7	1	10.4	8.2
26	Sennybridge	1010.3	SSW	18	8	8.7	7.7	1013.7	SW	9	5	11.8	7.2
27	Wattisham	1014.0	SSW	9	6	9.8	8.7	1015.5	SW	14	8	12.5	9.1
28	Almondsbury	1012.8	S	9	8	11.1	7.7	1014.4	W	8	8	13.0	10.2
29	Heathrow	1014.6	SSW	10	8	11.1	8.4	1016.3	SSW	12	8	12.3	9.7
30	Manston	1015.9	SSW	7	8	10.2	9.2	1016.8	SW	15	8	13.3	8.9
31	Chivenor	1012.0	SSW	12	8	11.8	9.1	1014.4	W	7	8	12.9	11.9
32	Exeter	1013.2	SSW	13	8	11.6	8.3	1014.6	SSW	10	8	14.4	11.1
33	Herstmonceux	1015.8	SW	5	8	10.5	9.2	1017.7	SW	9	8	11.3	8.2
34	Hurn	1014.9	SSW	9	8	11.0	9.1	1016.4	SW	11	8	11.1	10.8
35	Camborne	1012.1	SSW	17	8	10.9	10.0	1015.0	SSW	7	8	11.9	10.7

Daily Weather Summary for Tuesday 19 March 2024

Selected European readings at (L) 0000 and (R) 1200 UTC

STATIONS		0000 UTC						1200 UTC					
NO	SITE	PRESS	WDIR	WSPD	CLOUD	TEMP	TDEW	PRESS	WDIR	WSPD	CLOUD	TEMP	TDEW
1	Murmansk	1012.4	SW	8	8	-1.7	-6.2	1017.4	N	2	7	-0.6	-3.3
2	Helsinki	1025.4	ENE	4	8	-2.7	-4.9	1025.1	SSE	4	8	0.7	-2.0
3	Stockholm	1024.8	-	0	-	-5.3	-6.4	1023.6	SSW	6	-	4.1	-4.8
4	Oslo	1022.3	SE	2	-	-0.1	-5.8	1020.4	SSW	4	8	2.0	-1.1
5	Reykjavik	987.0	SW	13	8	-0.2	-3.9	989.0	SSW	21	8	1.7	-0.3
6	Moscow	1022.9	E	2	8	1.7	-0.5	1024.7	ESE	2	8	3.0	-0.5
7	Kiev	1009.6	NW	2	8	1.2	0.6	1016.4	ESE	2	7	5.3	-0.2
8	Warsaw	1021.7	WNW	2	0	0.3	-0.7	1023.4	NNW	10	5	6.9	0.8
9	Berlin	1022.9	ESE	4	0	-0.4	-3.9	1023.1	SSE	8	6	7.8	-3.2
10	De Bilt	1017.0	SSE	4	8	6.4	6.4	1017.5	SSW	10	6	15.7	8.8
11	Dublin	1001.7	SSW	16	7	12.1	8.8	1012.0	WSW	6	5	12.5	7.1
12	Cork	1005.7	WSW	10	6	9.0	8.3	1012.4	SW	6	7	11.4	7.9
13	Sofia	1012.5	NNW	2	8	10.0	4.1	1014.5	NE	4	7	6.8	4.1
14	Belgrade	1015.3	NE	6	7	9.2	0.4	1019.9	N	6	7	9.1	-3.0
15	Budapest	1019.1	E	4	-	2.5	-4.3	1022.3	N	6	-	7.6	-4.5
16	Prague	1021.4	NE	4	-	0.3	-3.8	1022.5	ENE	2	1	8.5	-3.7
17	Munich	1019.5	W	4	8	8.1	7.2	1019.5	E	4	4	13.2	4.6
18	Strasbourg	1019.3	WSW	4	8	8.7	8.1	1019.7	ENE	4	-	16.1	9.3
19	Paris	1018.0	SW	3	3	9.8	8.2	1018.8	W	5	4	16.4	9.6
20	Jersey	1016.9	SSW	13	8	10.9	7.1	1017.7	S	12	3	12.8	8.6
21	Milan	1015.5	E	6	4	11.4	10.5	1017.7	N	1	3	15.2	10.4
22	Marseille	1014.9	NW	11	-	14.5	9.3	1017.1	SSW	9	-	18.8	12.8
23	Bordeaux	1018.5	NNW	3	8	11.0	9.9	1018.2	E	6	-	20.0	7.0
24	Rome	1013.6	S	2	5	14.5	12.5	1015.1	WSW	5	3	19.0	11.8
25	Ajaccio	1015.1	SSE	2	8	14.0	11.5	1016.5	SW	8	-	18.4	12.4
26	Barcelona	1017.3	N	5	6	13.7	8.9	1017.3	SSW	8	8	17.5	10.9
27	Majorca	1017.1	-	0	6	10.2	9.1	1017.5	WSW	10	3	20.2	10.7
28	Madrid	1017.2	N	3	8	13.0	10.4	1014.4	-	0	0	20.7	11.1
29	Lisbon	1016.4	N	3	-	14.9	11.6	1015.5	SE	2	-	19.4	12.9
30	Athens	1012.4	N	2	-	13.8	8.9	1011.1	WSW	6	7	17.2	9.3
31	Malta	1016.2	SW	5	1	13.3	12.5	1013.2	N	7	1	21.5	14.4
32	Gibraltar	1017.1	ENE	5	8	16.1	13.5	1016.8	ENE	6	0	19.7	12.3

Daily Weather Summary for Tuesday 19 March 2024

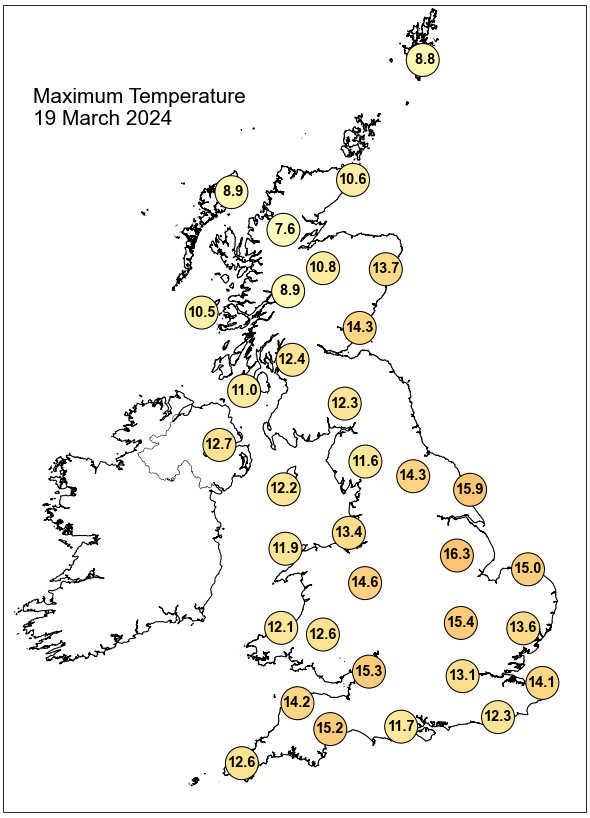

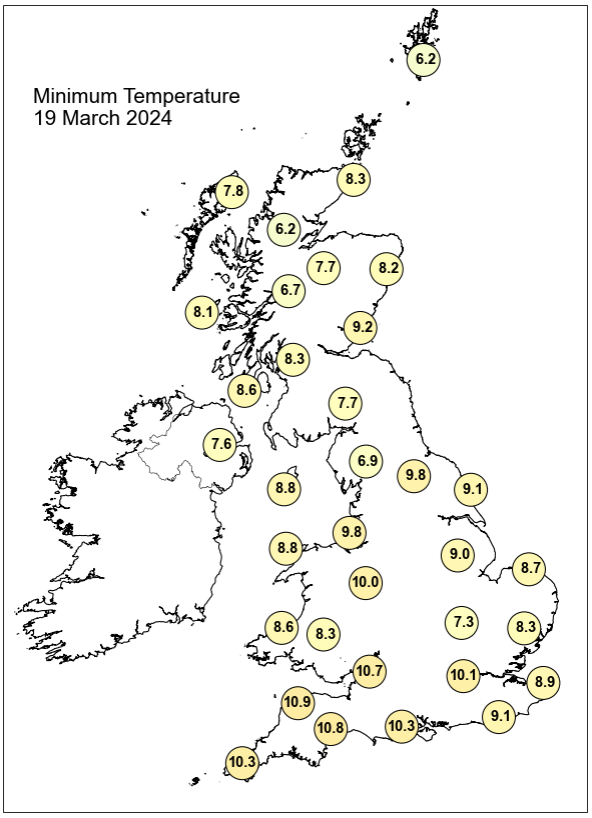

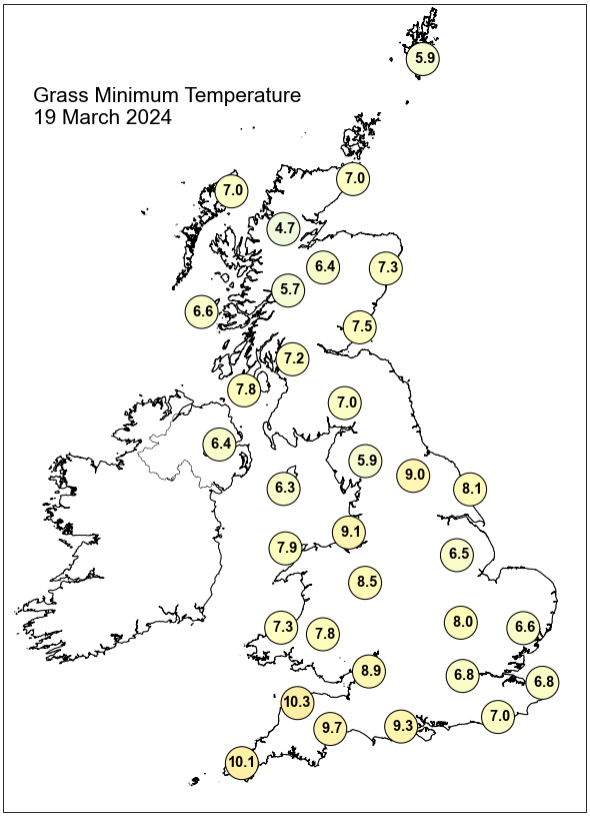

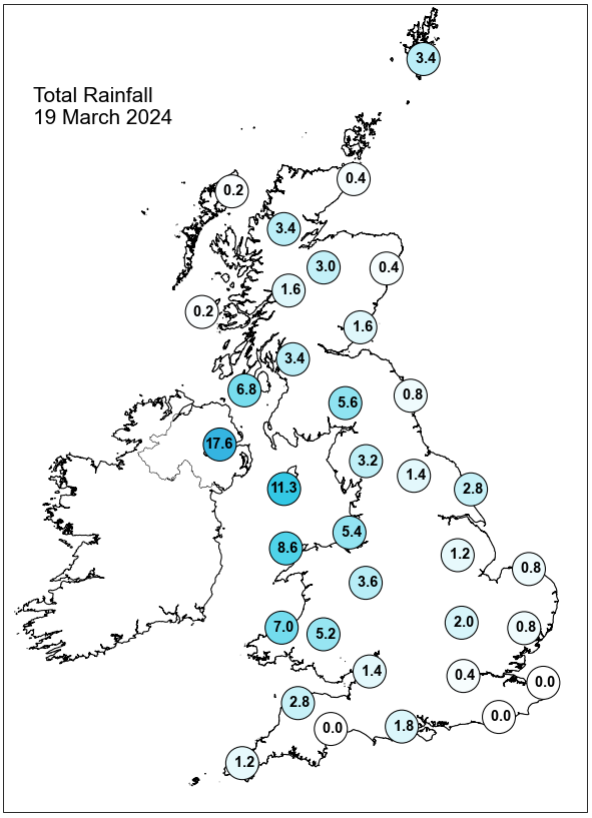

Daily Weather Summary for Tuesday 19 March 2024

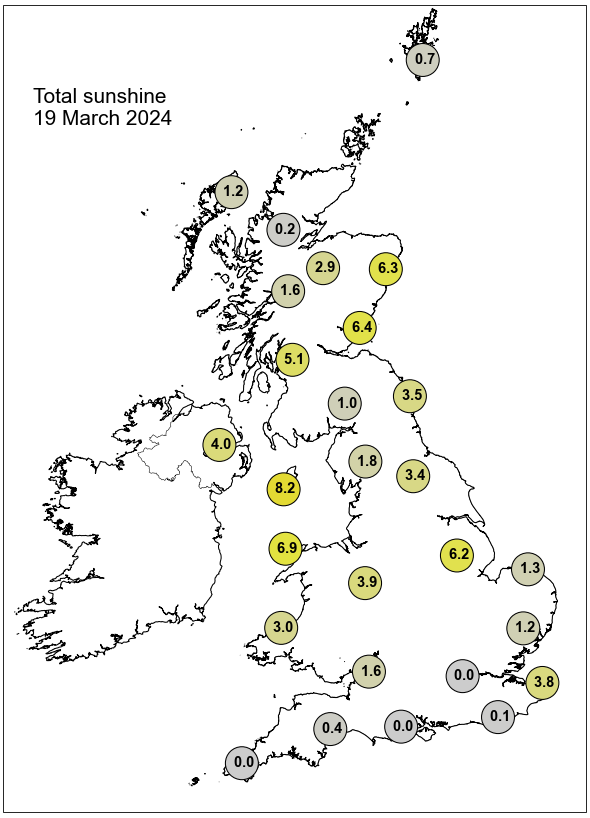

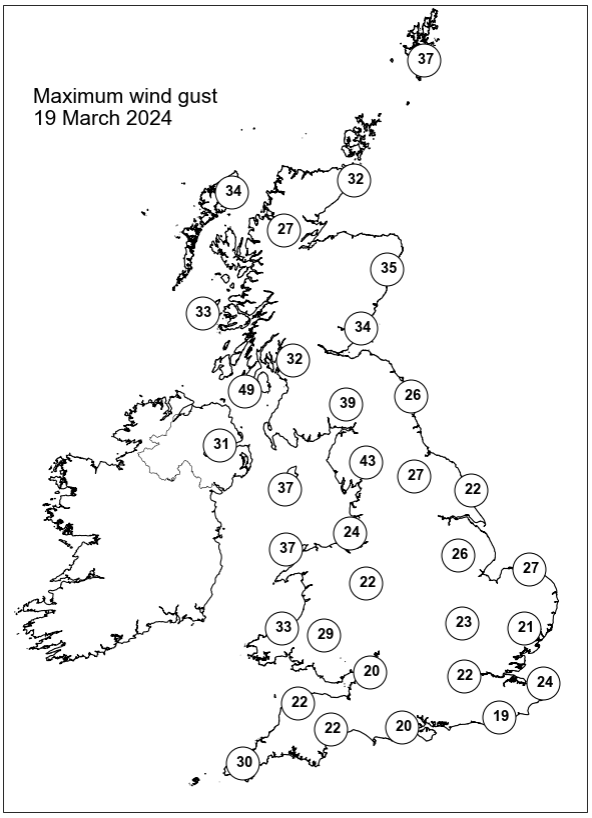

None of the selected stations observed a day of sleet or snow falling or non-zero snow depth at 0900 UTC.

Daily Weather Summary for Wednesday 20 March 2024

This day's summary created 27/03/2024 03:02

Summary of the UK Weather for Wednesday 20 March 2024

A warm front lifted northwards across England and Wales overnight which produced outbreaks of rain and drizzle over Wales, the Midlands and northern parts of England with low cloud and mist in places. Some heavy bursts affected parts of Northern Ireland which spread northeastwards into Scotland in association with a separate frontal zone in what turned out to be a mild night across England and Wales. Outbreaks of rain gradually reached eastern England and East Anglia later in the night after a dry start to the night initially. The morning became drier for many, with rain easing across Northern Ireland, northern England and central and western Scotland, though parts of Wales and central England, as well as eastern Scotland remained wet, with pulses of heavier rain at times. The band of rain affecting Scotland moved into the North Sea during the afternoon, leaving some showers over the Cairngorms. Further south, the rain moved through the Midlands and eastwards offshore towards the evening. Away from the rain, it was cloudy for the most part with occasional brighter spells.

Daily Extremes

Highest Maximum	**18.8°C** Charlwood (Surrey, 67mAMSL)
Lowest Maximum	**6.0°C** Salsburgh (Lanarkshire, 277mAMSL)
Highest Minimum	**11.2°C** Pershore (Hereford & Worcester, 35mAMSL) also Bude (Cornwall, 15mAMSL)
Lowest Minimum	**0.0°C** Lyth No 2 (Caithness, 24mAMSL)
Lowest Grass Minimum	**-2.7°C** South Uist Range (Western Isles, 4mAMSL)
Most Rainfall	**12.5mm** Covenham No2 (Lincolnshire, 3mAMSL) also Buxton, Cat And Fiddle (Derbyshire, 515mAMSL)
Most Sunshine	**8.6hr** Orkney: Loch Of Hundland (Orkney, 28mAMSL)
Highest Gust	**37Kt 43mph** Stornoway Airport (Western Isles, 15mAMSL)
Highest Gust (mountain)*	**46Kt 53mph** Aonach Mor (Inverness-shire, 1130mAMSL)
Greatest Snow Depth at 0900 UTC	No non-zero values.

mAMSL refers to station elevation in metres above mean sea level.

*Mountain stations are above 500mAMSL.

Daily Weather Summary for Wednesday 20 March 2024

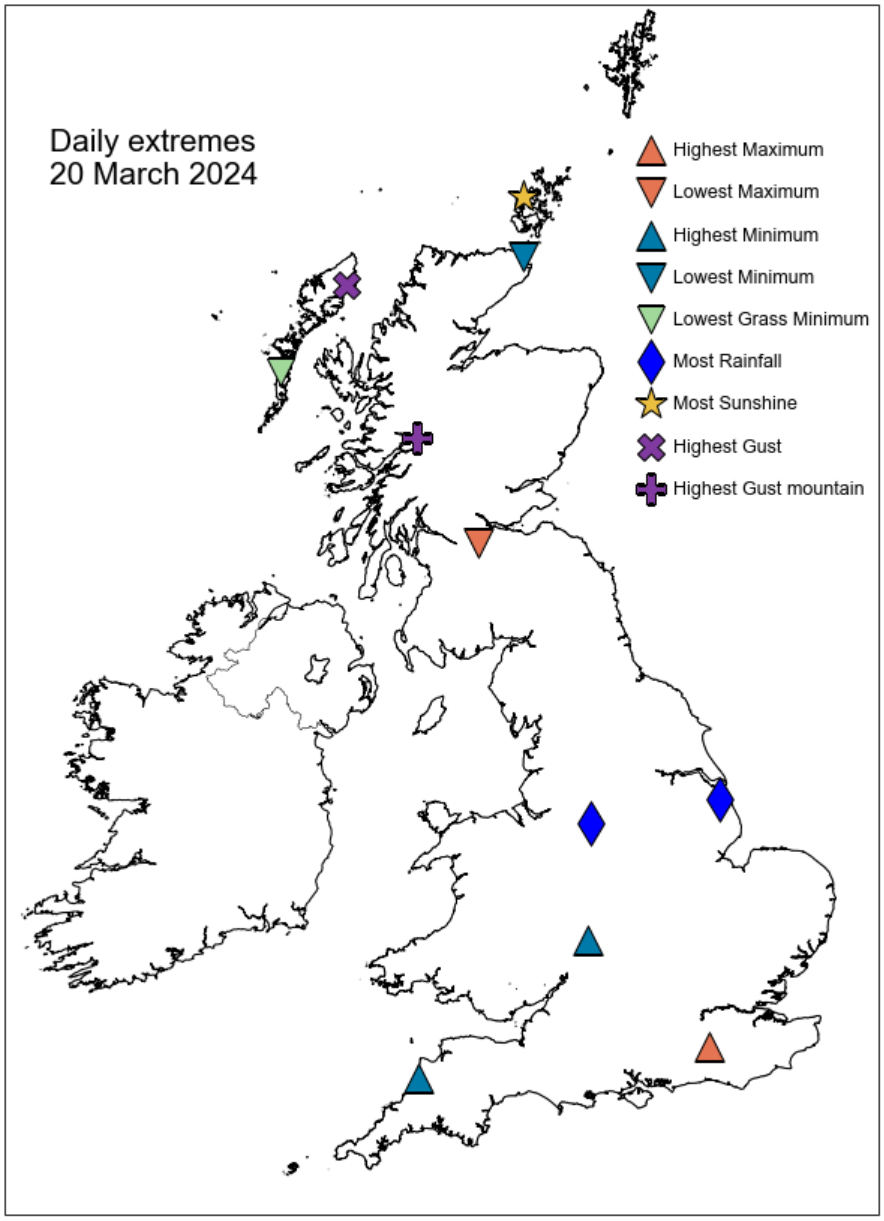

Daily Weather Summary for Wednesday 20 March 2024

North Atlantic and Europe analysis charts and satellite images at 0000 UTC

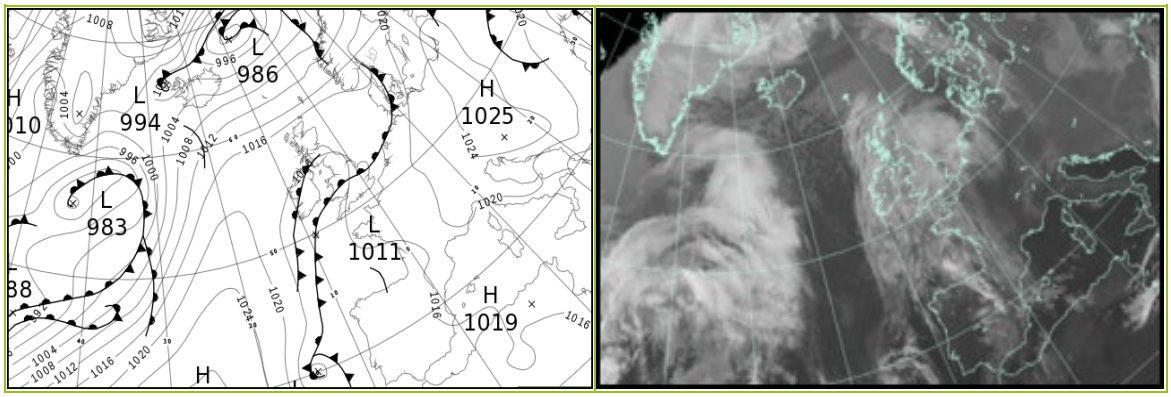

North Atlantic and Europe analysis charts and satellite images at 1200 UTC

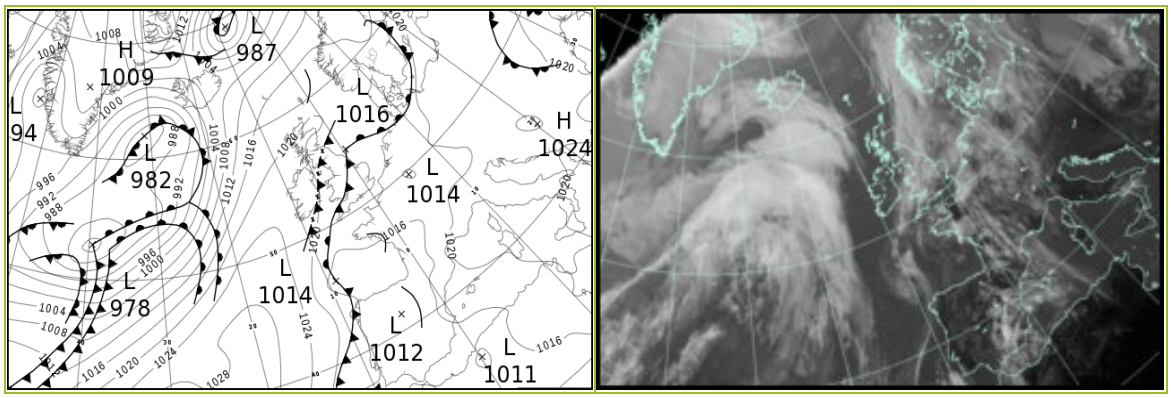

All satellite imagery copyright Met Office and EUMETSAT (European Organisation for the Exploitation of Meteorological Satellites). These show infra-red images from the geostationary MSG satellite. The rainfall rates are derived from both rain-radar and satellite data.

Daily Weather Summary for Wednesday 20 March 2024

UK satellite and rain-radar precipitation rates at (L) 0000 and (R) 1200 UTC



UK wind speed and direction at (L) 0000 and (R) 1200 UTC

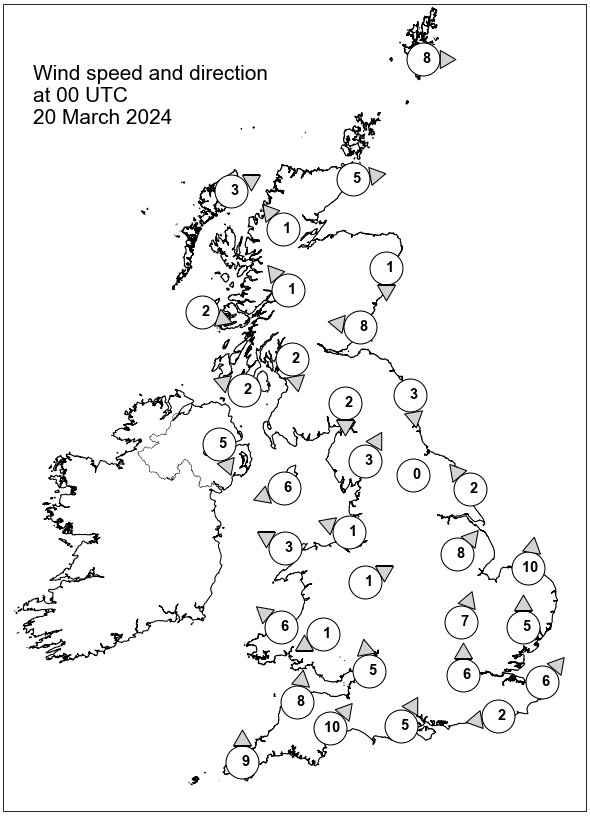

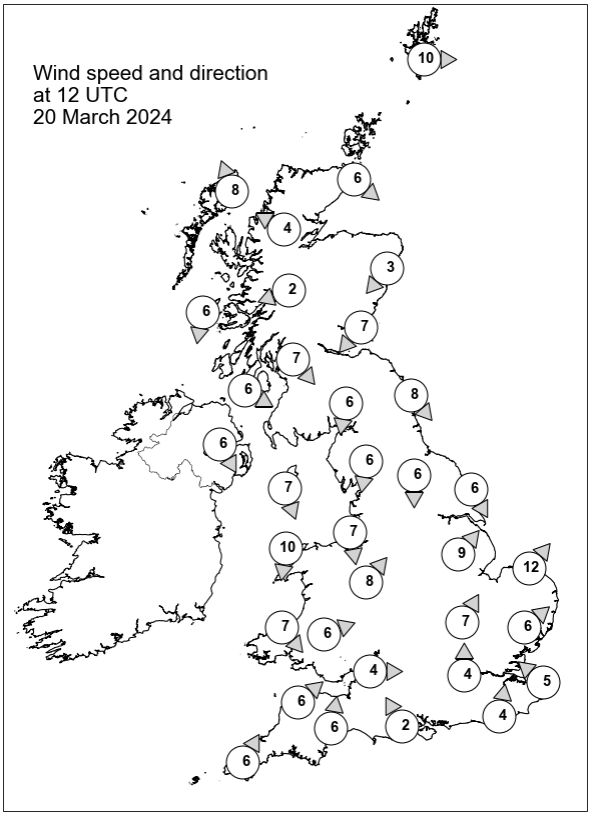

Daily Weather Summary for Wednesday 20 March 2024

Selected UK readings at (L) 0000 and (R) 1200 UTC

STATIONS		0000 UTC						1200 UTC					
NO	SITE	PRESS	WDIR	WSPD	CLOUD	TEMP	TDEW	PRESS	WDIR	WSPD	CLOUD	TEMP	TDEW
1	Lerwick	1014.6	W	8	8	4.7	1.6	1018.6	W	10	8	7.5	3.0
2	Wick	1016.4	W	5	8	4.0	1.6	1019.9	NW	6	1	9.0	2.3
3	Stornoway	1016.7	WSW	3	8	3.9	1.9	1020.1	SSE	8	8	8.6	2.3
4	Loch Glascarnoch	1017.6	SE	1	8	1.8	1.1	1019.9	ESE	4	1	8.5	0.6
5	Aviemore	1017.1	-	-	8	3.4	1.6	1020.6	-	-	8	5.5	2.5
6	Dyce	1017.2	N	1	8	6.2	3.2	1020.5	NE	3	8	7.1	2.7
7	Tulloch Bridge	1017.6	SE	1	8	1.7	1.1	1020.8	ENE	2	8	7.5	3.9
8	Tiree	1016.6	WNW	2	8	5.0	4.0	1020.8	N	6	1	9.0	4.4
9	Leuchars	1016.6	E	8	8	7.8	5.8	1020.2	NE	7	8	7.0	5.5
10	Bishopton	1016.2	N	2	8	5.4	3.9	1020.3	NW	7	8	7.8	5.2
11	Machrihanish	1016.1	ESE	2	8	6.6	4.8	1020.4	WNW	6	0	8.9	5.6
12	Boulmer	1016.0	N	3	8	-	-	1018.2	NW	8	8	-	-
13	Eskdalemuir	1016.3	N	2	7	6.8	6.2	1018.9	N	6	8	8.9	7.3
14	Aldergrove	1015.4	NNW	5	8	6.1	5.7	1020.6	NNW	6	5	10.1	4.8
15	Shap	1016.2	SSW	3	8	6.7	5.2	1017.8	N	6	8	9.4	6.6
16	Leeming	1016.1	-	0	8	9.0	6.4	1017.5	N	6	8	9.3	8.0
17	Ronaldsway	1015.4	ENE	6	8	8.8	8.4	1019.1	NNW	7	8	9.6	7.9
18	Bridlington	1015.7	SE	2	8	9.9	6.8	1016.4	NNW	6	8	10.3	9.6
19	Crosby	1015.6	ESE	1	8	9.5	8.0	1018.0	N	7	8	9.8	9.0
20	Valley	1015.2	ESE	3	8	9.3	8.1	1018.7	N	10	8	10.8	8.2
21	Waddington	1015.8	SW	8	8	11.6	10.1	1017.1	SW	9	8	12.8	11.3
22	Shawbury	1015.5	WSW	1	8	9.6	9.2	1017.4	SW	8	8	13.2	11.1
23	Weybourne	1016.5	S	10	5	10.3	9.2	1017.6	SW	12	8	13.1	10.8
24	Bedford	1016.6	SSW	7	8	11.0	10.1	1017.8	SSW	7	8	13.9	11.0
25	Aberporth	1014.4	SE	6	8	9.8	9.5	1018.3	NW	7	8	8.5	8.4
26	Sennybridge	1015.3	ENE	1	8	8.8	8.2	1018.1	WSW	6	8	10.3	10.1
27	Wattisham	1017.3	S	5	8	10.5	9.2	1018.4	SW	6	8	13.0	9.6
28	Almondsbury	1016.1	S	5	8	11.4	10.9	1018.3	W	4	8	12.9	10.6
29	Heathrow	1017.6	S	6	8	11.1	10.2	1018.5	S	4	8	15.9	10.7
30	Manston	1018.2	SW	6	6	9.9	9.1	1018.5	SE	5	4	14.3	9.0
31	Chivenor	1015.4	S	8	8	11.9	10.9	1018.6	SW	6	8	12.1	11.1
32	Exeter	1016.4	SW	10	8	11.8	9.9	1018.5	S	6	8	12.9	8.9
33	Herstmonceux	1018.3	E	2	8	8.0	7.7	1018.3	S	4	6	15.4	8.9
34	Hurn	1017.3	SSW	5	8	10.7	10.7	1018.1	SSE	2	1	15.2	9.3
35	Camborne	1015.5	S	9	8	10.7	10.5	1018.5	SSW	6	6	13.7	10.7

Daily Weather Summary for Wednesday 20 March 2024

Selected European readings at (L) 0000 and (R) 1200 UTC

STATIONS		0000 UTC						1200 UTC					
NO	SITE	PRESS	WDIR	WSPD	CLOUD	TEMP	TDEW	PRESS	WDIR	WSPD	CLOUD	TEMP	TDEW
1	Murmansk	1014.6	SSW	4	4	-3.3	-5.2	1011.5	SW	8	6	-0.1	-7.1
2	Helsinki	1022.3	SE	4	8	-0.1	-0.1	1021.1	SW	10	8	1.3	-3.0
3	Stockholm	1020.5	SSE	4	-	-1.1	-1.9	1017.3	S	4	-	2.7	1.9
4	Oslo	1015.9	-	0	-	0.9	0.8	1016.6	WNW	2	7	4.9	1.2
5	Reykjavik	1004.3	SW	11	4	0.7	-4.9	997.9	E	15	8	1.7	0.4
6	Moscow	1026.2	-	0	7	-1.6	-2.5	1025.5	SSE	2	1	7.4	-6.7
7	Kiev	1020.1	NW	2	0	1.1	-0.5	1019.7	N	6	8	2.8	1.7
8	Warsaw	1024.4	-	0	2	0.7	-0.6	1023.6	NW	2	6	7.3	1.1
9	Berlin	1021.8	SSE	4	8	6.1	-1.8	1020.3	SSW	6	8	15.7	3.4
10	De Bilt	1019.1	S	4	8	9.2	7.8	1019.2	W	4	8	16.2	8.8
11	Dublin	1014.6	W	2	6	8.7	6.4	1021.0	NNW	12	7	8.7	6.1
12	Cork	1013.7	N	4	8	7.5	7.2	1021.1	N	16	7	9.9	5.8
13	Sofia	1021.3	WNW	8	2	1.4	-6.5	1020.8	WNW	4	2	9.6	-2.1
14	Belgrade	1024.8	WSW	2	7	3.3	-3.9	1024.4	WNW	4	0	11.4	-1.9
15	Budapest	1024.2	NW	2	-	1.4	-2.9	1023.4	WSW	6	-	12.2	-2.4
16	Prague	1023.6	SE	2	-	2.1	-4.0	1021.4	N	2	8	13.0	-0.9
17	Munich	1021.4	SE	4	0	7.1	4.2	1019.3	NE	6	7	15.6	2.4
18	Strasbourg	1020.1	WNW	3	-	8.0	6.6	1019.9	N	3	-	15.1	11.1
19	Paris	1018.5	S	2	6	8.8	7.4	1017.7	E	4	-	18.9	8.2
20	Jersey	1017.3	ESE	6	8	10.7	7.9	1017.8	NNW	5	8	13.5	9.2
21	Milan	1021.2	E	6	-	12.4	10.4	1022.8	N	2	0	15.6	8.1
22	Marseille	1019.5	SSE	3	-	10.7	8.6	1021.1	S	11	-	17.3	12.4
23	Bordeaux	1014.8	NE	5	-	13.3	6.9	1015.0	SSW	6	-	19.7	13.4
24	Rome	1019.1	N	2	4	9.4	8.6	1021.3	SW	10	-	17.8	10.8
25	Ajaccio	1019.3	ENE	4	-	10.8	9.7	1021.1	SW	9	-	18.2	13.7
26	Barcelona	1018.0	N	8	8	12.7	9.3	1019.6	E	11	7	17.9	12.3
27	Majorca	1017.7	N	2	3	10.8	8.6	1017.8	ENE	9	6	21.6	11.5
28	Madrid	1014.3	NNW	2	8	12.7	8.5	1012.4	S	3	7	21.3	8.5
29	Lisbon	-	W	3	-	-	7.9	1015.8	N	5	-	18.9	10.3
30	Athens	1012.7	N	2	-	12.4	9.3	1018.3	NNE	5	5	14.4	2.6
31	Malta	1016.5	E	11	5	14.8	13.4	1020.4	E	11	3	18.3	7.2
32	Gibraltar	1014.6	W	4	1	15.3	12.0	1015.4	W	11	5	19.3	12.8

Daily Weather Summary for Wednesday 20 March 2024

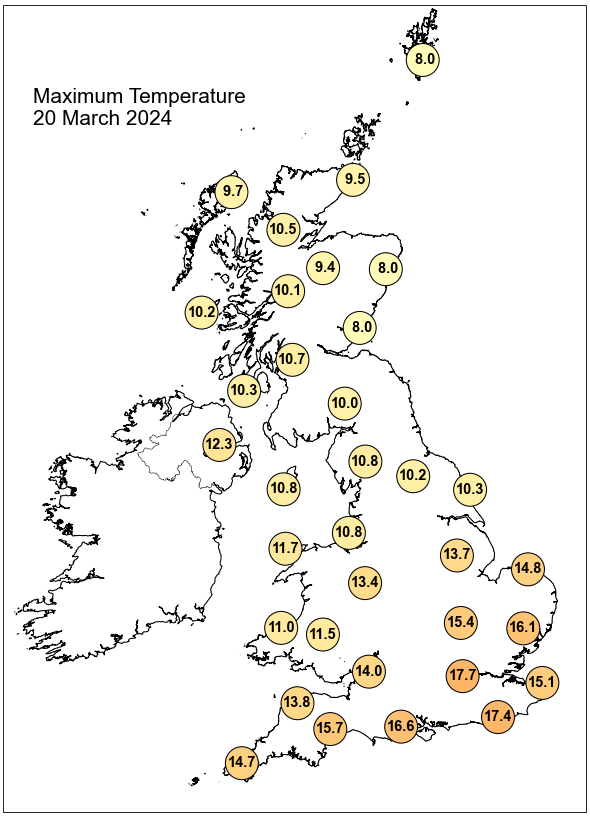

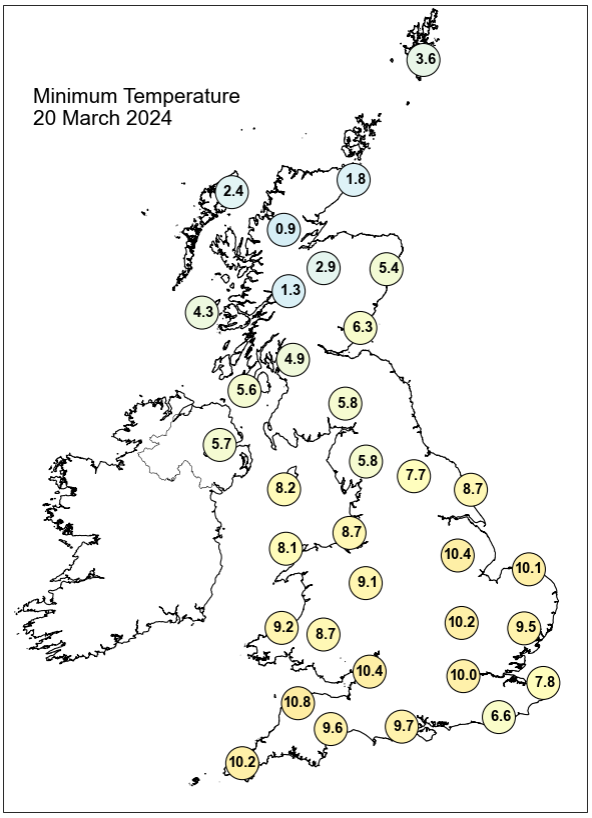

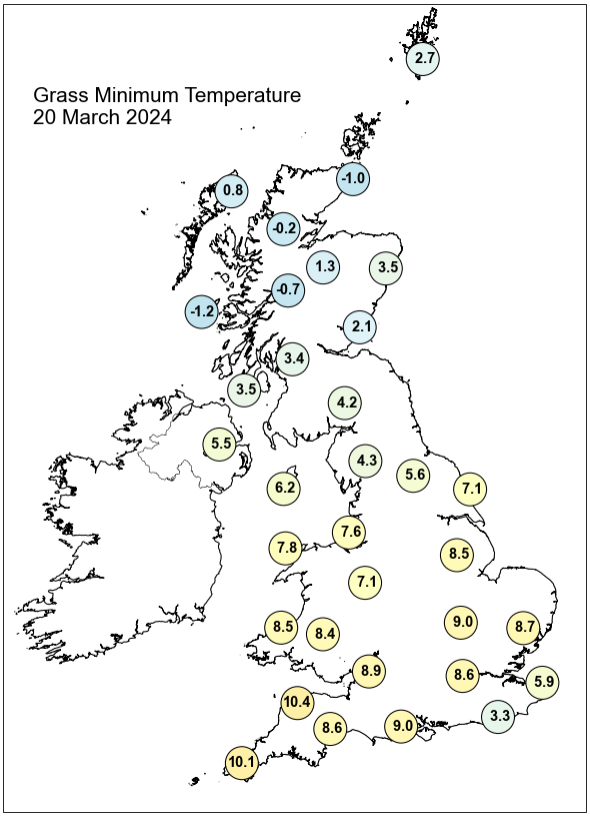

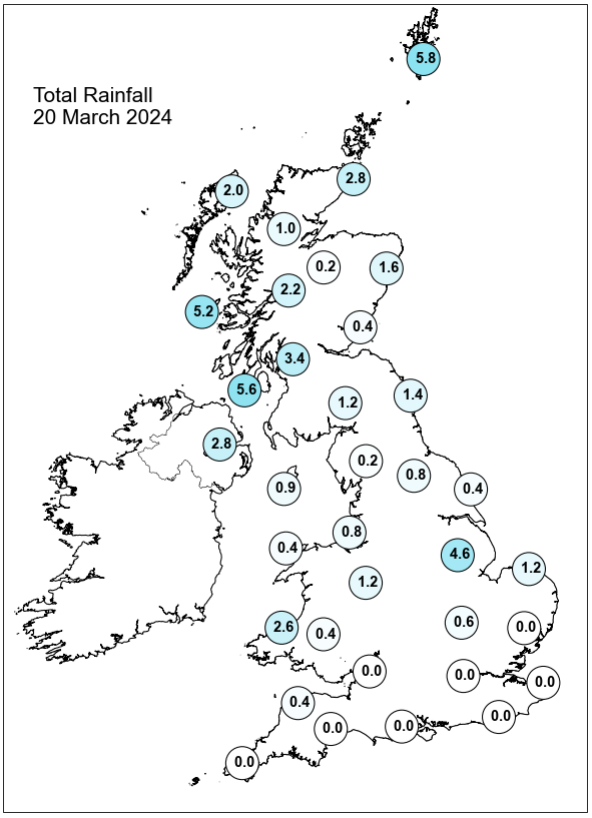

Daily Weather Summary for Wednesday 20 March 2024

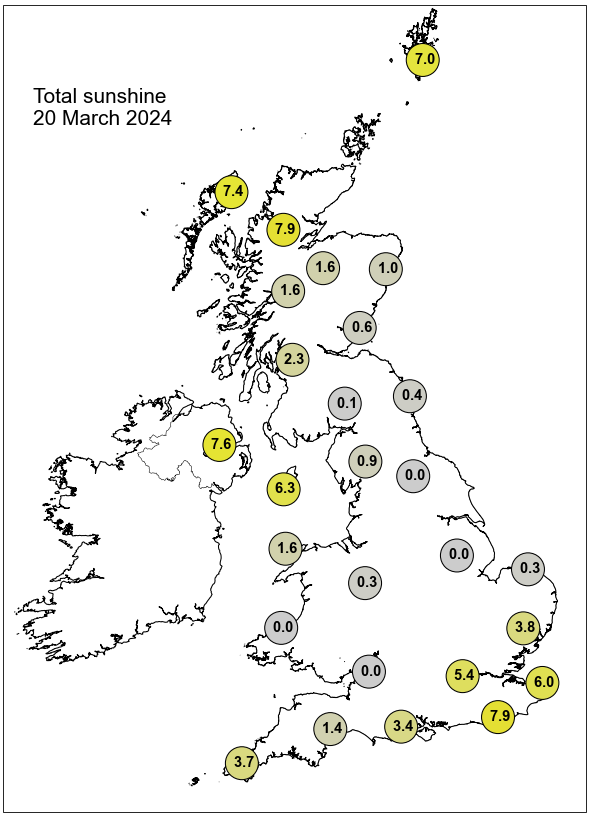

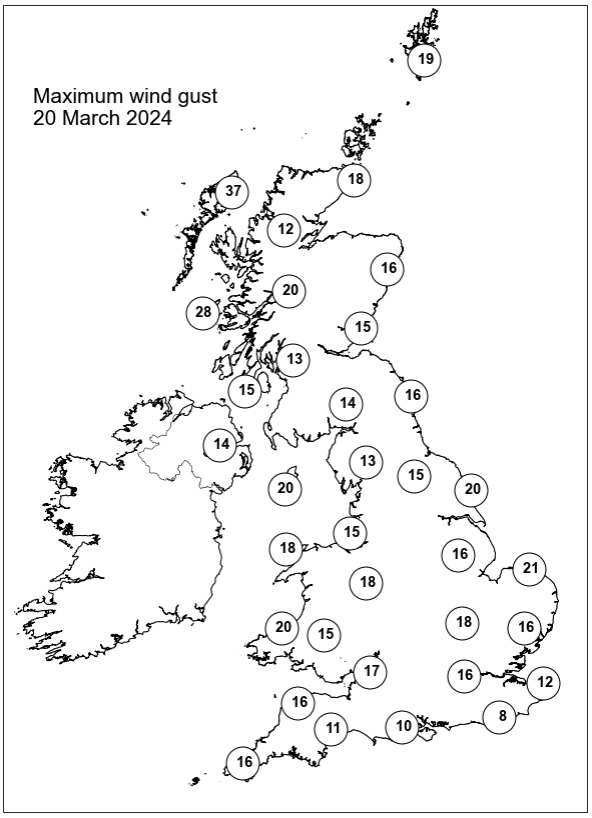

None of the selected stations observed a day of sleet or snow falling or non-zero snow depth at 0900 UTC.

Daily Weather Summary for Thursday 21 March 2024

This day's summary created 28/03/2024 03:03

Summary of the UK Weather for Thursday 21 March 2024

A frontal system approached the UK from the northwest overnight which brought an area of rain to Scotland and Northern Ireland. Rain was patchier towards northern England and southern Scotland whilst elsewhere remained mostly cloudy with a few clear spells in southeast England. Into the day, a low pressure north of the UK has brought a split of weather to the country. The northern UK saw cloudy and rainy conditions, where the south being comparatively drier with some sunny spells. In the later afternoon, the cold front has started to head south, which has brought some rainfall to the south, notably the eastern coast. Throughout the day, winds were moderate, stronger in the north, blowing east to north easterlies.

Daily Extremes

Highest Maximum	**17.7°C** Kew Gardens (Greater London, 6mAMSL)
Lowest Maximum	**8.5°C** Lake Vyrnwy No 2 (Powys (north), 360mAMSL)
Highest Minimum	**9.4°C** Wight: St Catherines Point (Isle Of Wight, 20mAMSL)
Lowest Minimum	**-0.3°C** Llanarmon Dyffryn Ceiriog (Clwyd, 265mAMSL)
Lowest Grass Minimum	**-3.5°C** Tealing (Angus, 117mAMSL)
Most Rainfall	**39.8mm** Mickleden, Middlefell Farm (Cumbria, 99mAMSL)
Most Sunshine	**4.7hr** Heathrow (Greater London, 25mAMSL)
Highest Gust	**63Kt 72mph** Loch Glascarnoch (Ross & Cromarty, 269mAMSL)
Highest Gust (mountain)*	**95Kt 109mph** Cairngorm Summit (Inverness-shire, 1237mAMSL)
Greatest Snow Depth at 0900 UTC	No non-zero values.

mAMSL refers to station elevation in metres above mean sea level.

*Mountain stations are above 500mAMSL.

Daily Weather Summary for Thursday 21 March 2024

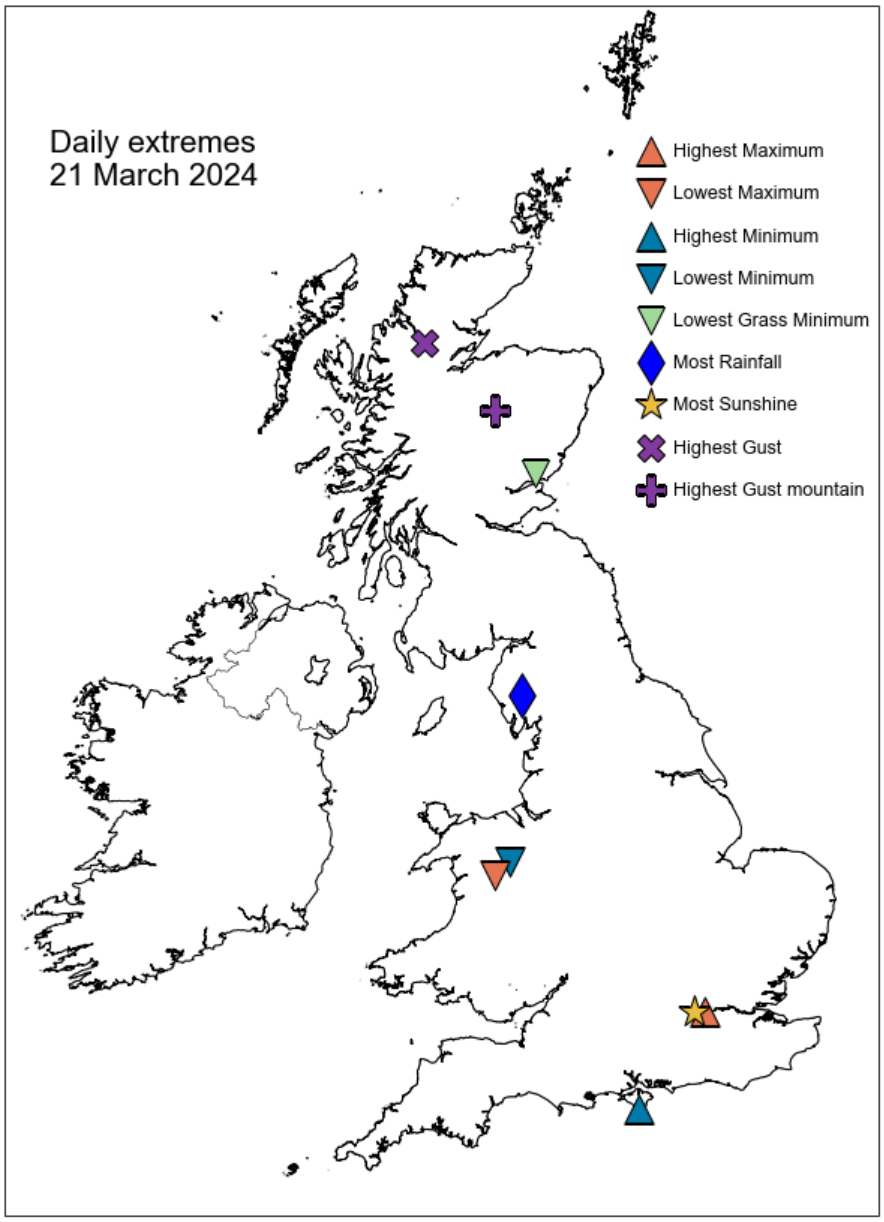

Daily Weather Summary for Thursday 21 March 2024

North Atlantic and Europe analysis charts and satellite images at 0000 UTC

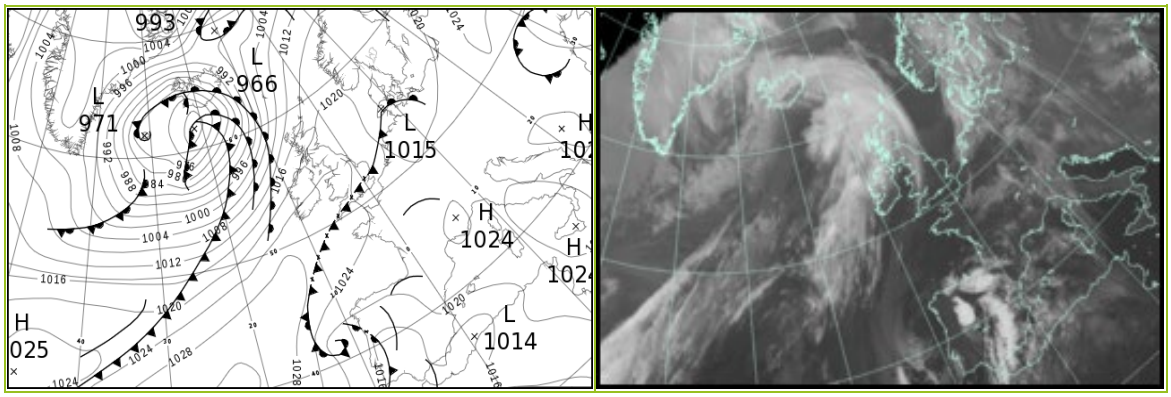

North Atlantic and Europe analysis charts and satellite images at 1200 UTC

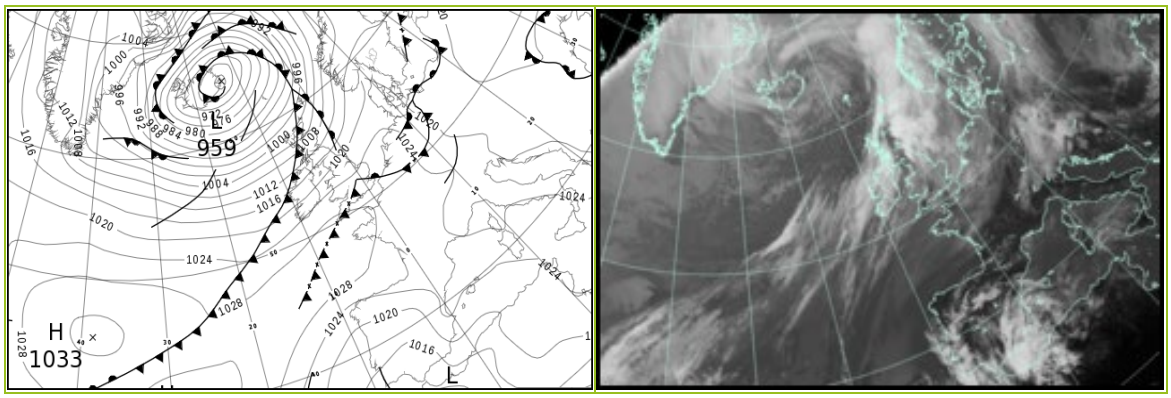

All satellite imagery copyright Met Office and EUMETSAT (European Organisation for the Exploitation of Meteorological Satellites). These show infra-red images from the geostationary MSG satellite. The rainfall rates are derived from both rain-radar and satellite data.

Daily Weather Summary for Thursday 21 March 2024

UK satellite and rain-radar precipitation rates at (L) 0000 and (R) 1200 UTC



UK wind speed and direction at (L) 0000 and (R) 1200 UTC

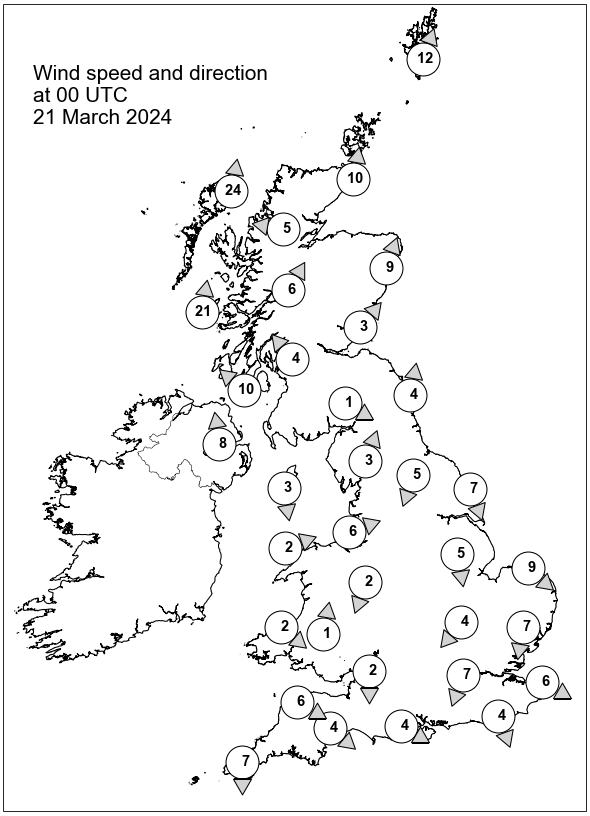

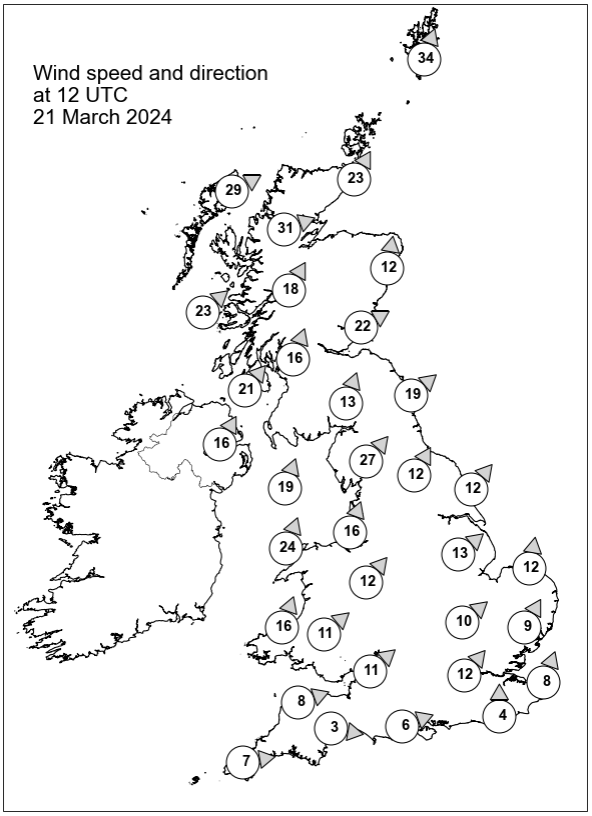

Daily Weather Summary for Thursday 21 March 2024

Selected UK readings at (L) 0000 and (R) 1200 UTC

STATIONS		0000 UTC						1200 UTC					
NO	SITE	PRESS	WDIR	WSPD	CLOUD	TEMP	TDEW	PRESS	WDIR	WSPD	CLOUD	TEMP	TDEW
1	Lerwick	1016.8	SSW	12	8	5.0	3.5	997.6	SSW	34	8	6.9	6.1
2	Wick	1016.5	S	10	8	6.8	4.3	1001.4	SSW	23	8	9.5	6.5
3	Stornoway	1013.4	S	24	8	7.7	4.4	1000.9	WSW	29	8	11.3	7.4
4	Loch Glascarnoch	1016.7	E	5	8	4.8	1.2	1001.4	WSW	31	8	11.8	7.8
5	Aviemore	1017.9	-	-	6	5.7	2.0	1005.0	-	-	8	10.1	6.8
6	Dyce	1020.5	SSW	9	8	4.7	2.5	1007.5	S	12	8	8.2	4.5
7	Tulloch Bridge	1019.8	SSW	6	8	6.3	2.5	1008.7	SSW	18	8	9.0	7.0
8	Tiree	1018.0	S	21	8	7.8	5.5	1008.8	SW	23	8	11.1	10.5
9	Leuchars	1021.5	SW	3	8	3.8	3.1	1011.3	WSW	22	8	9.1	6.4
10	Bishopton	1021.7	SE	4	4	3.7	3.2	1013.4	SSW	16	8	7.4	6.8
11	Machrihanish	1021.2	SE	10	8	5.1	3.7	1013.2	SW	21	8	11.3	8.2
12	Boulmer	1023.2	S	4	8	-	-	1014.8	SW	19	8	-	-
13	Eskdalemuir	1023.6	WNW	1	8	2.2	1.8	1017.6	SSW	13	8	6.0	5.3
14	Aldergrove	1022.1	S	8	0	6.0	3.4	1015.9	SSW	16	8	10.3	8.4
15	Shap	1024.0	SSW	3	3	2.0	1.4	1019.1	SW	27	8	7.1	5.3
16	Leeming	1024.0	NNE	5	8	6.6	5.7	1020.0	SSW	12	8	9.2	6.3
17	Ronaldsway	1023.6	N	3	0	4.2	2.5	1019.3	SSW	19	8	9.4	7.3
18	Bridlington	1023.2	NNW	7	8	6.8	5.4	1020.3	SW	12	8	10.2	7.8
19	Crosby	1024.1	WSW	6	0	8.5	7.6	1022.0	SSW	16	8	9.8	6.7
20	Valley	1024.2	WSW	2	0	4.4	3.8	1022.1	SSW	24	8	10.0	8.0
21	Waddington	1024.2	N	5	8	7.5	5.8	1023.2	SW	13	8	11.3	7.4
22	Shawbury	1024.9	NNE	2	8	7.0	6.7	1024.5	SW	12	8	9.4	6.5
23	Weybourne	1023.0	NW	9	8	7.5	7.3	1023.9	S	12	0	10.6	7.5
24	Bedford	1024.0	NE	4	4	7.8	7.2	1024.7	SW	10	5	12.6	8.9
25	Aberporth	1025.1	NW	2	8	7.6	6.8	1024.8	SSW	16	8	10.7	7.2
26	Sennybridge	1025.4	S	1	0	3.2	2.8	1025.4	SW	11	8	8.5	7.1
27	Wattisham	1022.9	N	7	7	8.3	7.4	1025.2	SSW	9	8	11.8	7.5
28	Almondsbury	1024.6	N	2	5	7.3	6.2	1026.6	SW	11	6	10.3	7.0
29	Heathrow	1023.0	NNE	7	8	11.9	9.9	1026.2	SW	12	8	13.6	9.8
30	Manston	1022.5	WNW	6	8	10.3	9.2	1026.7	SSW	8	8	11.5	8.4
31	Chivenor	1024.8	WNW	6	8	10.0	8.8	1027.7	WSW	8	6	11.4	7.8
32	Exeter	1024.6	NW	4	8	10.3	9.7	1027.3	W	3	8	13.3	9.0
33	Herstmonceux	1022.4	NNW	4	0	9.9	7.8	1027.5	S	4	8	10.6	9.5
34	Hurn	1023.6	WNW	4	0	7.4	7.4	1027.3	WSW	6	8	13.6	10.7
35	Camborne	1025.8	N	7	8	9.4	8.5	1028.6	W	7	8	10.3	7.6

Daily Weather Summary for Thursday 21 March 2024

Selected European readings at (L) 0000 and (R) 1200 UTC

STATIONS		0000 UTC						1200 UTC					
NO	SITE	PRESS	WDIR	WSPD	CLOUD	TEMP	TDEW	PRESS	WDIR	WSPD	CLOUD	TEMP	TDEW
1	Murmansk	1009.7	SSW	8	7	-2.9	-5.9	1008.5	N	8	7	0.4	-3.0
2	Helsinki	1019.4	S	10	8	0.2	-0.3	1015.9	SSW	10	8	2.2	1.8
3	Stockholm	1016.9	-	0	-	1.7	1.3	1016.6	NNE	4	-	5.8	2.9
4	Oslo	1017.6	NE	2	-	2.2	1.5	1016.6	SSW	6	8	6.9	1.6
5	Reykjavik	970.6	E	14	8	4.1	2.8	967.8	WNW	10	8	1.9	1.5
6	Moscow	1026.7	-	0	0	-2.3	-6.1	1024.2	SW	2	2	8.9	-12.2
7	Kiev	1020.7	NE	2	7	3.3	1.9	1021.1	NE	4	3	10.4	0.5
8	Warsaw	1023.2	SE	4	7	2.1	0.8	1020.4	SSE	6	7	11.4	1.1
9	Berlin	1018.9	SSW	4	8	11.8	4.1	1018.4	WNW	10	5	14.7	9.9
10	De Bilt	1020.1	WNW	2	8	9.1	9.0	1026.1	W	6	8	9.8	6.3
11	Dublin	1024.1	SSW	6	1	5.0	2.7	1019.1	SW	12	7	11.5	6.0
12	Cork	1025.6	S	4	1	4.6	4.4	1024.0	SW	16	7	11.1	8.9
13	Sofia	1023.3	W	4	0	4.7	-1.4	1017.9	NW	8	6	13.6	-4.3
14	Belgrade	1023.4	SE	2	0	6.0	0.0	1020.2	WNW	4	6	15.9	-1.9
15	Budapest	1022.3	S	2	-	3.6	0.0	1019.6	N	4	-	15.8	-0.8
16	Prague	1021.1	S	4	-	7.6	2.7	1018.4	W	6	8	16.3	4.7
17	Munich	1021.5	SSE	4	8	8.9	4.3	1022.2	SW	8	8	10.9	8.9
18	Strasbourg	1020.4	S	3	6	8.0	7.2	1024.1	NW	11	-	19.2	7.0
19	Paris	1021.3	NNW	3	7	13.1	9.0	1027.0	NW	2	7	17.6	9.5
20	Jersey	1024.5	N	5	0	8.5	7.5	1028.7	WNW	8	8	10.0	9.5
21	Milan	1023.1	-	0	0	10.5	9.0	1020.8	WSW	6	3	19.2	9.9
22	Marseille	1024.3	SE	3	-	10.0	8.6	1024.4	WSW	7	-	18.5	12.3
23	Bordeaux	1021.8	WSW	3	7	12.6	11.7	1026.7	N	3	-	19.5	13.7
24	Rome	1024.1	ENE	3	-	8.8	8.1	1024.9	WSW	7	0	17.7	10.8
25	Ajaccio	1023.4	NE	6	-	11.4	9.5	1024.4	SSW	8	-	18.5	13.8
26	Barcelona	1022.8	ENE	8	8	14.6	12.1	1025.8	E	13	1	16.8	11.2
27	Majorca	1020.4	E	9	7	13.4	11.6	1023.0	ENE	11	6	21.6	13.4
28	Madrid	1017.4	N	3	8	13.5	8.6	1018.6	NE	5	4	22.6	9.7
29	Lisbon	1016.2	N	11	-	-	-	1016.5	NE	6	-	16.8	10.5
30	Athens	1023.4	N	1	-	7.8	1.8	1020.8	SW	3	2	16.6	1.8
31	Malta	1024.5	ESE	2	4	12.5	9.5	1025.8	E	6	2	19.1	9.9
32	Gibraltar	1015.8	W	6	8	15.8	11.3	1015.0	ENE	20	8	17.2	14.3

Daily Weather Summary for Thursday 21 March 2024

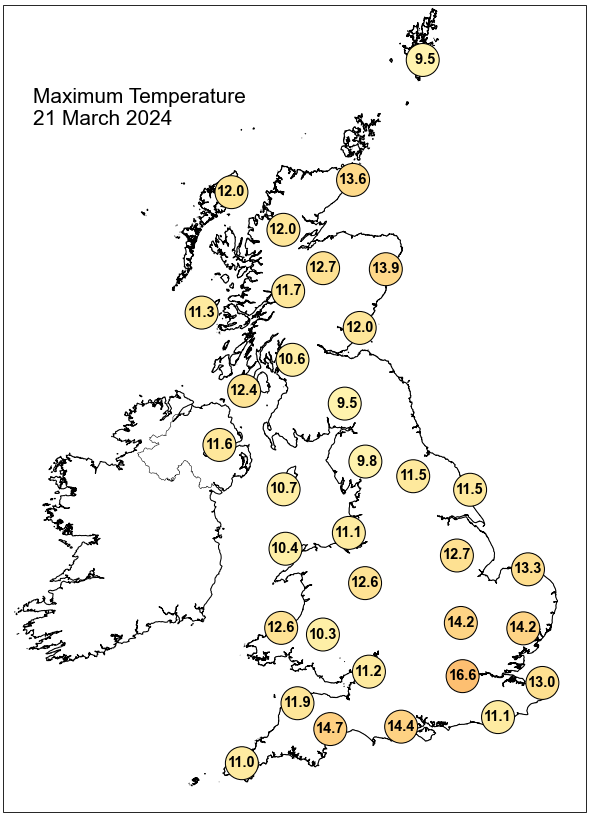

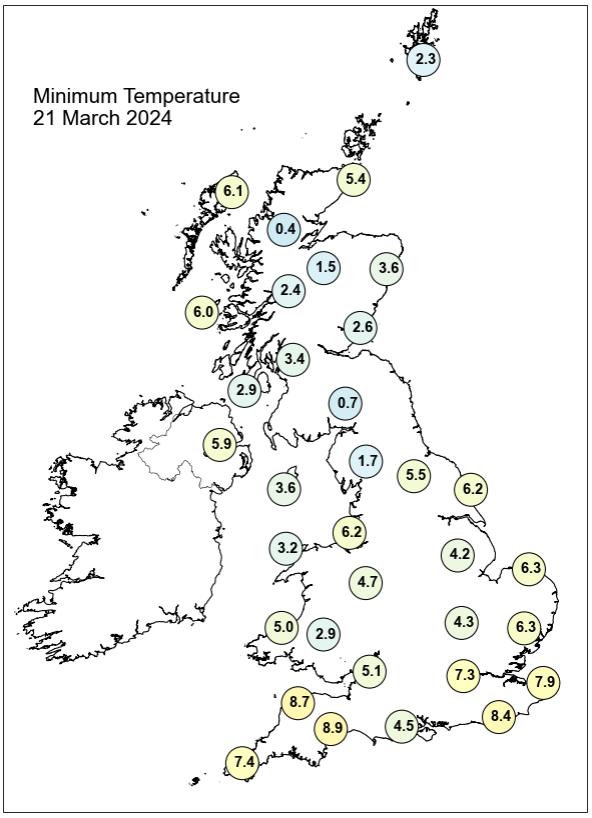

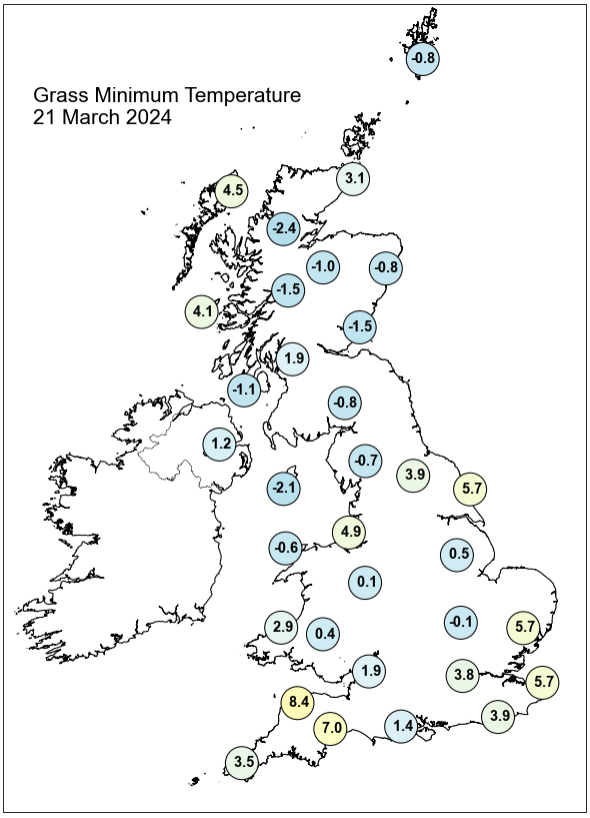

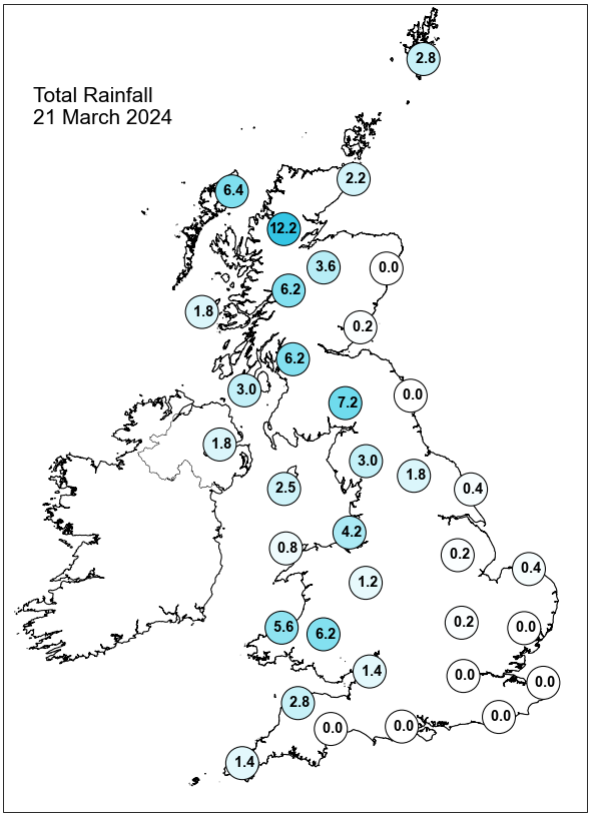

Daily Weather Summary for Thursday 21 March 2024

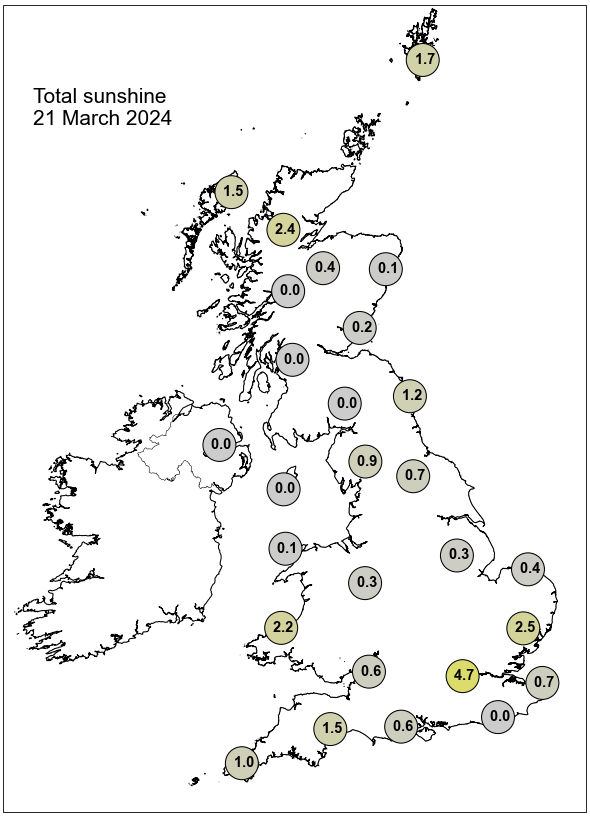

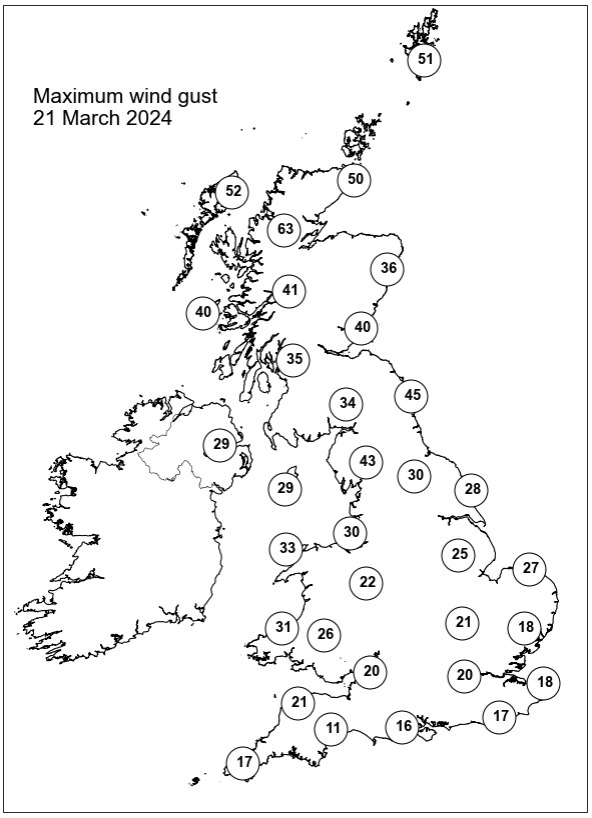

None of the selected stations observed a day of sleet or snow falling or non-zero snow depth at 0900 UTC.

Daily Weather Summary for Friday 22 March 2024

This day's summary created 29/03/2024 17:19

Summary of the UK Weather for Friday 22 March 2024

A cloudy start to Friday morning as a band of rain moved south across northern and central England, and Wales into south west England. Scattered showers developed over Scotland and north-west Northern Ireland and moved south east. Most of the UK has been cloudy with a few clear spells over parts of Scotland and south-east England. A mixture of weather was the main story for Friday. As the cold front left the UK, showery weather was brought along. This was due to the low pressure sat north of the UK which has brought some unstable weather. Many places saw showery conditions across the UK which came in from the northwest heading southeastwards with some sunny spells occasionally. Winds were mostly light, calm in the south.

Daily Extremes

Highest Maximum	**14.5°C** Pershore (Hereford & Worcester, 35mAMSL)
Lowest Maximum	**5.6°C** Loch Glascarnoch (Ross & Cromarty, 269mAMSL) also Dalwhinnie No 2 (Inverness-shire, 351mAMSL)
Highest Minimum	**9.6°C** Cippenham S Wks (Berkshire, 22mAMSL)
Lowest Minimum	**1.4°C** Dalwhinnie No 2 (Inverness-shire, 351mAMSL)
Lowest Grass Minimum	**-0.6°C** Altnahinch Filters (Antrim, 213mAMSL)
Most Rainfall	**28.2mm** Cassley (Sutherland, 99mAMSL)
Most Sunshine	**10.6hr** Copley (Durham, 253mAMSL) also Boulmer (Northumberland, 23mAMSL)
Highest Gust	**65Kt 75mph** Fair Isle (Shetland, 57mAMSL)
Highest Gust (mountain)*	**84Kt 97mph** Cairngorm Summit (Inverness-shire, 1237mAMSL)
Greatest Snow Depth at 0900 UTC	No non-zero values.

mAMSL refers to station elevation in metres above mean sea level.

*Mountain stations are above 500mAMSL.

Daily Weather Summary for Friday 22 March 2024

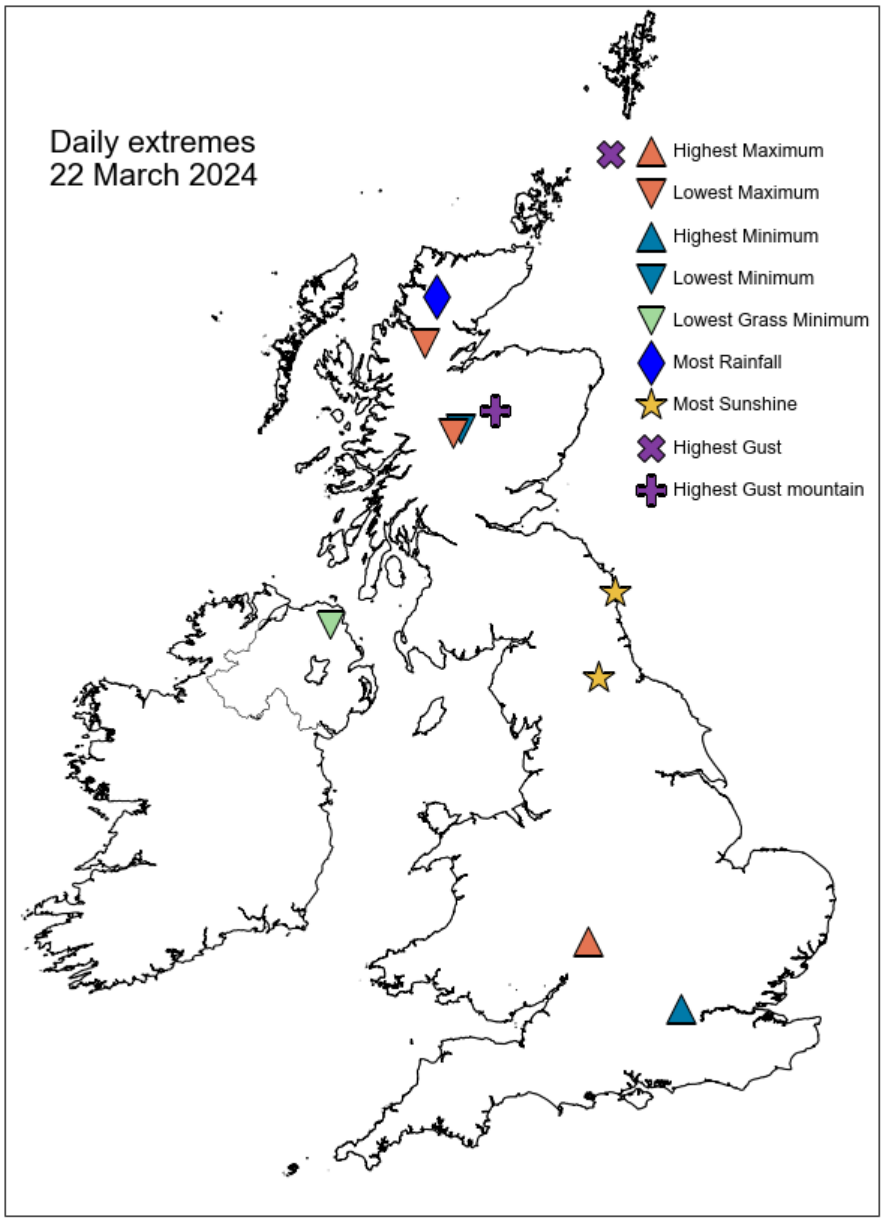

Daily Weather Summary for Friday 22 March 2024

North Atlantic and Europe analysis charts and satellite images at 0000 UTC

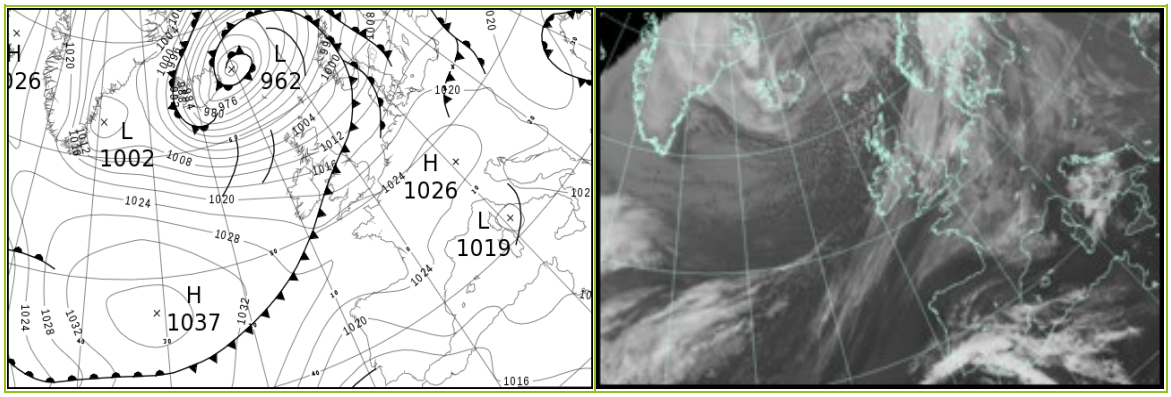

North Atlantic and Europe analysis charts and satellite images at 1200 UTC

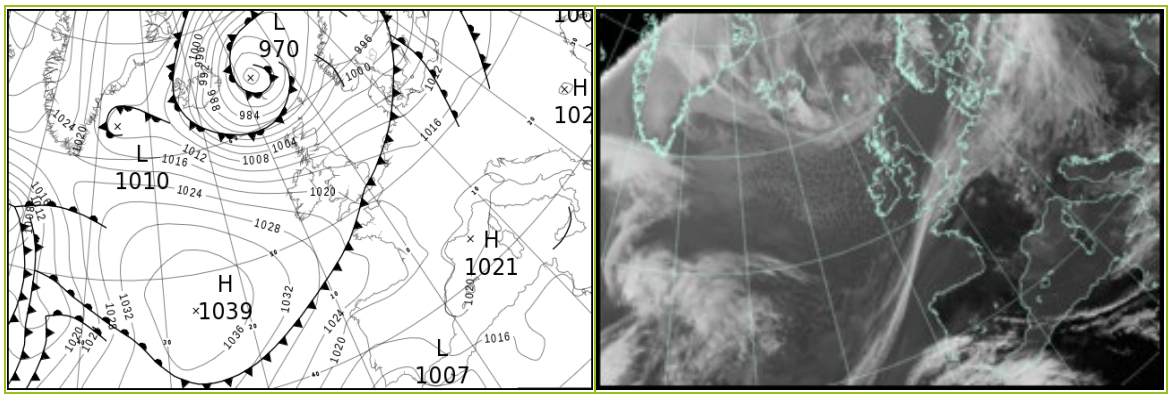

All satellite imagery copyright Met Office and EUMETSAT (European Organisation for the Exploitation of Meteorological Satellites). These show infra-red images from the geostationary MSG satellite. The rainfall rates are derived from both rain-radar and satellite data.

Daily Weather Summary for Friday 22 March 2024

UK satellite and rain-radar precipitation rates at (L) 0000 and (R) 1200 UTC

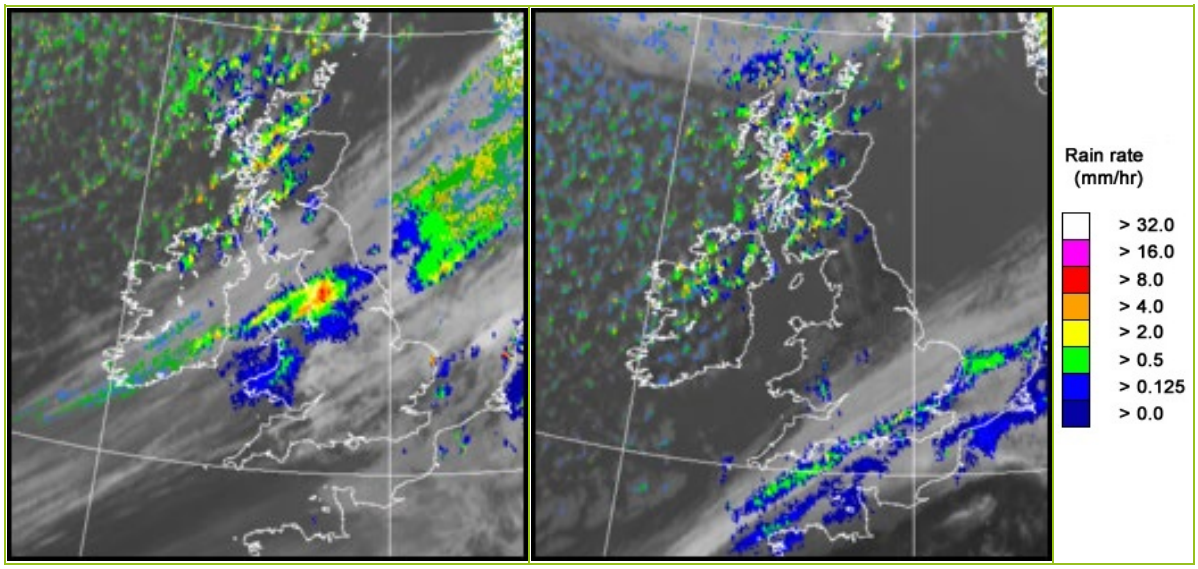

UK wind speed and direction at (L) 0000 and (R) 1200 UTC

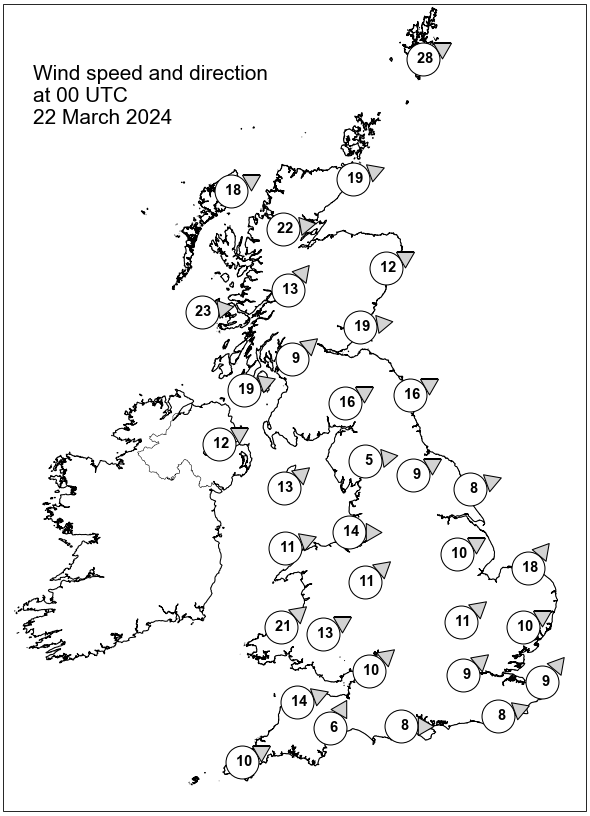

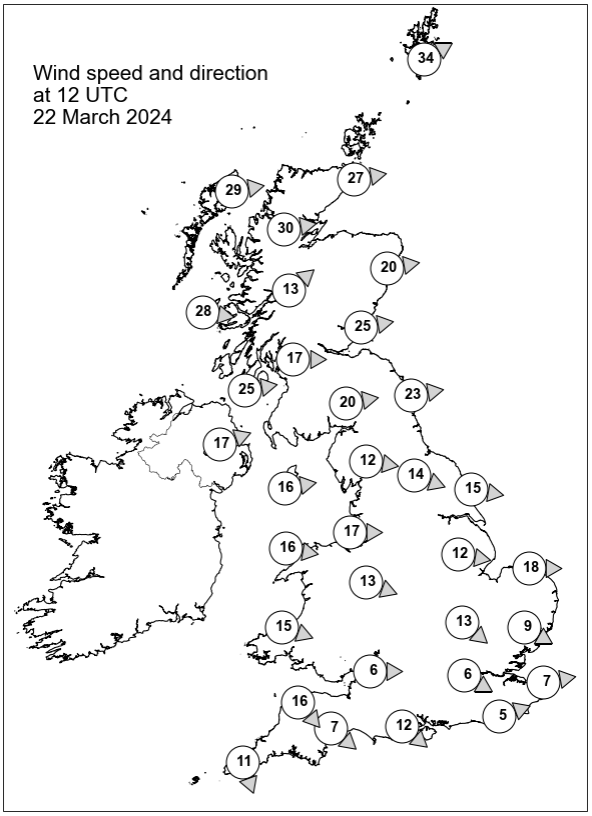

Daily Weather Summary for Friday 22 March 2024

Selected UK readings at (L) 0000 and (R) 1200 UTC

STATIONS		0000 UTC						1200 UTC					
NO	SITE	PRESS	WDIR	WSPD	CLOUD	TEMP	TDEW	PRESS	WDIR	WSPD	CLOUD	TEMP	TDEW
1	Lerwick	996.3	WSW	28	8	6.9	3.0	991.1	WSW	34	8	5.5	1.5
2	Wick	1003.0	WSW	19	8	5.8	3.2	998.8	W	27	1	7.0	2.1
3	Stornoway	1003.4	WSW	18	6	6.0	3.3	1000.5	W	29	6	6.4	3.2
4	Loch Glascarnoch	1006.0	W	22	8	4.1	2.4	1002.9	W	30	8	5.2	-0.3
5	Aviemore	1007.3	-	-	8	5.0	2.4	1005.4	-	-	-	5.2	0.7
6	Dyce	1006.8	WSW	12	0	8.3	0.6	1004.1	W	20	0	9.1	-0.3
7	Tulloch Bridge	1009.2	SW	13	8	6.8	1.3	1008.2	SW	13	8	4.9	1.0
8	Tiree	1010.4	W	23	8	7.7	4.8	1009.7	W	28	6	8.2	1.8
9	Leuchars	1009.5	W	19	8	8.0	3.6	1008.0	W	25	4	9.1	1.6
10	Bishopton	1012.3	SW	9	8	7.4	4.7	1011.0	W	17	8	8.8	4.1
11	Machrihanish	1013.7	WSW	19	8	8.3	5.9	1013.3	W	25	8	6.5	3.1
12	Boulmer	1012.3	WSW	16	8	-	-	1010.2	W	23	1	-	-
13	Eskdalemuir	1013.0	WSW	16	8	7.3	4.1	1013.2	W	20	7	7.0	1.4
14	Aldergrove	1016.3	WSW	12	8	8.1	5.2	1016.4	WSW	17	2	8.2	4.5
15	Shap	1015.3	W	5	8	8.3	5.5	1015.1	W	12	2	8.3	-0.4
16	Leeming	1015.1	WSW	9	6	10.3	6.9	1014.4	WNW	14	8	10.5	1.3
17	Ronaldsway	1016.5	SW	13	8	9.8	7.9	1017.1	W	16	0	9.6	4.3
18	Bridlington	1014.9	WSW	8	8	10.7	8.0	1013.6	W	15	2	12.6	1.6
19	Crosby	1018.0	W	14	8	9.4	8.9	1018.4	W	17	6	10.0	5.3
20	Valley	1018.7	WSW	11	8	9.7	7.9	1019.4	W	16	1	10.0	2.7
21	Waddington	1017.5	WSW	10	8	10.6	7.1	1016.3	W	12	8	11.0	2.0
22	Shawbury	1018.5	SW	11	8	10.6	8.5	1018.4	WNW	13	4	10.0	2.3
23	Weybourne	1017.9	SW	18	8	10.8	5.3	1016.2	W	18	0	10.0	4.0
24	Bedford	1019.8	SW	11	8	9.7	6.1	1017.8	NW	13	0	10.4	2.6
25	Aberporth	1020.3	SW	21	8	10.1	9.8	1021.1	WNW	15	0	8.5	3.2
26	Sennybridge	1020.8	WSW	13	8	8.4	8.1	1020.2	-	-	6	8.3	4.3
27	Wattisham	1020.1	WSW	10	8	11.2	5.6	1016.9	WNW	9	8	10.5	5.8
28	Almondsbury	1021.8	SW	10	8	9.4	6.6	1019.5	W	6	5	10.4	5.6
29	Heathrow	1022.0	SW	9	8	10.4	8.0	1018.5	WNW	6	8	10.4	7.9
30	Manston	1021.7	SW	9	8	9.2	8.1	1017.5	W	7	8	11.4	9.5
31	Chivenor	1022.9	WSW	14	8	10.5	9.1	1021.4	NW	16	2	10.9	5.4
32	Exeter	1023.6	SSW	6	7	7.8	6.3	1020.8	NW	7	8	9.7	5.7
33	Herstmonceux	1023.0	WSW	8	8	8.9	8.6	1018.0	WSW	5	8	11.0	9.9
34	Hurn	1023.4	W	8	8	9.2	8.3	1019.8	NW	12	8	10.9	7.1
35	Camborne	1024.9	WSW	10	8	9.6	8.7	1023.2	NNW	11	3	10.4	6.4

Daily Weather Summary for Friday 22 March 2024

Selected European readings at (L) 0000 and (R) 1200 UTC

STATIONS		0000 UTC						1200 UTC					
NO	SITE	PRESS	WDIR	WSPD	CLOUD	TEMP	TDEW	PRESS	WDIR	WSPD	CLOUD	TEMP	TDEW
1	Murmansk	1010.3	N	10	8	-4.3	-9.5	1006.3	WSW	2	7	-2.8	-9.5
2	Helsinki	1011.9	WSW	4	8	0.5	0.5	1001.9	S	14	8	2.0	1.6
3	Stockholm	1011.0	SW	2	-	2.8	1.8	998.2	S	6	-	5.1	4.5
4	Oslo	1004.6	SSW	4	-	2.9	2.9	995.8	SSW	10	8	10.3	2.7
5	Reykjavik	985.4	NNW	18	7	-1.2	-4.0	1001.1	NNW	16	6	-0.2	-3.7
6	Moscow	1021.7	-	0	0	-1.6	-6.1	1015.0	S	2	1	8.8	-6.2
7	Kiev	1020.5	-	0	0	4.3	0.6	1017.6	SSW	2	7	11.4	0.5
8	Warsaw	1017.4	SW	2	8	8.1	7.0	1015.9	W	8	8	9.1	6.0
9	Berlin	1021.9	WSW	4	8	7.0	5.2	1014.1	WSW	8	8	12.6	6.9
10	De Bilt	1020.8	SW	8	8	11.3	9.6	1016.3	W	8	8	10.1	9.8
11	Dublin	1018.5	W	10	8	9.1	7.1	1018.9	W	21	3	10.6	2.3
12	Cork	1022.0	WNW	8	7	9.0	7.6	1023.1	WNW	19	3	10.3	1.6
13	Sofia	1019.1	E	2	3	3.9	-2.7	1018.0	SE	4	4	12.3	-0.6
14	Belgrade	1019.9	S	2	3	8.7	2.3	1019.1	NW	2	1	17.1	0.4
15	Budapest	1020.2	SW	2	-	9.8	1.7	1018.5	NW	8	-	16.9	4.9
16	Prague	1023.8	WNW	2	-	7.6	4.1	1017.4	W	6	7	14.9	3.1
17	Munich	1026.1	SSW	6	8	7.3	5.1	1019.0	WNW	4	7	15.4	5.5
18	Strasbourg	1025.0	S	3	8	10.4	7.6	1018.7	SSW	5	8	18.4	8.1
19	Paris	1024.9	W	3	8	12.1	7.8	1019.6	WNW	9	3	17.5	10.4
20	Jersey	1025.6	WSW	9	8	9.4	8.4	1020.9	WSW	11	8	10.1	9.4
21	Milan	1021.0	E	3	1	11.5	9.6	1020.6	SE	3	2	18.6	9.2
22	Marseille	1020.1	WSW	4	-	16.4	8.9	1020.7	W	9	-	18.0	13.5
23	Bordeaux	1024.5	N	4	-	13.8	12.7	1020.6	NE	3	-	23.8	12.4
24	Rome	1020.7	N	1	0	12.2	11.3	1018.7	WSW	7	3	18.1	11.8
25	Ajaccio	1020.7	ENE	4	-	9.6	8.2	1019.5	S	8	-	19.7	11.7
26	Barcelona	1022.1	NNE	2	2	14.2	11.0	1020.2	S	7	-	22.4	10.9
27	Majorca	1021.7	-	0	2	12.2	11.7	1019.7	ENE	13	2	24.0	8.4
28	Madrid	1022.1	NNE	1	2	13.6	9.6	1017.4	NNE	5	0	23.9	8.0
29	Lisbon	1015.4	NE	7	-	19.8	11.6	1013.4	NE	15	-	22.4	9.5
30	Athens	1016.8	ENE	3	-	11.9	6.9	1017.1	ENE	7	7	15.4	5.3
31	Malta	1021.9	NW	2	1	12.0	11.1	1017.3	SSW	6	7	17.6	9.6
32	Gibraltar	1015.6	ESE	14	8	17.5	14.3	1014.5	E	14	1	17.4	14.2

Daily Weather Summary for Friday 22 March 2024

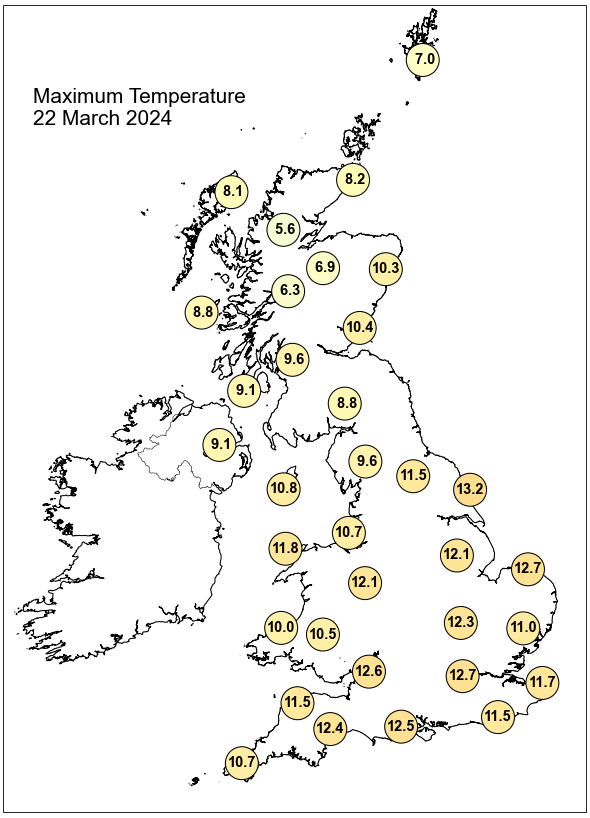

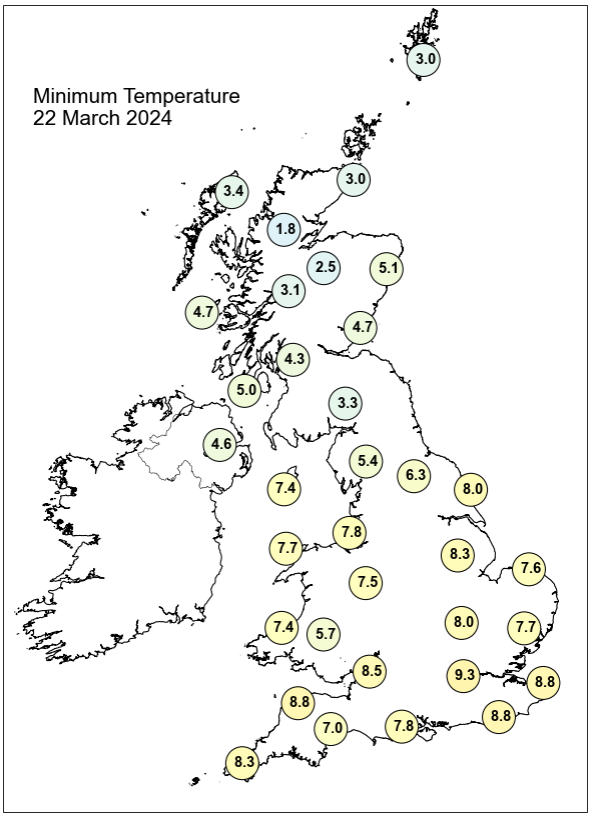

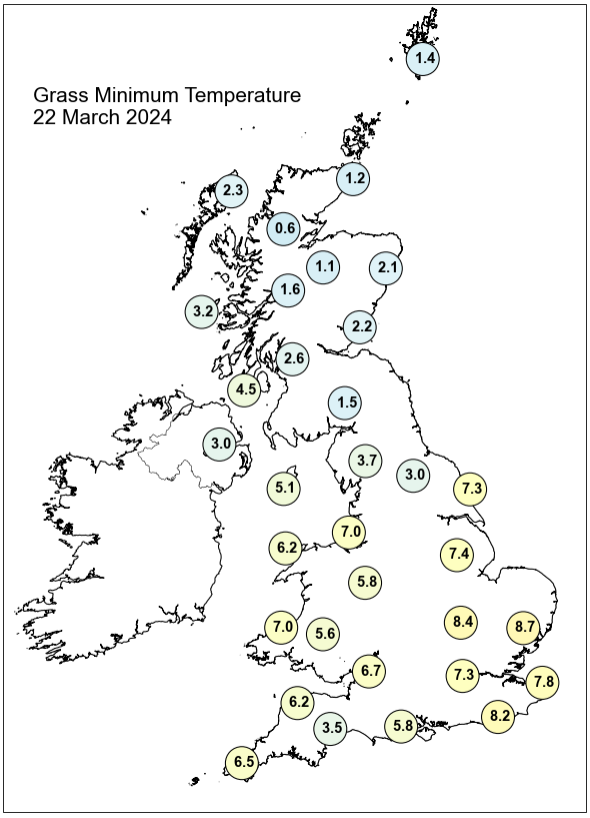

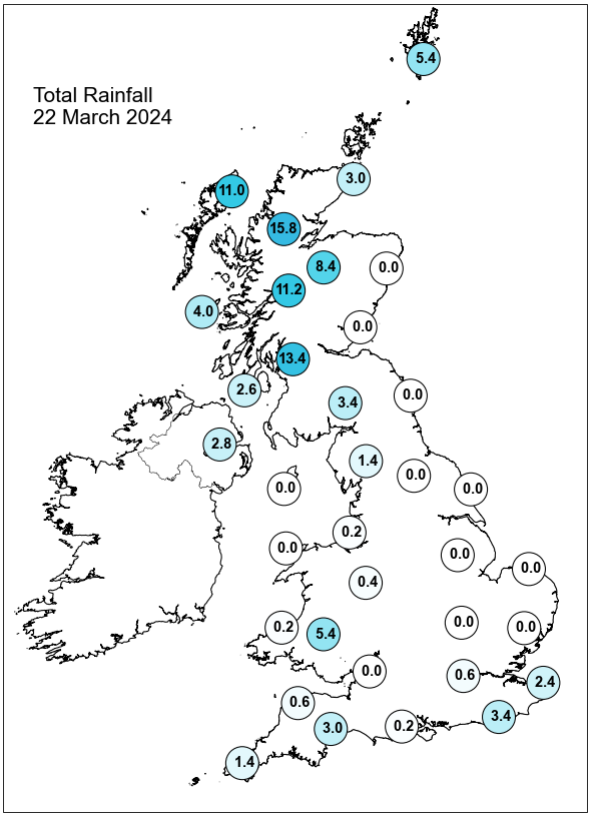

Daily Weather Summary for Friday 22 March 2024

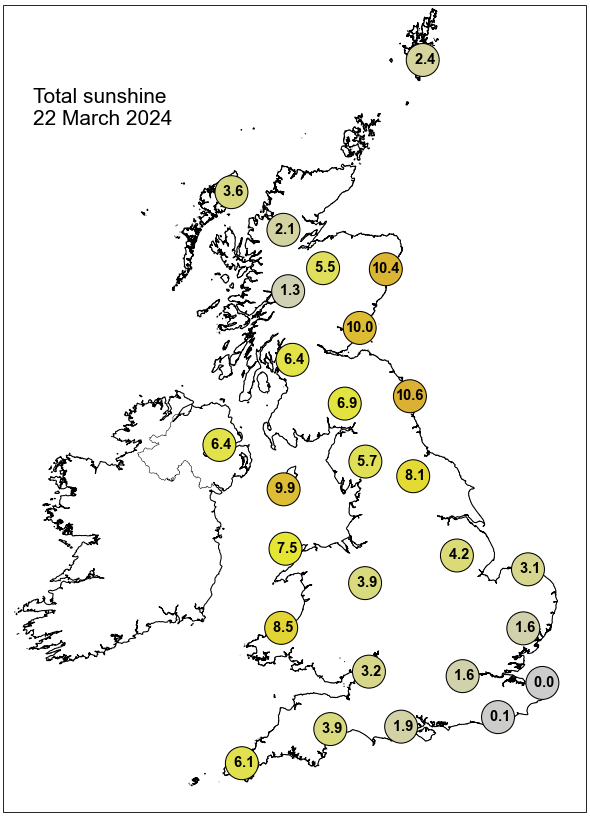

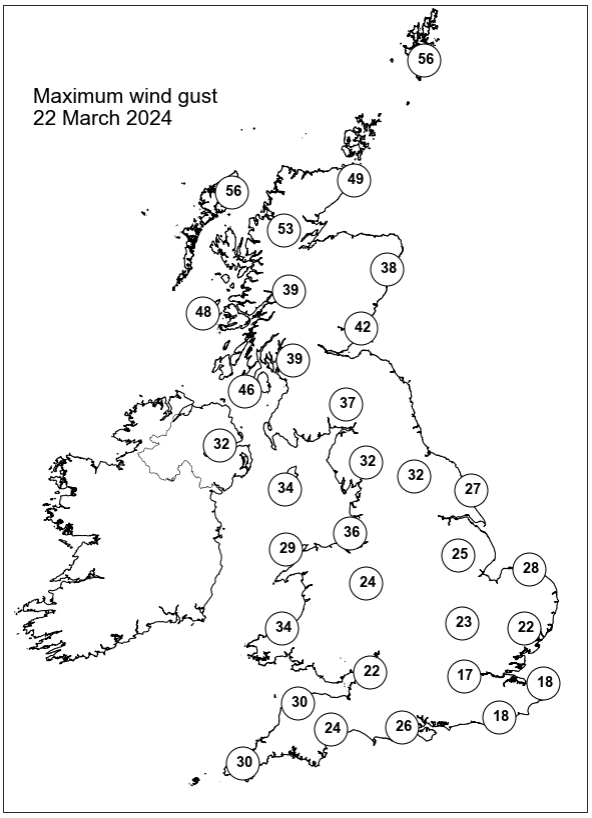

None of the selected stations observed a day of sleet or snow falling or non-zero snow depth at 0900 UTC.

Daily Weather Summary for Saturday 23 March 2024

This day's summary created 30/03/2024 03:03

Summary of the UK Weather for Saturday 23 March 2024

A pair of wrap around occlusions brought heavy persistent rain to the north of Scotland through the early morning, spreading south and east towards dawn. Meanwhile, there were frequent showers, at times heavy, over Northern Ireland and parts of northern Wales and England. The rest of the UK remained largely dry with patchy cloud, clearest towards the southeast. Strong, gusty winds accompanied the showers and rain, particularly in western coastal areas of the UK. Sunny spells and showers across the UK, showers were mostly in the north and west to begin and developed more widely and inland. Hail and snow across hills in the north and localised hail and thunder focussed in the south. The showers gradually cleared up into the evening and became more confined to the north. North/ northwesterly winds with gales in exposed areas of the north and west. Temperatures were mostly below average and felt cold, particularly in the north and west, but warmer in the southeast ahead of main showers.

Daily Extremes

Highest Maximum	**12.5°C** Kingston Maurward (Dorset, 73mAMSL)
Lowest Maximum	**5.8°C** Buxton (Derbyshire, 307mAMSL)
Highest Minimum	**7.1°C** Scilly: St Marys Airport (Isles Of Scilly, 31mAMSL)
Lowest Minimum	**0.4°C** Fontmell Magna (Dorset, 90mAMSL)
Lowest Grass Minimum	**-4.3°C** Santon Downham (Suffolk, 6mAMSL)
Most Rainfall	**16.8mm** Fyvie Castle (Aberdeenshire, 55mAMSL)
Most Sunshine	**8.8hr** Slapton (Devon, 32mAMSL)
Highest Gust	**51Kt 59mph** Wight: Needles Old Battery (Isle Of Wight, 80mAMSL) also Brizlee Wood (Northumberland, 250mAMSL)
Highest Gust (mountain)*	**82Kt 94mph** Cairngorm Summit (Inverness-shire, 1237mAMSL)
Greatest Snow Depth at 0900 UTC	No non-zero values.

mAMSL refers to station elevation in metres above mean sea level.

*Mountain stations are above 500mAMSL.

Daily Weather Summary for Saturday 23 March 2024

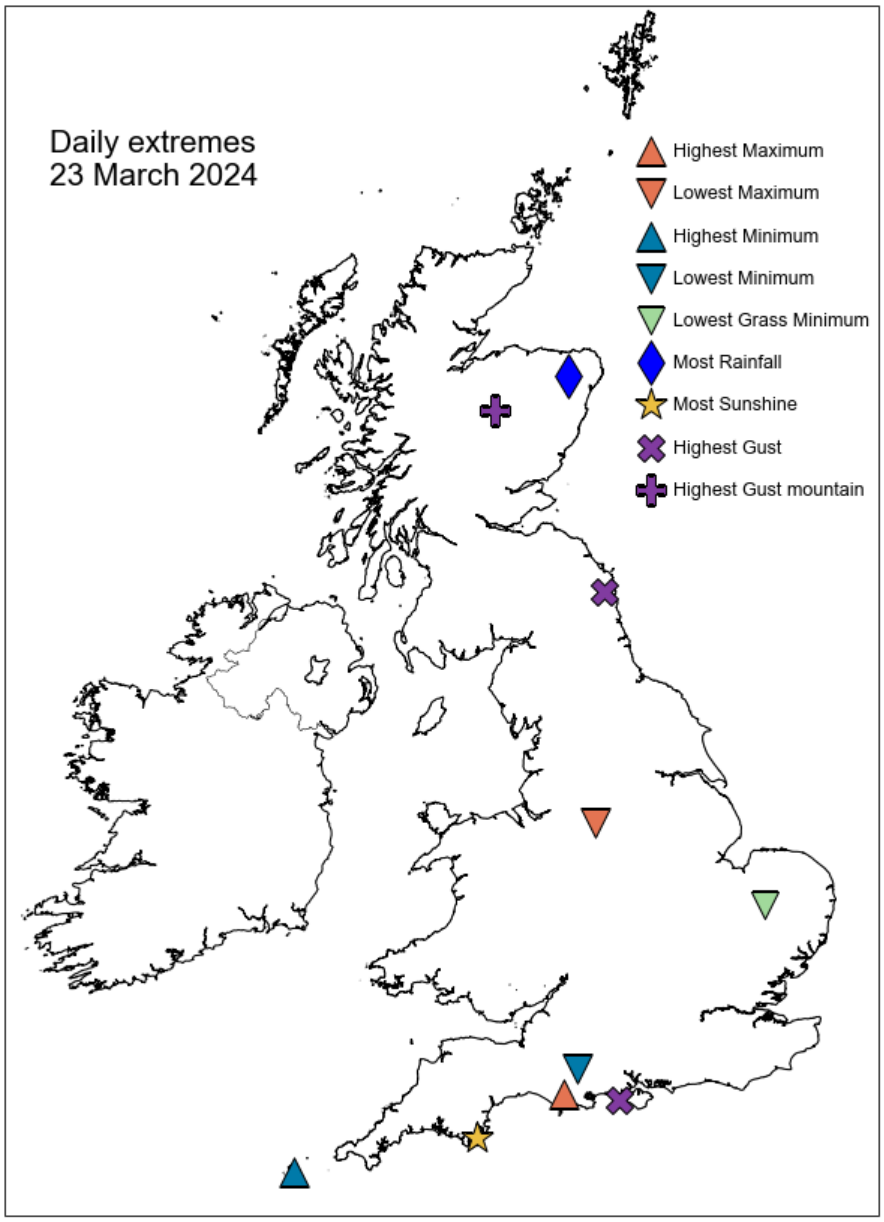

Daily Weather Summary for Saturday 23 March 2024

North Atlantic and Europe analysis charts and satellite images at 0000 UTC

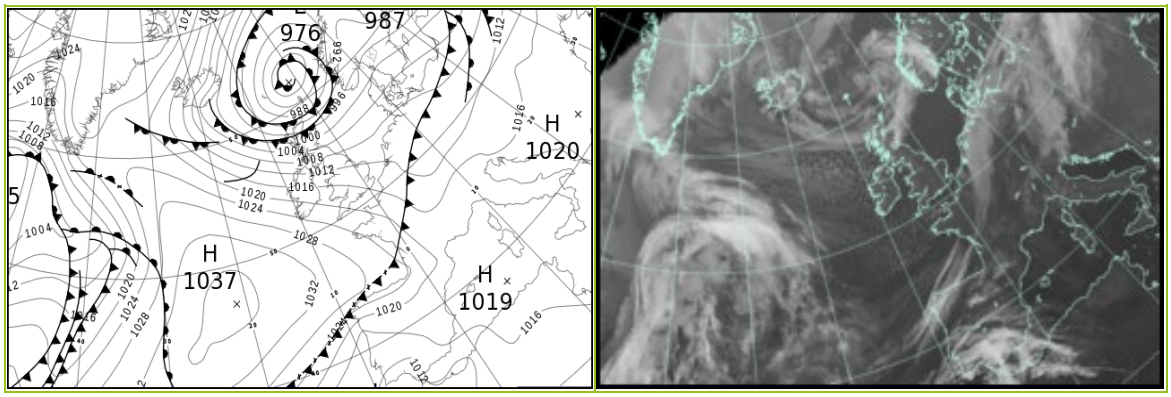

North Atlantic and Europe analysis charts and satellite images at 1200 UTC

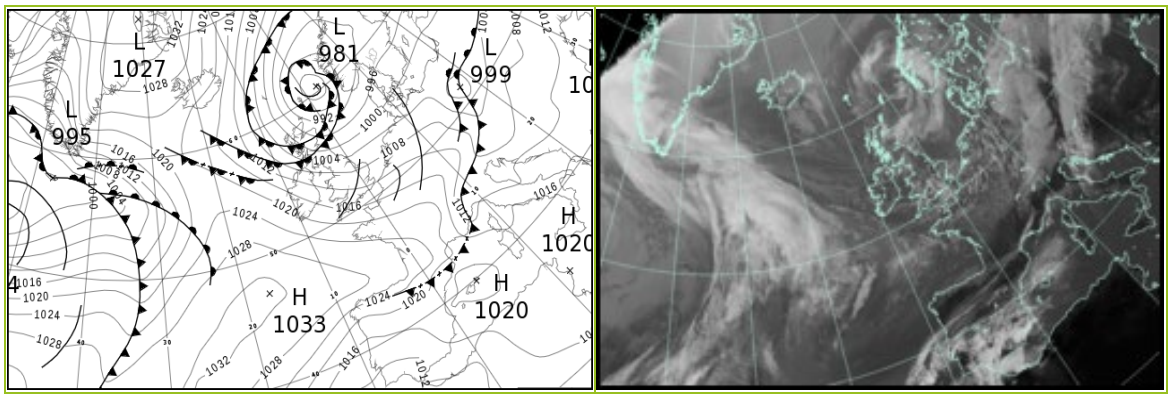

All satellite imagery copyright Met Office and EUMETSAT (European Organisation for the Exploitation of Meteorological Satellites). These show infra-red images from the geostationary MSG satellite. The rainfall rates are derived from both rain-radar and satellite data.

Daily Weather Summary for Saturday 23 March 2024

UK satellite and rain-radar precipitation rates at (L) 0000 and (R) 1200 UTC



UK wind speed and direction at (L) 0000 and (R) 1200 UTC

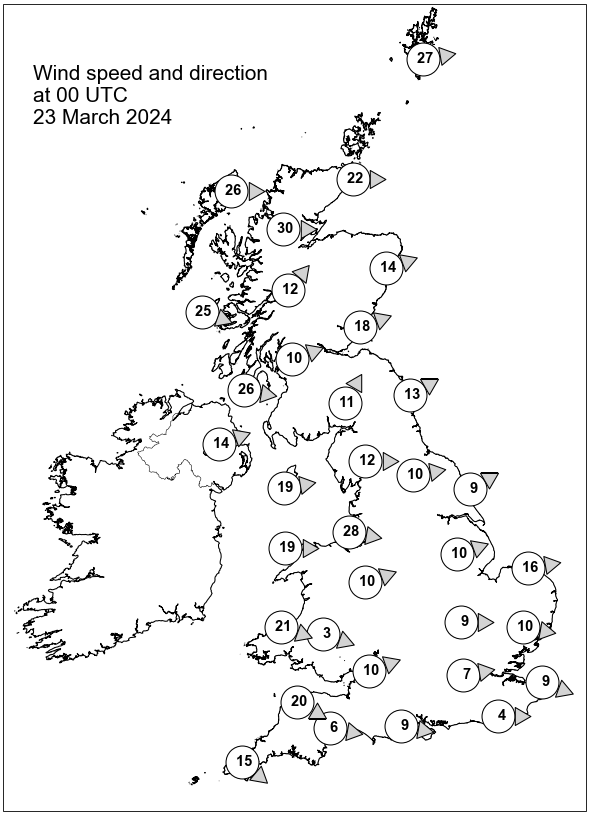

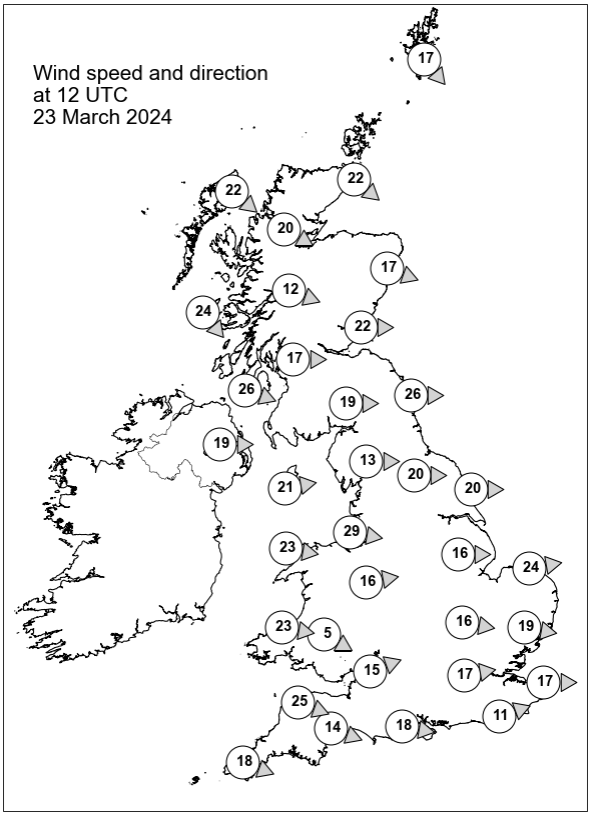

Daily Weather Summary for Saturday 23 March 2024

Selected UK readings at (L) 0000 and (R) 1200 UTC

STATIONS		0000 UTC						1200 UTC					
NO	SITE	PRESS	WDIR	WSPD	CLOUD	TEMP	TDEW	PRESS	WDIR	WSPD	CLOUD	TEMP	TDEW
1	Lerwick	983.8	W	27	6	5.5	3.1	985.6	NW	17	8	6.5	4.3
2	Wick	992.2	W	22	8	4.2	2.1	993.6	NW	22	8	6.7	4.9
3	Stornoway	996.6	W	26	8	5.0	3.0	999.7	NW	22	5	8.2	5.7
4	Loch Glascarnoch	996.6	W	30	8	3.7	1.8	998.7	WNW	20	8	5.1	3.1
5	Aviemore	999.8	-	-	8	2.7	0.4	998.6	-	-	7	5.4	3.0
6	Dyce	998.5	WSW	14	8	5.4	-1.1	995.4	WNW	17	8	8.7	1.5
7	Tulloch Bridge	1002.3	SW	12	8	4.0	0.1	1000.6	WNW	12	8	5.9	2.5
8	Tiree	1005.5	WNW	25	8	5.5	1.2	1004.3	NW	24	2	8.9	6.3
9	Leuchars	1002.3	WSW	18	8	4.2	1.1	997.8	W	22	8	10.3	2.6
10	Bishopton	1005.7	WSW	10	8	4.5	1.4	1001.6	W	17	8	7.3	4.7
11	Machrihanish	1008.2	W	26	7	6.2	1.6	1004.7	WNW	26	8	8.6	5.6
12	Boulmer	1005.6	WSW	13	0	-	-	999.8	W	26	1	-	-
13	Eskdalemuir	1008.0	SSW	11	8	2.1	1.1	1002.5	W	19	8	6.4	3.9
14	Aldergrove	1012.2	WSW	14	6	4.4	2.3	1008.9	W	19	8	7.3	3.0
15	Shap	1009.8	W	12	8	4.2	-0.6	1005.4	W	13	8	5.6	0.8
16	Leeming	1009.7	W	10	0	4.6	0.8	1004.4	W	20	7	9.1	1.7
17	Ronaldsway	1012.3	W	19	8	5.8	2.8	1008.7	W	21	8	7.6	2.3
18	Bridlington	1009.0	WSW	9	0	4.3	1.5	1003.0	W	20	6	10.0	-0.9
19	Crosby	1013.2	W	28	4	7.3	3.3	1009.3	W	29	8	7.7	3.2
20	Valley	1015.4	W	19	7	6.3	2.0	1011.5	W	23	4	8.2	2.8
21	Waddington	1012.3	WSW	10	0	5.1	1.2	1007.3	W	16	8	6.6	1.6
22	Shawbury	1014.9	WSW	10	0	3.6	1.5	1010.1	W	16	8	7.7	1.4
23	Weybourne	1011.4	W	16	0	5.8	2.0	1006.7	W	24	4	8.6	1.9
24	Bedford	1014.1	W	9	0	5.4	1.3	1009.9	W	16	8	5.9	4.1
25	Aberporth	1018.0	WNW	21	5	6.3	2.1	1013.5	W	23	8	6.5	2.1
26	Sennybridge	1017.7	WNW	3	5	3.3	1.8	1012.6	WNW	5	8	5.4	2.5
27	Wattisham	1013.1	W	10	0	4.4	-0.1	1009.4	W	19	8	8.3	1.5
28	Almondsbury	1017.4	WSW	10	0	5.1	1.9	1012.8	WSW	15	6	7.5	3.1
29	Heathrow	1015.4	W	7	0	5.1	0.8	1011.2	W	17	4	10.7	0.7
30	Manston	1014.3	WNW	9	6	6.8	2.5	1011.2	W	17	8	9.1	1.2
31	Chivenor	1019.6	WNW	20	7	7.9	1.9	1015.4	WNW	25	4	9.7	4.5
32	Exeter	1019.2	W	6	2	5.7	2.4	1014.9	WNW	14	8	9.1	3.5
33	Herstmonceux	1015.8	W	4	0	3.3	0.9	1012.5	WSW	11	8	9.3	3.1
34	Hurn	1018.0	W	9	-	5.4	3.3	1014.2	W	18	8	7.0	3.2
35	Camborne	1022.6	NW	15	8	7.0	3.2	1019.0	WNW	18	7	9.5	5.9

Daily Weather Summary for Saturday 23 March 2024

Selected European readings at (L) 0000 and (R) 1200 UTC

STATIONS		0000 UTC						1200 UTC					
NO	SITE	PRESS	WDIR	WSPD	CLOUD	TEMP	TDEW	PRESS	WDIR	WSPD	CLOUD	TEMP	TDEW
1	Murmansk	1005.6	S	4	0	-9.5	-13.0	1005.9	SSE	8	1	-8.1	-16.7
2	Helsinki	990.6	WSW	6	8	1.8	1.7	993.1	WSW	12	7	6.4	1.6
3	Stockholm	994.8	WSW	10	-	4.2	1.3	994.8	W	10	-	8.0	1.0
4	Oslo	994.8	SW	4	-	2.3	-1.5	991.7	S	8	7	5.9	2.7
5	Reykjavik	1011.3	NNE	16	6	1.2	-1.9	-	-	-	-	-	-
6	Moscow	1007.9	S	2	8	2.7	-1.2	999.9	SW	2	8	4.7	3.0
7	Kiev	1013.8	SSW	6	8	6.7	1.2	1007.9	SW	8	8	12.7	5.6
8	Warsaw	1008.9	SW	4	8	9.2	6.6	1000.1	SSW	6	5	16.6	7.0
9	Berlin	1009.3	NW	6	8	8.0	5.9	1005.6	WSW	6	7	5.7	2.9
10	De Bilt	1011.0	WSW	2	8	7.2	6.5	1008.4	W	14	6	9.4	2.6
11	Dublin	1016.0	WSW	12	6	3.8	1.1	1012.2	W	23	3	7.9	2.7
12	Cork	1022.2	W	16	3	3.9	1.2	1017.7	NW	25	6	8.5	3.3
13	Sofia	1019.6	S	4	0	3.7	-2.6	1012.9	SW	2	3	15.3	0.3
14	Belgrade	1016.8	SSE	4	0	10.8	3.4	1009.8	WSW	6	0	22.2	3.8
15	Budapest	1015.1	ESE	2	-	6.7	3.3	1006.9	SW	8	-	19.9	5.2
16	Prague	1010.1	S	4	-	11.2	5.0	1004.4	WSW	8	7	12.5	5.5
17	Munich	1012.3	S	4	0	11.4	4.5	1012.7	W	8	7	7.7	3.5
18	Strasbourg	1011.1	SW	4	-	9.3	6.7	1015.1	W	13	-	11.1	2.4
19	Paris	1016.4	WNW	9	7	8.4	6.5	1017.3	W	16	5	11.3	1.8
20	Jersey	1020.4	NW	16	3	8.3	3.2	1019.1	W	20	8	7.9	4.7
21	Milan	1015.6	N	2	0	11.7	9.7	1008.4	WSW	5	4	18.1	10.7
22	Marseille	1018.3	WSW	4	8	13.5	11.2	1017.4	WNW	23	-	18.6	7.7
23	Bordeaux	1022.8	NW	13	8	12.7	10.2	1025.6	W	9	6	14.8	2.0
24	Rome	1018.4	NE	2	0	10.7	9.6	1016.2	SW	11	4	16.7	12.3
25	Ajaccio	1018.5	ENE	4	-	9.9	9.0	1017.5	SW	10	7	18.2	12.6
26	Barcelona	1018.3	N	7	6	15.1	9.7	1019.8	SSW	8	7	19.1	12.1
27	Majorca	1018.1	NE	2	3	11.7	10.4	1019.8	E	13	5	23.0	7.4
28	Madrid	1018.9	N	1	8	12.1	8.7	1017.0	NNE	6	5	21.4	12.8
29	Lisbon	1012.9	-	-	-	22.8	10.2	1011.7	NE	12	-	23.5	9.2
30	Athens	1018.8	-	0	-	8.9	-0.5	1016.7	WSW	7	1	16.0	1.1
31	Malta	1016.9	NE	4	7	14.2	10.4	1018.3	NNE	9	3	17.6	11.1
32	Gibraltar	1013.2	E	9	1	17.5	13.4	1013.4	E	8	1	18.2	13.4

Daily Weather Summary for Saturday 23 March 2024

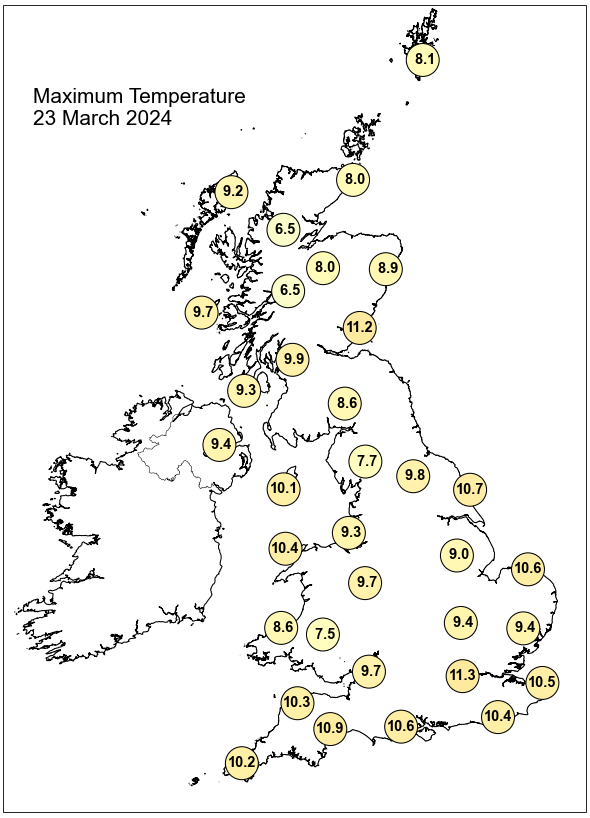

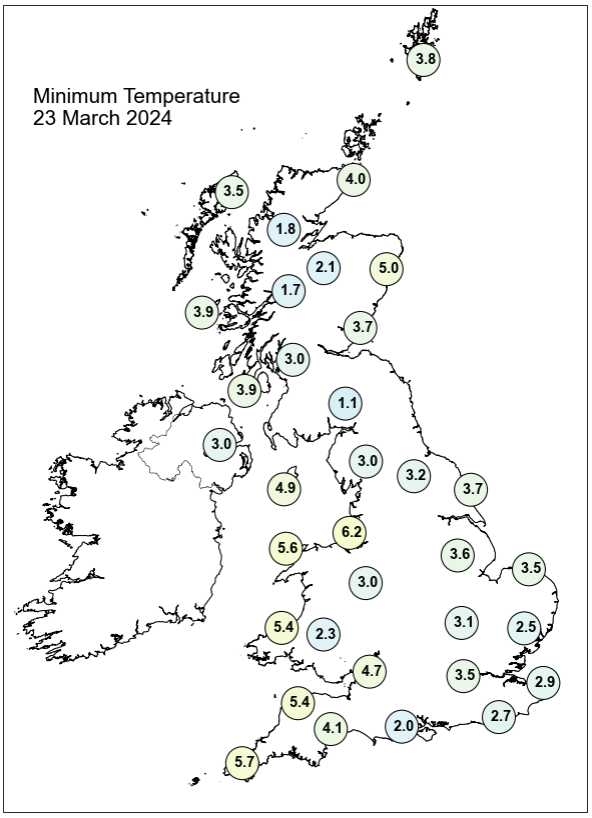

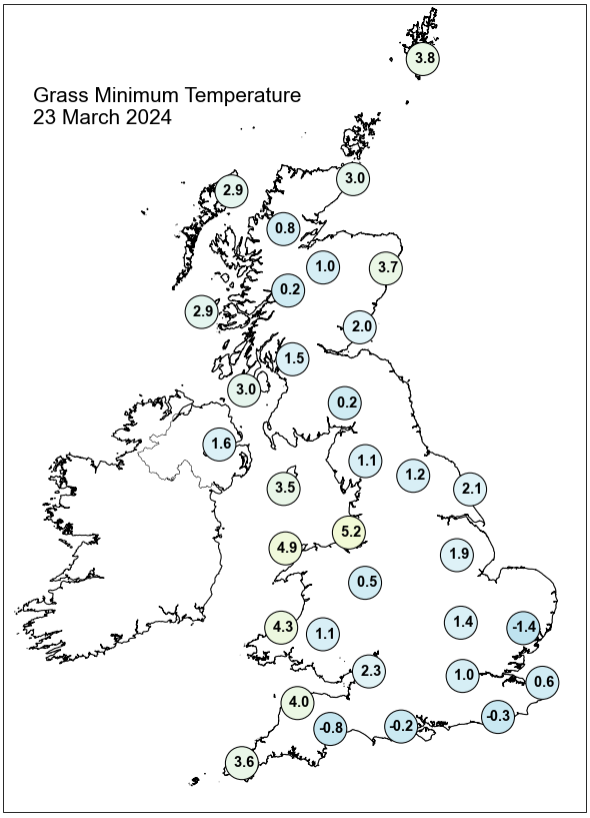

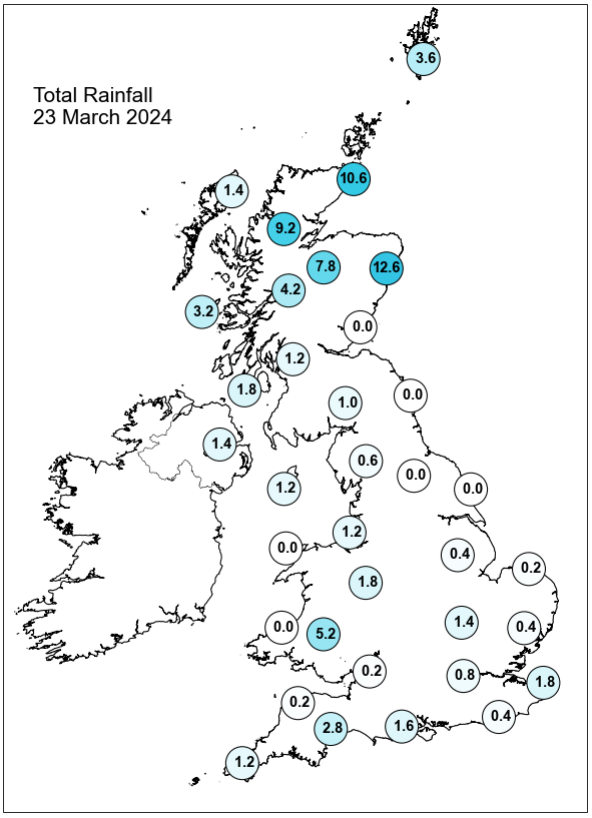

Daily Weather Summary for Saturday 23 March 2024

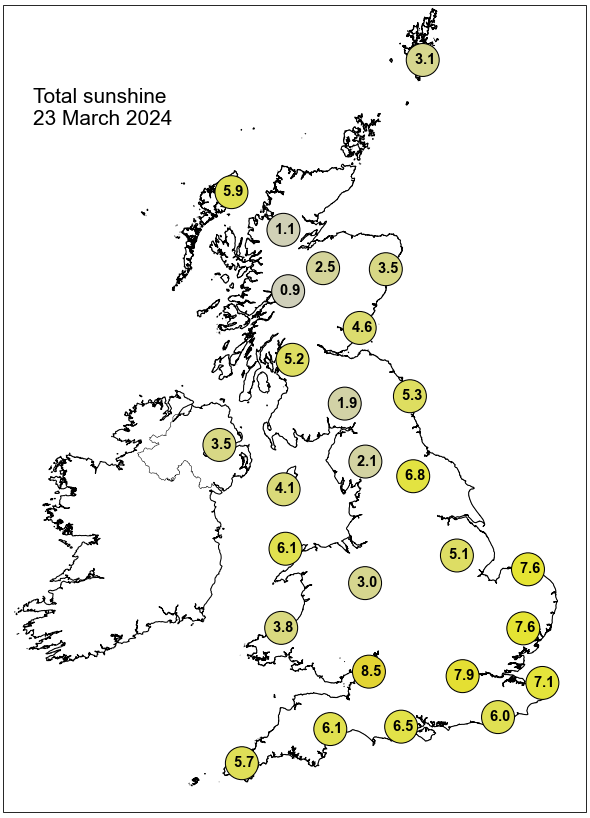

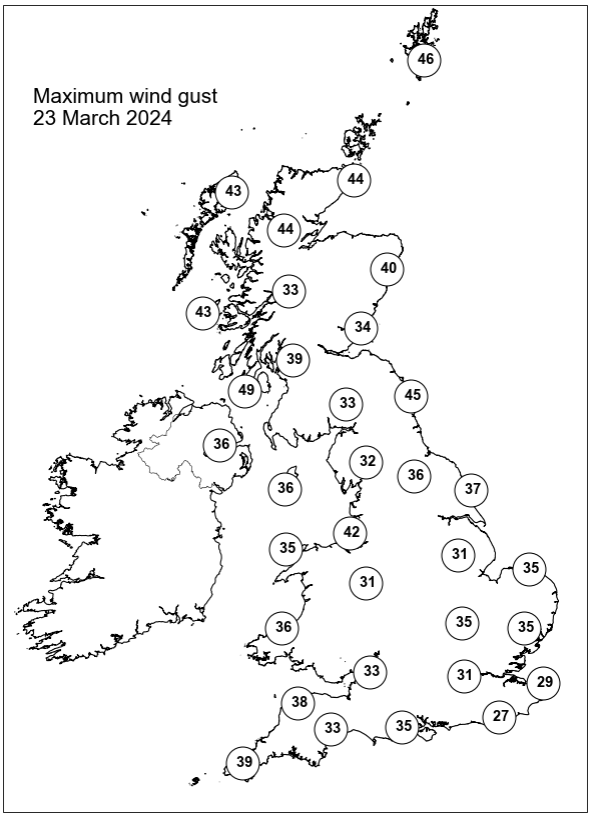

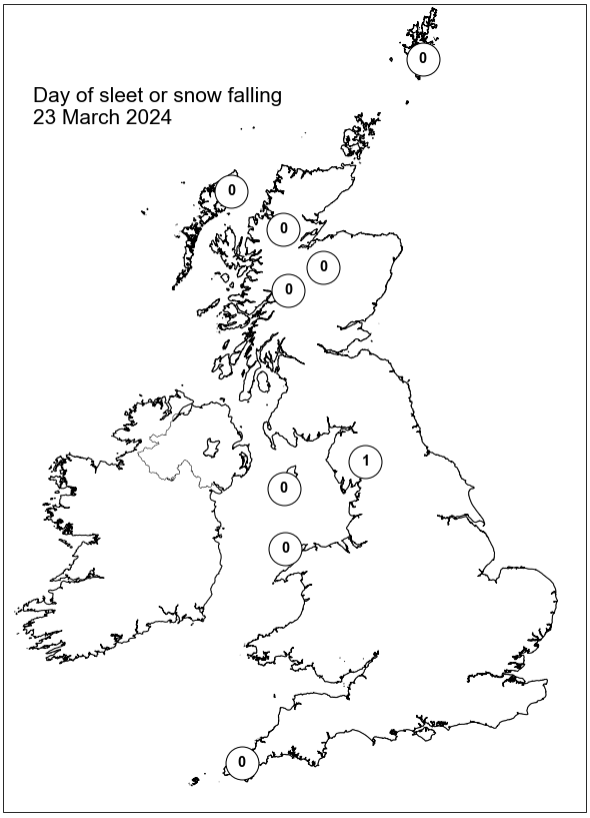

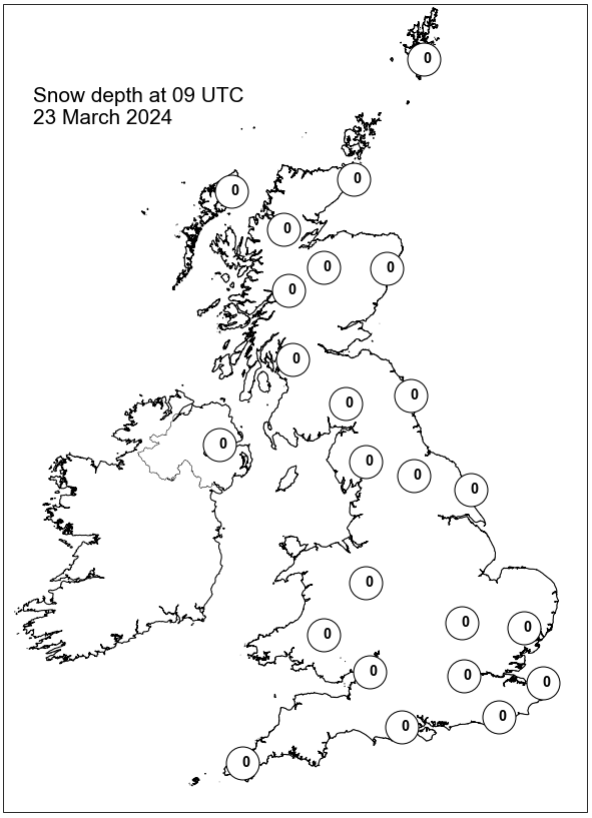

Daily Weather Summary for Sunday 24 March 2024

This day's summary created 31/03/2024 04:03

Summary of the UK Weather for Sunday 24 March 2024

It was mostly a clear and dry night for many across the UK. Some showers across Wales and central England, and some rainfall towards the eastern coast of Scotland and northern England. This was due to several occlusion that were making their way across the country, lingered along the eastern coastal areas for the longest. Further into the night as the occlusions continued to travelled across the UK, showers started to make their way into far southwest of England and far north of Scotland as the rain also started to dissipated along the east coast. It was moderately windy over the night, blowing southeasterly winds. Sunday was sunny for most, some showers in northeast Scotland which were wintry on hills. A warm front moved north eastwards bringing cloud then rain into Northern Ireland and the southwest later in the afternoon. Stayed clear in the east and north Scotland in the evening. Breezy in the east but winds lightened in here and picked up in the west in the evening. Temperatures were widely two to three degrees higher than yesterday and near average

Daily Extremes

Highest Maximum	**14.4°C** Gosport, Fleetlands (Hampshire, 1mAMSL)
Lowest Maximum	**6.3°C** Braemar No 2 (Aberdeenshire, 327mAMSL)
Highest Minimum	**7.3°C** Scilly: St Marys Airport (Isles Of Scilly, 31mAMSL)
Lowest Minimum	**0.3°C** Spadeadam No 2 (Cumbria, 285mAMSL)
Lowest Grass Minimum	**-4.9°C** Kinross (Kinross-shire, 116mAMSL)
Most Rainfall	**23.4mm** Ballypatrick Forest (Antrim, 156mAMSL)
Most Sunshine	**11.3hr** Bewcastle (Cumbria, 133mAMSL) also Morecambe No 2 (Lancashire, 7mAMSL)
Highest Gust	**48Kt 55mph** Inverbervie No 2 (Kincardineshire, 134mAMSL)
Highest Gust (mountain)*	**67Kt 77mph** Cairnwell (Aberdeenshire, 928mAMSL)
Greatest Snow Depth at 0900 UTC	No non-zero values.

mAMSL refers to station elevation in metres above mean sea level.

*Mountain stations are above 500mAMSL.

Daily Weather Summary for Sunday 24 March 2024

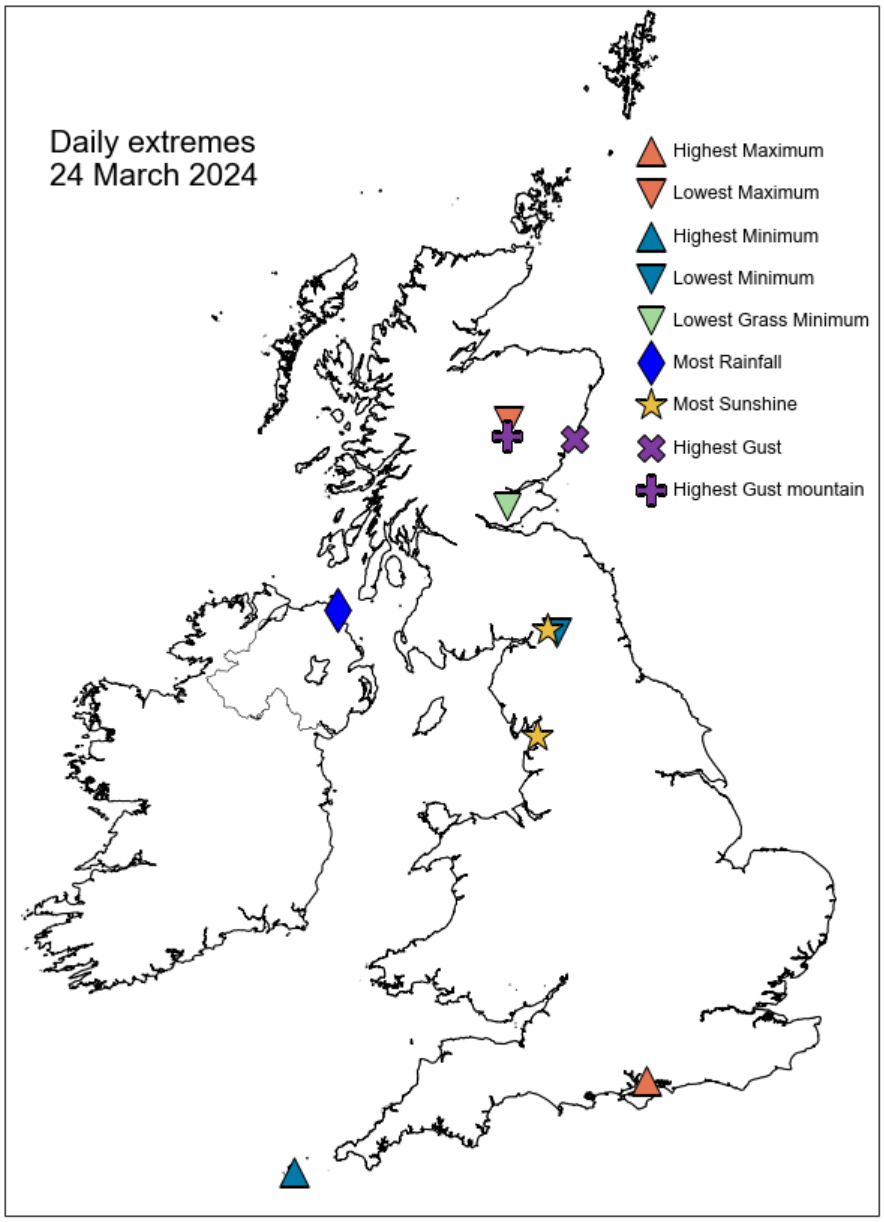

Daily Weather Summary for Sunday 24 March 2024

North Atlantic and Europe analysis charts and satellite images at 0000 UTC

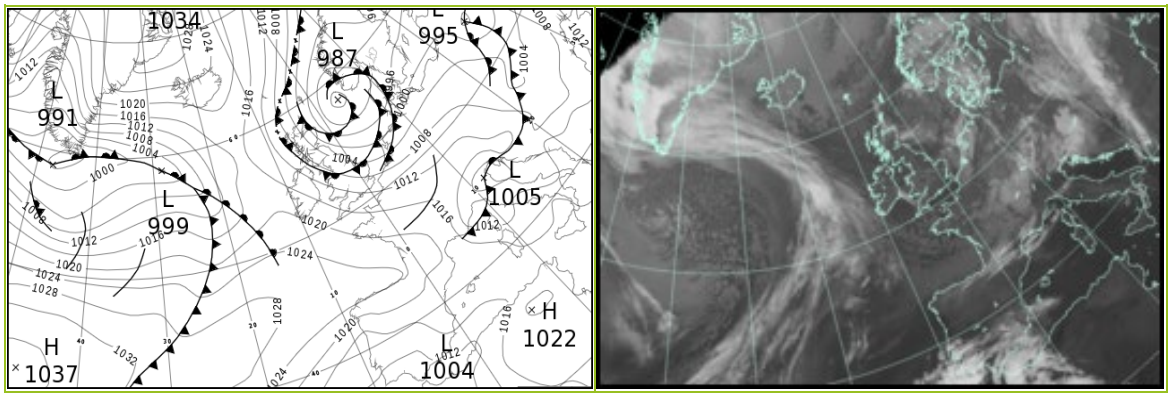

North Atlantic and Europe analysis charts and satellite images at 1200 UTC

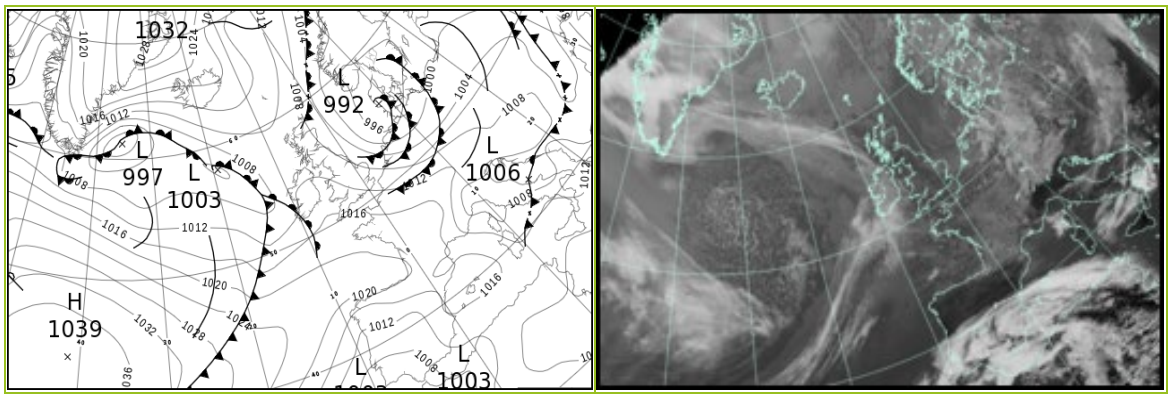

All satellite imagery copyright Met Office and EUMETSAT (European Organisation for the Exploitation of Meteorological Satellites). These show infra-red images from the geostationary MSG satellite. The rainfall rates are derived from both rain-radar and satellite data.

Daily Weather Summary for Sunday 24 March 2024

UK satellite and rain-radar precipitation rates at (L) 0000 and (R) 1200 UTC



UK wind speed and direction at (L) 0000 and (R) 1200 UTC

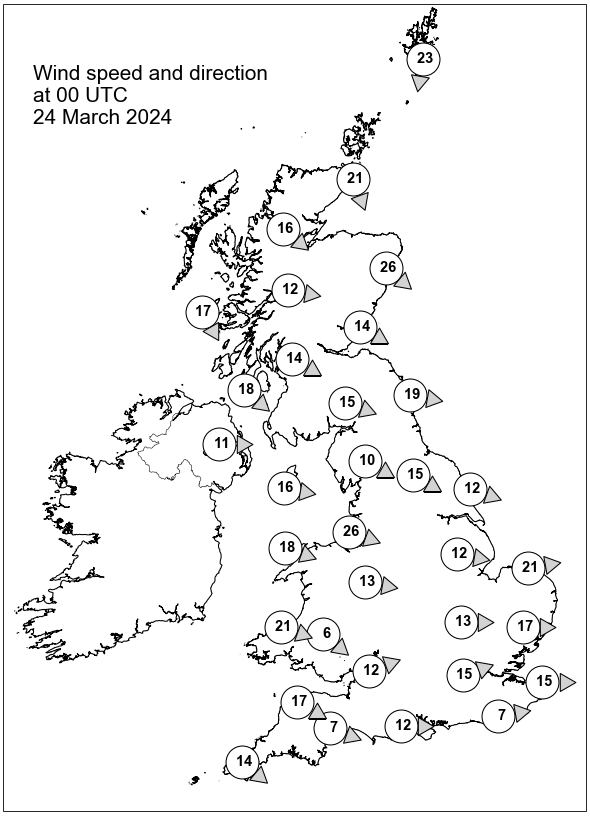

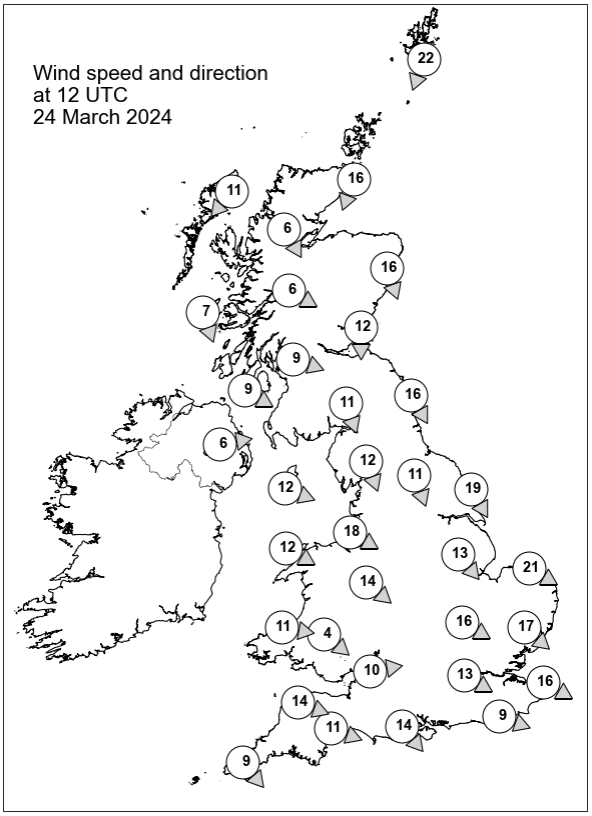

Daily Weather Summary for Sunday 24 March 2024

Selected UK readings at (L) 0000 and (R) 1200 UTC

STATIONS		0000 UTC						1200 UTC					
NO	SITE	PRESS	WDIR	WSPD	CLOUD	TEMP	TDEW	PRESS	WDIR	WSPD	CLOUD	TEMP	TDEW
1	Lerwick	998.5	N	23	4	5.2	3.1	1006.8	NNE	22	1	6.4	1.5
2	Wick	1001.1	NNW	21	8	6.0	4.9	1008.6	NNE	16	8	6.7	3.8
3	Stornoway	1008.1	-	-	8	5.3	3.4	1010.6	NE	11	3	8.7	3.3
4	Loch Glascarnoch	1006.4	NW	16	8	3.6	1.9	1009.8	NNW	6	4	7.4	2.7
5	Aviemore	1005.0	-	-	2	3.5	0.5	1009.4	-	-	8	6.3	2.3
6	Dyce	999.7	NW	26	8	5.1	2.6	1007.8	NNW	16	8	8.0	2.4
7	Tulloch Bridge	1007.0	W	12	5	4.0	0.8	1010.2	WNW	6	7	7.4	1.1
8	Tiree	1009.8	NNW	17	8	6.8	3.6	1011.1	NNW	7	2	8.9	3.2
9	Leuchars	1002.6	WNW	14	0	6.3	0.2	1008.6	N	12	1	10.5	0.7
10	Bishopton	1006.3	WNW	14	2	5.9	1.2	1010.0	WNW	9	4	9.8	1.4
11	Machrihanish	1008.9	NW	18	2	6.9	3.9	1011.0	WNW	9	1	9.4	4.0
12	Boulmer	1001.6	W	19	0	-	-	1008.1	NNW	16	1	-	-
13	Eskdalemuir	1005.7	WNW	15	1	3.4	0.8	1009.5	NNW	11	1	9.1	1.4
14	Aldergrove	1011.5	W	11	2	5.9	3.6	1011.8	W	6	7	9.6	3.8
15	Shap	1006.3	WNW	10	0	4.3	0.6	1009.7	NNW	12	2	8.3	0.5
16	Leeming	1004.6	WNW	15	0	5.6	0.8	1009.1	NNW	11	7	9.9	0.6
17	Ronaldsway	1009.4	W	16	7	7.4	4.2	1011.9	WNW	12	7	9.7	5.1
18	Bridlington	1002.6	WNW	12	0	5.7	1.4	1006.9	NNW	19	1	9.8	0.9
19	Crosby	1009.1	WNW	26	8	7.9	5.2	1011.5	WNW	18	6	9.3	6.1
20	Valley	1011.7	WNW	18	8	7.8	4.7	1012.8	WNW	12	6	10.3	5.1
21	Waddington	1005.5	W	12	1	6.6	2.1	1009.2	NW	13	8	9.3	1.1
22	Shawbury	1009.5	W	13	8	6.8	2.7	1011.6	NW	14	6	9.9	2.9
23	Weybourne	1003.8	W	21	8	7.1	3.7	1007.4	WNW	21	8	9.5	3.8
24	Bedford	1007.8	W	13	8	6.5	2.8	1009.9	WNW	16	8	10.9	1.8
25	Aberporth	1013.9	WNW	21	8	7.2	3.7	1014.4	W	11	6	8.3	5.2
26	Sennybridge	1012.3	NW	6	8	5.2	2.9	1013.3	NW	4	8	8.6	4.6
27	Wattisham	1006.5	W	17	8	6.4	1.9	1008.9	NW	17	8	8.9	2.1
28	Almondsbury	1012.1	WSW	12	8	7.0	2.0	1012.9	W	10	8	11.4	4.0
29	Heathrow	1009.9	WSW	15	0	6.0	1.1	1011.2	WNW	13	5	11.4	0.5
30	Manston	1008.5	W	15	3	5.7	1.5	1009.9	WNW	16	8	9.6	3.4
31	Chivenor	1015.1	WNW	17	3	8.0	3.1	1015.4	WNW	14	7	9.5	4.9
32	Exeter	1014.7	WNW	7	6	6.0	3.4	1014.6	WNW	11	8	11.1	4.9
33	Herstmonceux	1010.8	W	7	0	4.3	0.5	1011.2	WNW	9	3	10.0	1.9
34	Hurn	1013.1	W	12	0	4.8	2.0	1013.6	NW	14	8	11.0	3.9
35	Camborne	1018.0	NW	14	4	7.4	2.4	1017.1	NW	9	8	9.6	3.9

Daily Weather Summary for Sunday 24 March 2024

Selected European readings at (L) 0000 and (R) 1200 UTC

STATIONS		0000 UTC						1200 UTC					
NO	SITE	PRESS	WDIR	WSPD	CLOUD	TEMP	TDEW	PRESS	WDIR	WSPD	CLOUD	TEMP	TDEW
1	Murmansk	1006.9	SW	4	0	-14.0	-16.0	1008.0	SE	6	6	-7.6	-17.5
2	Helsinki	995.4	W	4	8	-0.2	-0.2	996.2	NNE	2	8	3.2	-0.5
3	Stockholm	995.4	ESE	2	-	1.4	0.2	-	-	-	-	-	-
4	Oslo	992.6	ENE	2	-	3.5	3.2	996.0	NNE	8	7	5.3	2.0
5	Reykjavik	1020.0	ENE	9	2	-0.6	-7.1	1016.0	E	8	8	2.4	-4.0
6	Moscow	1002.4	-	0	8	3.2	2.5	998.1	SSE	4	8	5.2	4.4
7	Kiev	1004.0	S	6	8	10.3	5.1	1000.8	S	4	8	9.7	5.9
8	Warsaw	1004.7	W	10	8	4.2	1.7	1003.3	W	6	6	7.8	0.3
9	Berlin	1005.0	WSW	8	4	3.2	1.2	1000.6	SW	10	8	5.6	3.9
10	De Bilt	1003.9	SW	10	8	5.5	4.3	1003.6	W	12	7	8.6	5.2
11	Dublin	1013.9	W	16	4	5.5	3.5	1013.1	W	8	7	9.0	4.2
12	Cork	1018.8	WNW	14	1	5.1	0.4	1014.1	S	8	7	7.0	6.4
13	Sofia	1011.7	WSW	2	2	5.5	-0.6	1004.0	SW	6	4	18.3	1.6
14	Belgrade	1007.6	N	4	5	11.0	4.3	1010.7	NW	2	8	5.7	3.4
15	Budapest	1007.2	WNW	8	-	8.5	3.1	1007.7	W	10	-	11.4	-1.4
16	Prague	1009.1	SW	6	-	3.6	0.4	1005.5	WSW	8	7	6.3	-1.8
17	Munich	1013.2	SW	8	8	3.0	0.1	1010.3	WSW	12	8	5.5	0.1
18	Strasbourg	1012.8	SW	7	7	5.4	2.6	1011.1	WSW	15	8	9.6	0.5
19	Paris	1014.7	W	8	-	4.6	2.6	1013.9	W	15	7	11.6	3.9
20	Jersey	1016.3	NW	14	1	7.6	2.1	1016.4	WNW	14	5	11.0	5.4
21	Milan	1008.2	WNW	6	0	12.3	-5.2	1007.5	N	3	0	16.2	-8.1
22	Marseille	1016.9	NW	13	8	11.2	1.7	1013.9	NNW	23	-	15.5	3.3
23	Bordeaux	1022.3	SW	7	7	10.1	5.3	1019.8	N	6	8	12.4	6.9
24	Rome	1012.6	SE	9	5	14.1	11.9	1007.8	SSW	6	4	16.9	11.8
25	Ajaccio	1015.5	NE	7	-	9.2	8.1	1013.4	NW	12	-	15.2	4.5
26	Barcelona	1018.3	E	3	2	14.2	11.4	1017.5	SE	7	8	14.3	10.3
27	Majorca	1018.0	NNE	5	7	13.7	7.9	1016.2	ENE	15	8	17.0	10.2
28	Madrid	1017.2	N	3	1	12.4	10.0	1011.0	SSE	4	6	21.0	9.2
29	Lisbon	1012.0	NNE	8	-	21.1	11.9	1007.6	NE	13	-	21.1	9.5
30	Athens	1014.5	ENE	4	-	10.8	4.3	1011.6	S	6	-	20.4	3.5
31	Malta	1018.1	W	7	0	12.7	10.6	1017.0	W	17	1	19.1	12.9
32	Gibraltar	1012.3	ESE	9	0	17.8	12.1	1007.9	NE	16	8	18.0	13.0

Daily Weather Summary for Sunday 24 March 2024

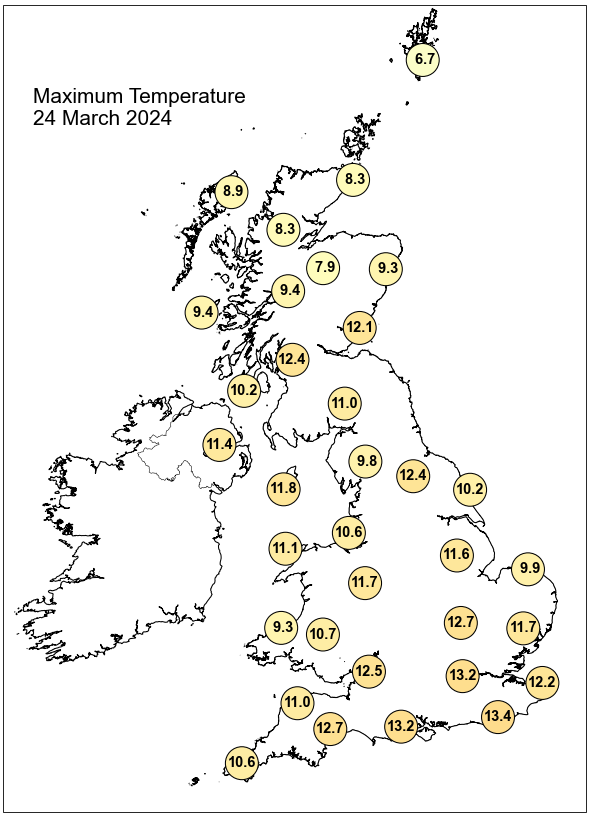

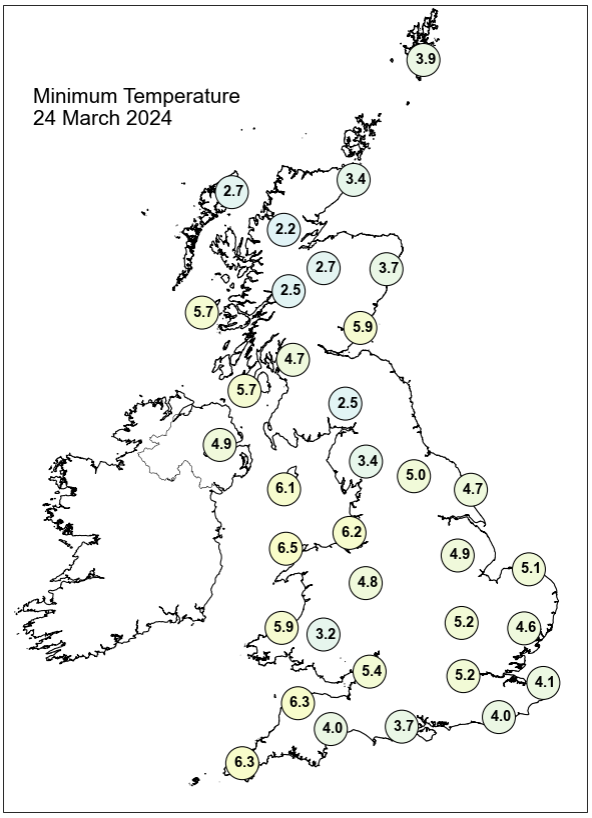

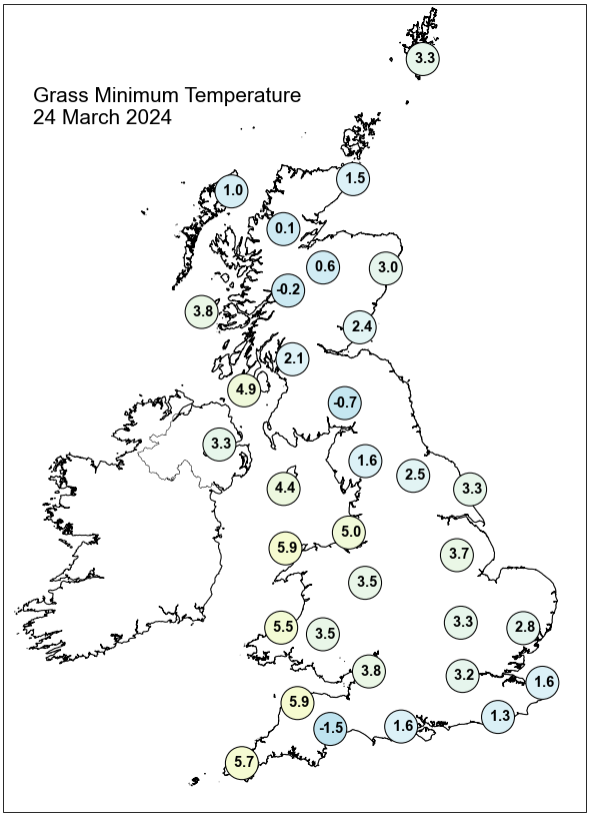

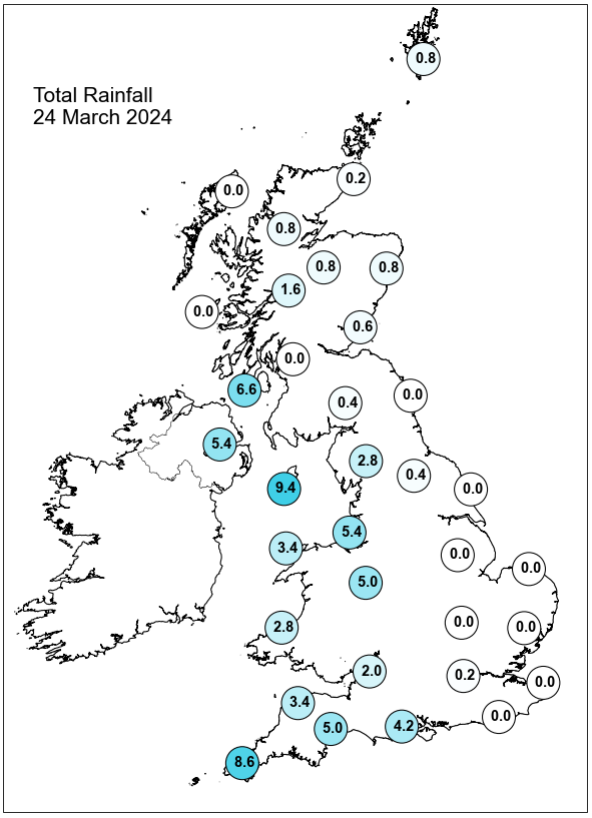

Daily Weather Summary for Sunday 24 March 2024

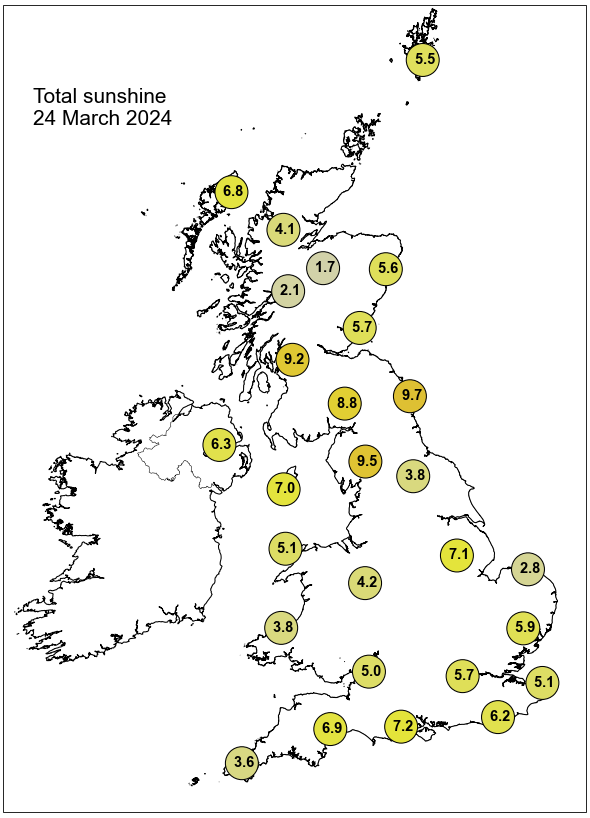

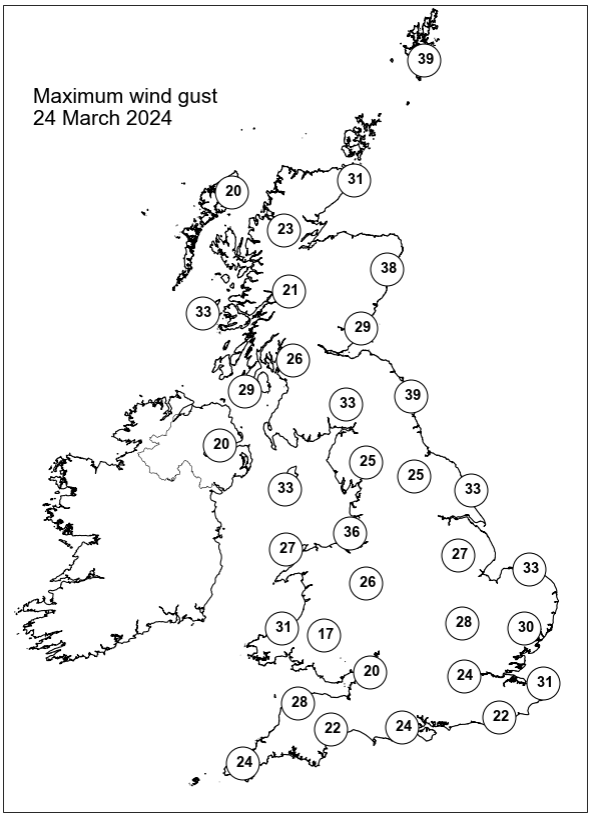

None of the selected stations observed a day of sleet or snow falling or non-zero snow depth at 0900 UTC.

Daily Weather Summary for Monday 25 March 2024

This day's summary created 01/04/2024 04:03

Summary of the UK Weather for Monday 25 March 2024

Sunday night was mainly dry for most, however, a low pressure system headed towards the UK which brought plenty of rainfall to the southwest. As the night progressed, rainfall spread throughout the west, the south, and some central parts. Winds were mostly light but became windy later. A warm front pushed northeastwards across the country bringing a broad area of rain through the morning and afternoon with a cold front moving into southwest UK bringing further rain to southwest England, south Wales and northern England. Rainfall affected parts of Scotland too which transitioned to snow over parts of the Central Belt and Grampian region. Into the evening, a wave developed along the cold front forming a small surface low off the Southwest Approaches which maintained a persistent stream of moderate to heavy rainfall across the far southwest of England and south Wales. It was a mostly dry evening across central and southeastern parts of England as rain tended to break up into isolated showery outbreaks in the southwest.

Daily Extremes

Highest Maximum	**13.3°C** Weybourne (Norfolk, 21mAMSL)
Lowest Maximum	**3.1°C** Balmoral (Aberdeenshire, 283mAMSL)
Highest Minimum	**8.9°C** Plymouth, Kinterbury Point (Devon, 0mAMSL)
Lowest Minimum	**-2.6°C** Kinbrace, Hatchery (Sutherland, 103mAMSL)
Lowest Grass Minimum	**-8.1°C** Copley (Durham, 253mAMSL)
Most Rainfall	**52.8mm** St Dennis (Cornwall, 125mAMSL)
Most Sunshine	**9.4hr** Stornoway Airport (Western Isles, 15mAMSL)
Highest Gust	**46Kt 53mph** Scilly: St Marys Airport (Isles Of Scilly, 31mAMSL)
Highest Gust (mountain)*	**34Kt 39mph** Aonach Mor (Inverness-shire, 1130mAMSL) also Cairnwell (Aberdeenshire, 928mAMSL)
Greatest Snow Depth at 0900 UTC	No non-zero values.

mAMSL refers to station elevation in metres above mean sea level.

*Mountain stations are above 500mAMSL.

Daily Weather Summary for Monday 25 March 2024

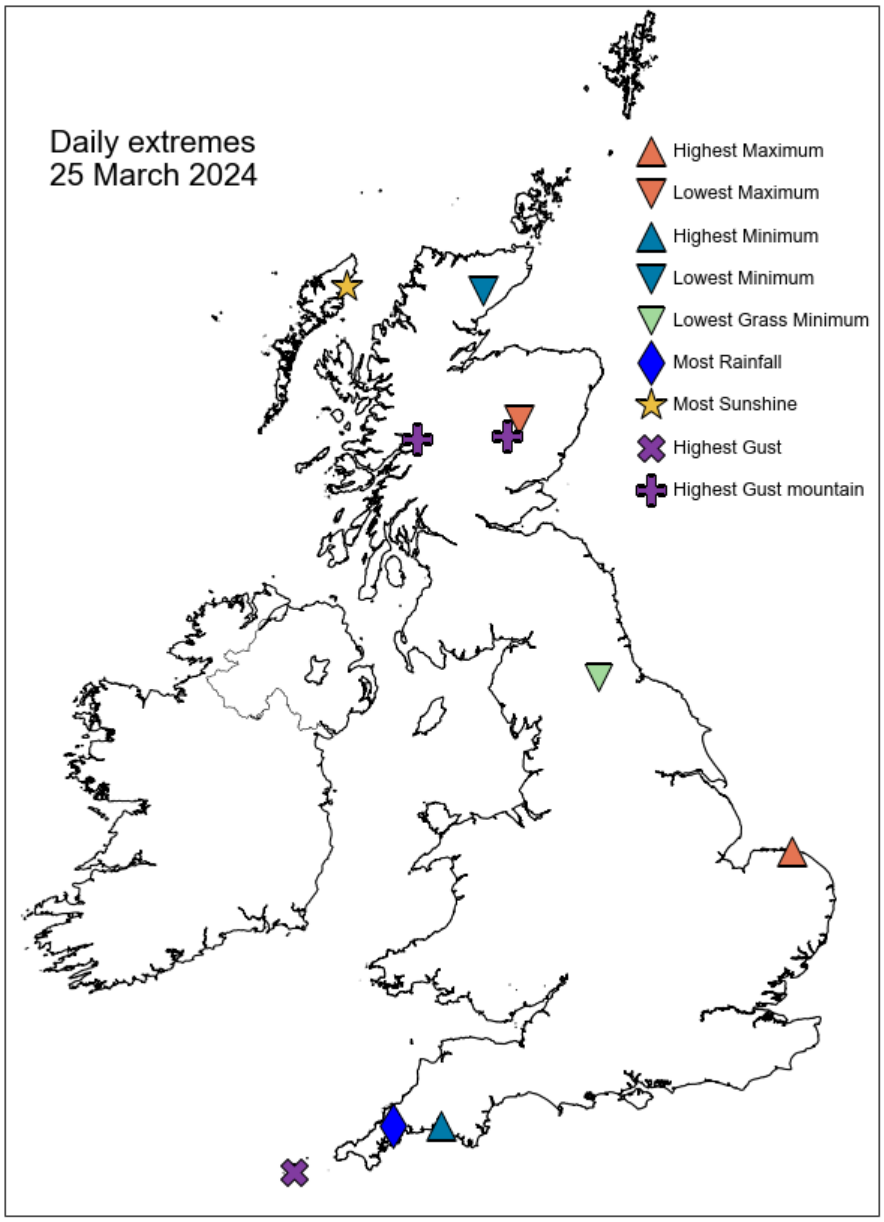

Daily Weather Summary for Monday 25 March 2024

North Atlantic and Europe analysis charts and satellite images at 0000 UTC

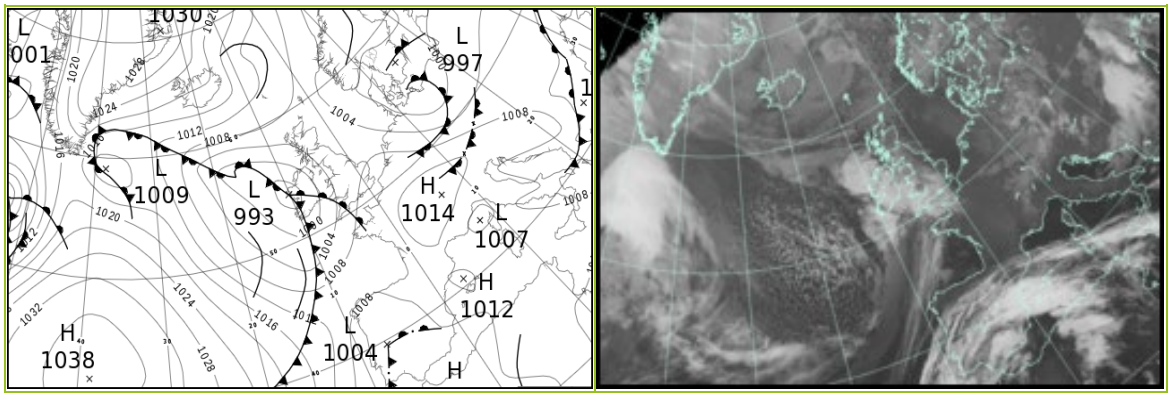

North Atlantic and Europe analysis charts and satellite images at 1200 UTC

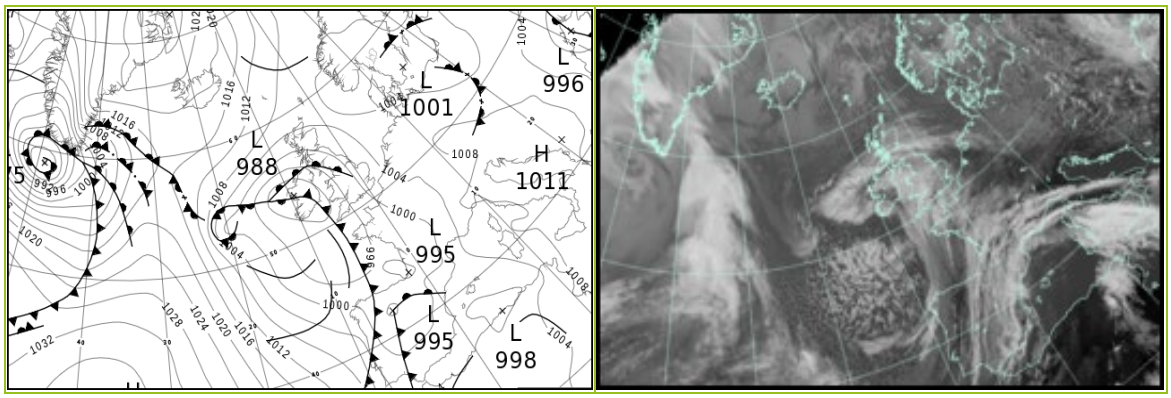

All satellite imagery copyright Met Office and EUMETSAT (European Organisation for the Exploitation of Meteorological Satellites). These show infra-red images from the geostationary MSG satellite. The rainfall rates are derived from both rain-radar and satellite data.

Daily Weather Summary for Monday 25 March 2024

UK satellite and rain-radar precipitation rates at (L) 0000 and (R) 1200 UTC



UK wind speed and direction at (L) 0000 and (R) 1200 UTC

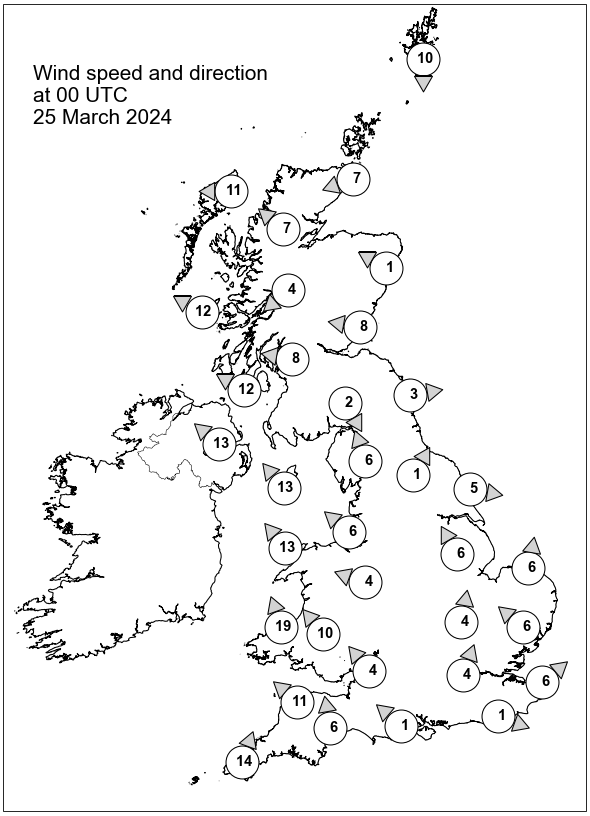

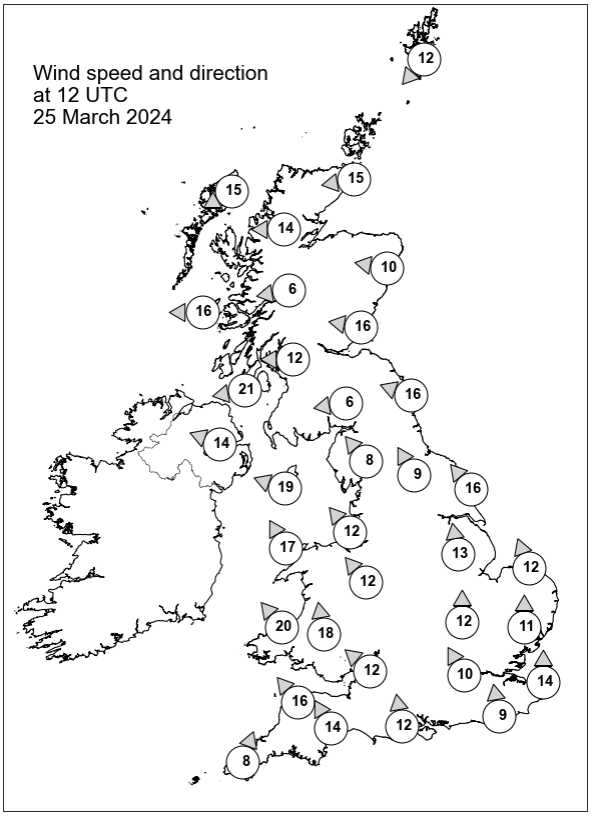

Daily Weather Summary for Monday 25 March 2024

Selected UK readings at (L) 0000 and (R) 1200 UTC

STATIONS		0000 UTC						1200 UTC					
NO	SITE	PRESS	WDIR	WSPD	CLOUD	TEMP	TDEW	PRESS	WDIR	WSPD	CLOUD	TEMP	TDEW
1	Lerwick	1006.8	N	10	8	3.1	-3.5	1005.2	NE	12	5	4.8	0.2
2	Wick	1006.7	ENE	7	4	2.3	-1.3	1004.2	E	15	8	5.0	1.0
3	Stornoway	1005.4	E	11	8	4.8	1.8	1003.4	ENE	15	5	6.4	-0.7
4	Loch Glascarnoch	1006.6	SE	7	8	1.5	-0.5	1002.8	E	14	8	4.1	0.6
5	Aviemore	1006.8	-	-	8	-0.1	-0.5	1001.8	-	-	8	5.1	0.9
6	Dyce	1007.1	ESE	1	3	0.0	-1.8	1003.5	E	10	8	4.9	1.8
7	Tulloch Bridge	1006.1	NE	4	8	2.8	1.0	1001.6	E	6	8	5.4	1.1
8	Tiree	1002.4	ESE	12	8	6.5	3.6	999.3	E	16	8	8.3	2.6
9	Leuchars	1006.3	E	8	8	5.8	2.9	1001.7	E	16	8	6.1	4.3
10	Bishopton	1004.7	E	8	1	4.6	1.6	999.3	E	12	8	5.7	4.1
11	Machrihanish	1002.4	ESE	12	8	6.1	4.5	996.8	E	21	8	6.1	4.5
12	Boulmer	1006.6	W	3	6	-	-	1001.0	ESE	16	8	-	-
13	Eskdalemuir	1006.3	NNW	2	8	1.6	1.1	999.6	E	6	8	4.7	3.6
14	Aldergrove	1001.0	SE	13	8	6.4	4.9	993.8	ESE	14	8	9.1	7.9
15	Shap	1006.3	SSE	6	6	1.9	1.4	998.2	SE	8	8	6.4	5.2
16	Leeming	1006.6	SSW	1	0	0.7	-0.4	999.9	SSE	9	8	7.3	5.1
17	Ronaldsway	1003.3	SE	13	8	7.7	4.7	995.3	ESE	19	8	8.8	7.5
18	Bridlington	1006.8	W	5	3	3.8	2.0	1000.5	SE	16	8	8.5	6.1
19	Crosby	1004.9	SE	6	8	7.1	2.9	996.8	SE	12	8	9.3	7.1
20	Valley	1002.9	SE	13	8	6.7	5.2	994.4	SSE	17	8	10.4	7.4
21	Waddington	1007.4	SSE	6	0	3.2	2.1	1000.6	S	13	8	9.0	5.2
22	Shawbury	1006.0	ESE	4	8	6.9	3.3	997.5	SE	12	8	8.4	6.2
23	Weybourne	1007.5	S	6	0	0.9	0.5	1001.4	SSE	12	8	12.0	3.5
24	Bedford	1007.7	S	4	6	3.4	0.2	1000.6	S	12	8	8.4	5.0
25	Aberporth	1003.0	SSE	19	8	6.4	5.9	992.9	SE	20	8	8.6	7.3
26	Sennybridge	1005.6	SE	10	8	4.4	3.4	995.5	S	18	8	7.4	5.3
27	Wattisham	1008.2	SE	6	0	5.0	1.4	1001.8	S	11	8	9.4	3.6
28	Almondsbury	1007.0	SE	4	8	7.2	4.7	997.2	SE	12	8	10.5	5.3
29	Heathrow	1008.3	SSW	4	8	5.8	3.3	1000.3	SSE	10	8	10.9	5.1
30	Manston	1008.6	SW	6	0	4.3	0.5	1002.4	S	14	8	10.2	5.1
31	Chivenor	1005.3	SE	11	8	7.4	6.8	994.2	SE	16	8	9.8	8.2
32	Exeter	1006.4	S	6	8	8.4	7.9	995.8	SSE	14	8	9.2	7.9
33	Herstmonceux	1008.9	WNW	1	0	3.4	2.7	1001.3	S	9	8	11.3	6.8
34	Hurn	1008.0	SE	1	8	5.0	3.5	998.7	S	12	4	10.8	5.4
35	Camborne	1005.0	SSW	14	8	8.8	8.5	993.4	SSW	8	8	7.7	6.5

Daily Weather Summary for Monday 25 March 2024

Selected European readings at (L) 0000 and (R) 1200 UTC

STATIONS		0000 UTC						1200 UTC					
NO	SITE	PRESS	WDIR	WSPD	CLOUD	TEMP	TDEW	PRESS	WDIR	WSPD	CLOUD	TEMP	TDEW
1	Murmansk	1009.1	SSW	6	5	-14.2	-18.1	1008.4	E	8	5	-9.4	-18.5
2	Helsinki	998.0	WNW	6	8	-0.4	-2.2	1003.0	NW	6	8	1.7	-4.2
3	Stockholm	1001.1	NE	4	-	-0.3	-2.9	1004.4	SE	4	-	2.4	-3.6
4	Oslo	1000.0	NNE	8	-	2.1	0.6	1003.4	NE	6	9	1.1	-1.3
5	Reykjavik	1018.3	E	4	5	-2.5	-7.8	1020.0	NNE	4	2	-1.9	-10.8
6	Moscow	998.6	WSW	4	8	3.2	1.3	1007.0	SW	2	5	6.1	-1.4
7	Kiev	1004.8	-	0	7	4.1	2.0	1004.2	NNE	8	8	7.3	-1.9
8	Warsaw	1002.0	SSE	4	6	4.5	1.0	1002.9	S	6	7	10.1	0.7
9	Berlin	998.3	W	8	7	5.4	4.6	1005.4	WNW	14	8	8.5	3.0
10	De Bilt	1007.5	W	4	5	5.0	3.4	1005.5	SSE	6	4	10.8	4.5
11	Dublin	999.6	SE	10	7	7.6	7.2	991.5	SE	16	8	9.2	7.8
12	Cork	997.5	S	14	7	8.3	8.0	991.6	W	10	7	5.1	4.0
13	Sofia	1005.4	NW	8	8	2.5	1.5	1008.4	WNW	12	5	8.0	-1.3
14	Belgrade	1008.5	W	4	0	3.4	2.5	1010.3	W	8	7	11.6	0.6
15	Budapest	1007.2	W	6	-	5.1	1.0	1008.3	NW	10	-	9.5	-0.4
16	Prague	1004.2	WSW	10	-	4.5	1.1	1007.7	W	6	7	8.2	-1.1
17	Munich	1010.6	WSW	12	8	3.7	0.3	1008.1	SSE	4	0	9.1	-4.6
18	Strasbourg	1012.2	SSW	9	-	3.7	1.7	1006.2	SE	6	-	12.0	-0.5
19	Paris	1011.9	SSW	3	0	4.3	1.3	1001.9	SE	10	7	13.0	1.6
20	Jersey	1009.2	S	8	8	8.3	5.4	997.2	SE	16	7	10.2	4.1
21	Milan	1008.5	NNW	2	0	9.5	-7.7	1008.4	N	3	0	15.8	-6.3
22	Marseille	1009.9	NNW	11	-	9.6	0.2	1003.6	SE	11	-	16.1	7.3
23	Bordeaux	1011.3	-	0	-	5.4	4.2	996.8	SE	8	-	13.7	6.1
24	Rome	1007.8	NW	4	0	6.6	3.9	1008.0	S	8	4	17.0	8.6
25	Ajaccio	1009.5	N	8	-	7.7	4.3	1006.9	W	9	-	15.7	10.0
26	Barcelona	1012.8	SSW	7	7	13.9	9.4	1002.6	SSE	6	8	13.5	9.9
27	Majorca	1013.3	NNE	2	8	12.5	9.1	1000.8	E	12	8	17.1	10.6
28	Madrid	1006.2	SE	4	5	13.2	7.4	998.1	N	4	8	12.1	11.5
29	Lisbon	-	-	-	-	-	-	1004.6	NNW	8	-	16.1	8.9
30	Athens	1007.4	N	2	-	14.0	7.5	1005.5	N	5	-	21.9	7.6
31	Malta	1010.9	SSW	10	8	15.9	13.2	1009.6	SSE	5	7	23.8	15.1
32	Gibraltar	1007.9	E	5	8	15.7	14.4	1003.5	SW	11	8	19.7	11.8

Daily Weather Summary for Monday 25 March 2024

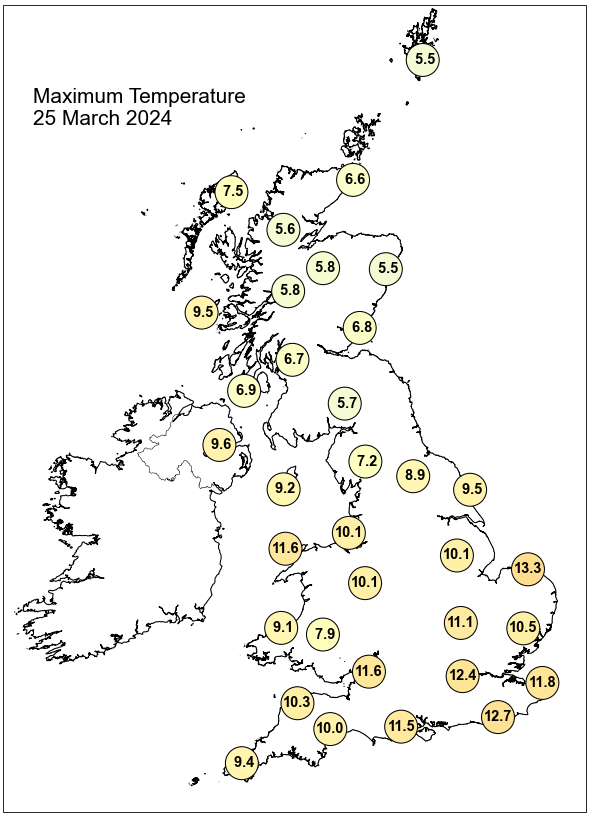

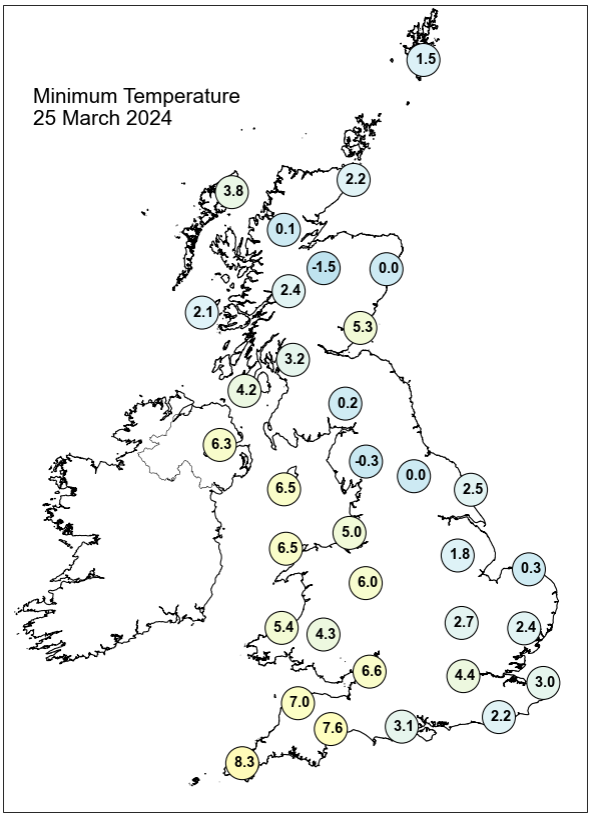

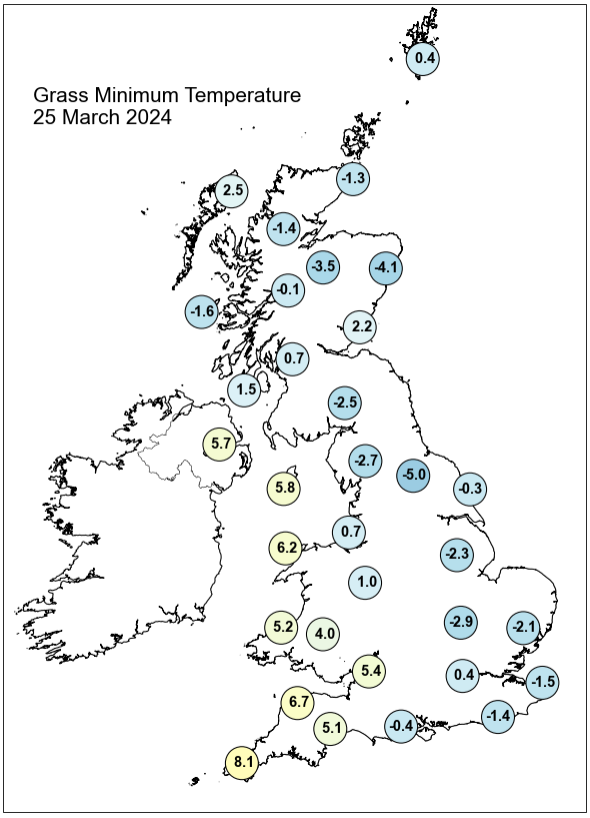

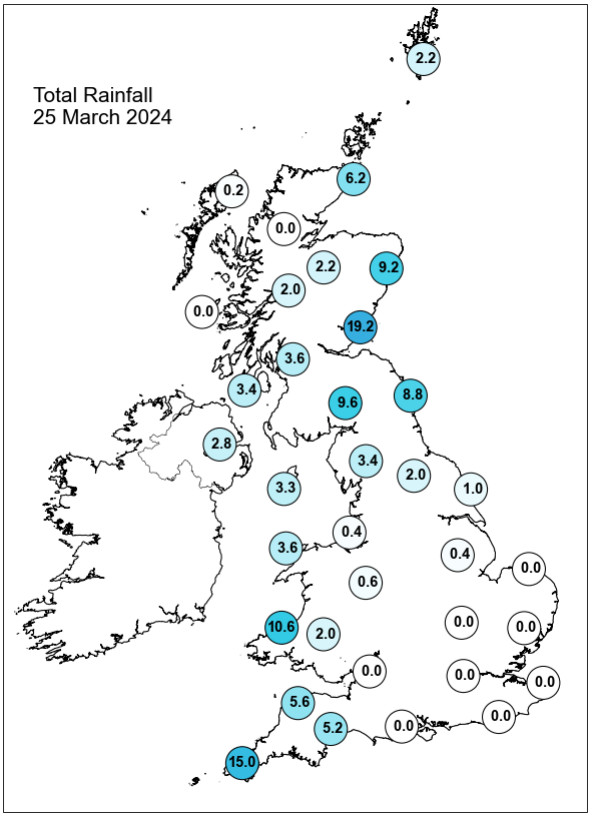

Daily Weather Summary for Monday 25 March 2024

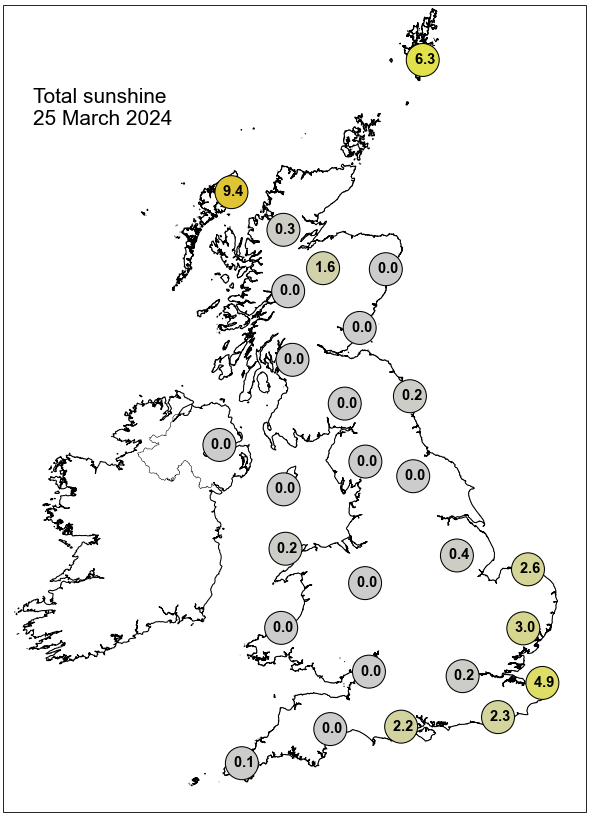

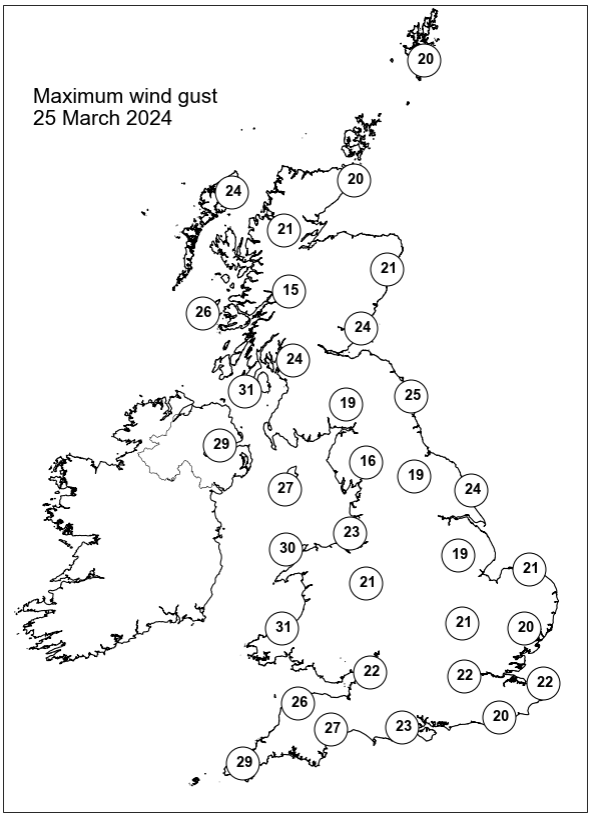

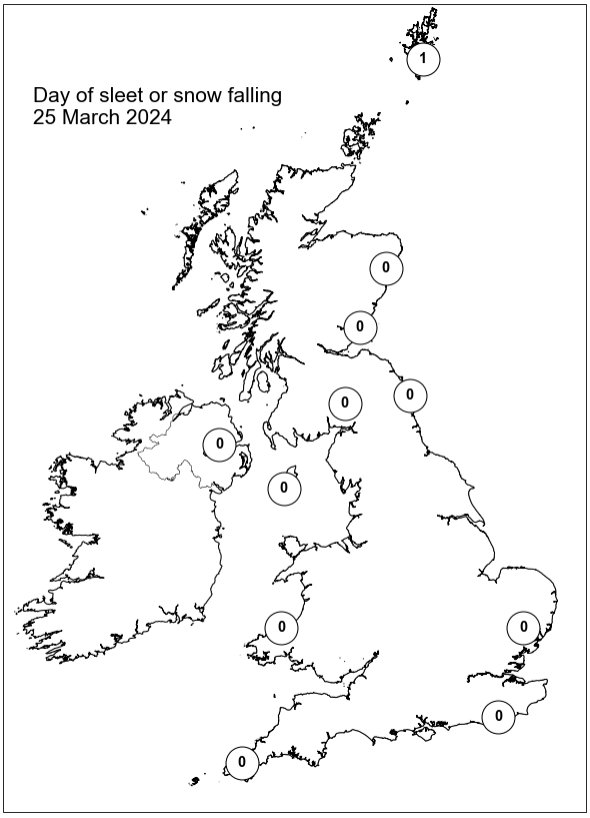

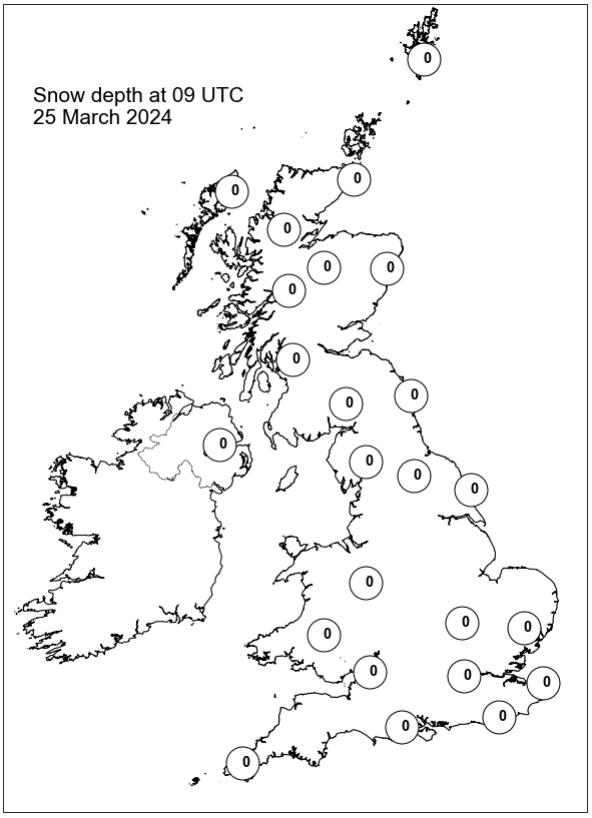

Daily Weather Summary for Tuesday 26 March 2024

This day's summary created 02/04/2024 04:02

Summary of the UK Weather for Tuesday 26 March 2024

The night was mostly dry, with some heavy rain in the southwest at first, eastern coasts, and rain across southern and eastern Scotland which trailed eastwards, off land by the early morning. Some showers were in the far north Scotland throughout the night and some across the southwest. Some sleet and snow over hills across parts of east and northeast Scotland, where it was near 0øC and gusty winds here and northeast England by the end of the night. A band of rain moved slowly northwards from the south across central England through the day, with showers over Northern Ireland increasingly turn to longer spells of wet weather through the afternoon. A few showers across parts of northern Scotland as well as Wales and south west England. Another band of persistent rain brought some heavy rain to Northern Ireland. It was dry elsewhere, with a few bright spells across the midlands and parts of the east coast.

Daily Extremes

Highest Maximum	**16.0°C** Cambridge, Niab (Cambridgeshire, 26mAMSL)
Lowest Maximum	**3.9°C** Eskdalemuir (Dumfriesshire, 236mAMSL)
Highest Minimum	**9.2°C** Swanage (Dorset, 10mAMSL)
Lowest Minimum	**-6.9°C** Altnaharra No 2 (Sutherland, 81mAMSL)
Lowest Grass Minimum	**-9.1°C** Kinlochewe (Ross & Cromarty, 25mAMSL)
Most Rainfall	**57.4mm** Ballypatrick Forest (Antrim, 156mAMSL)
Most Sunshine	**10.0hr** Stornoway Airport (Western Isles, 15mAMSL)
Highest Gust	**42Kt 48mph** Orlock Head (Down, 35mAMSL) also Dundrennan (Kirkcudbrightshire, 113mAMSL)
Highest Gust (mountain)*	**48Kt 55mph** Bealach Na Ba No 2 (Ross & Cromarty, 773mAMSL)
Greatest Snow Depth at 0900 UTC	**2cm** Lyth No 2 (Caithness, 24mAMSL)

mAMSL refers to station elevation in metres above mean sea level.

*Mountain stations are above 500mAMSL.

Daily Weather Summary for Tuesday 26 March 2024

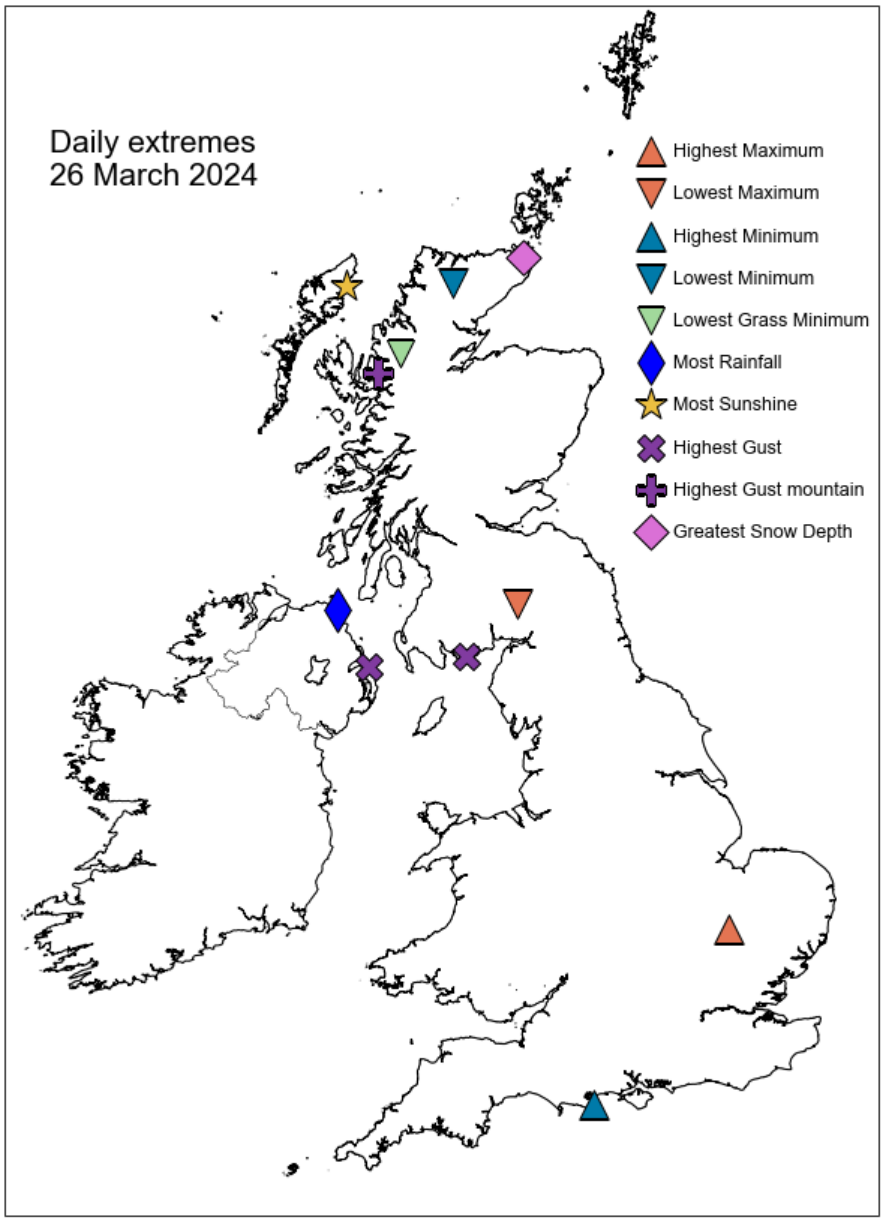

Daily Weather Summary for Tuesday 26 March 2024

North Atlantic and Europe analysis charts and satellite images at 0000 UTC

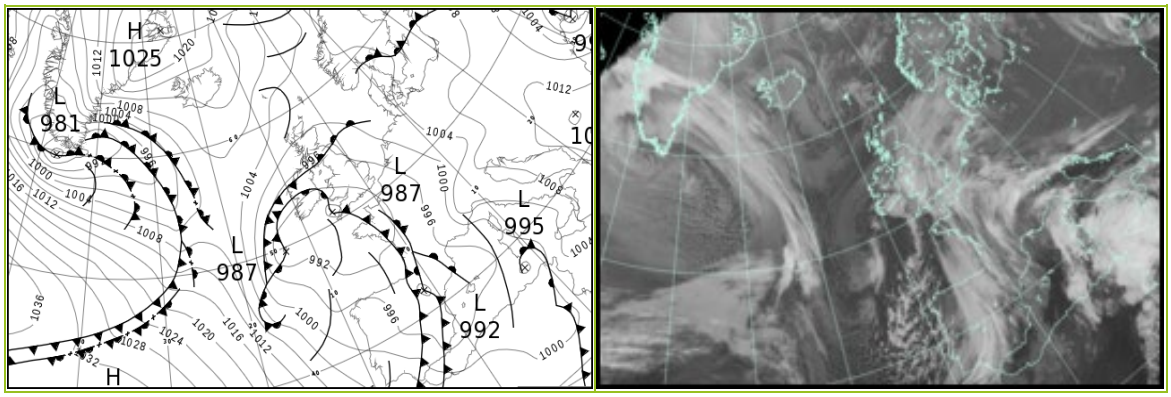

North Atlantic and Europe analysis charts and satellite images at 1200 UTC

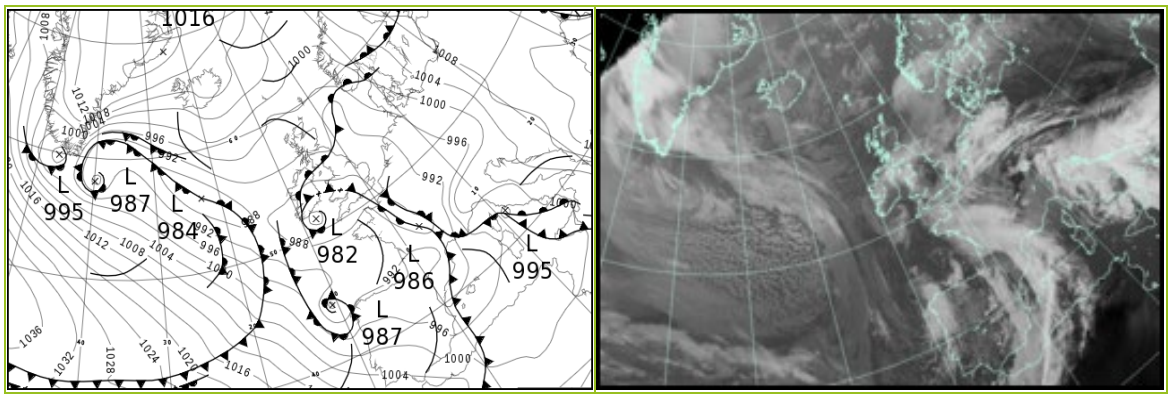

All satellite imagery copyright Met Office and EUMETSAT (European Organisation for the Exploitation of Meteorological Satellites). These show infra-red images from the geostationary MSG satellite. The rainfall rates are derived from both rain-radar and satellite data.

Daily Weather Summary for Tuesday 26 March 2024

UK satellite and rain-radar precipitation rates at (L) 0000 and (R) 1200 UTC



UK wind speed and direction at (L) 0000 and (R) 1200 UTC

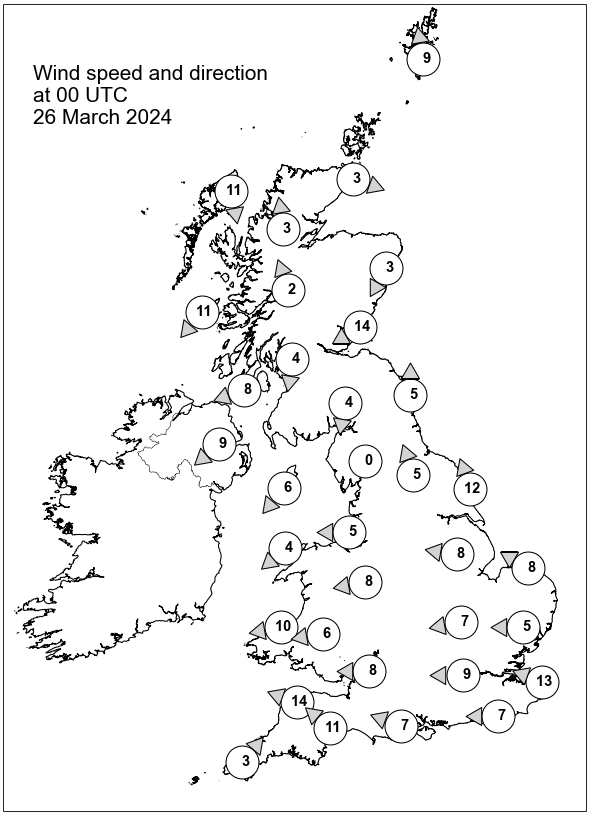

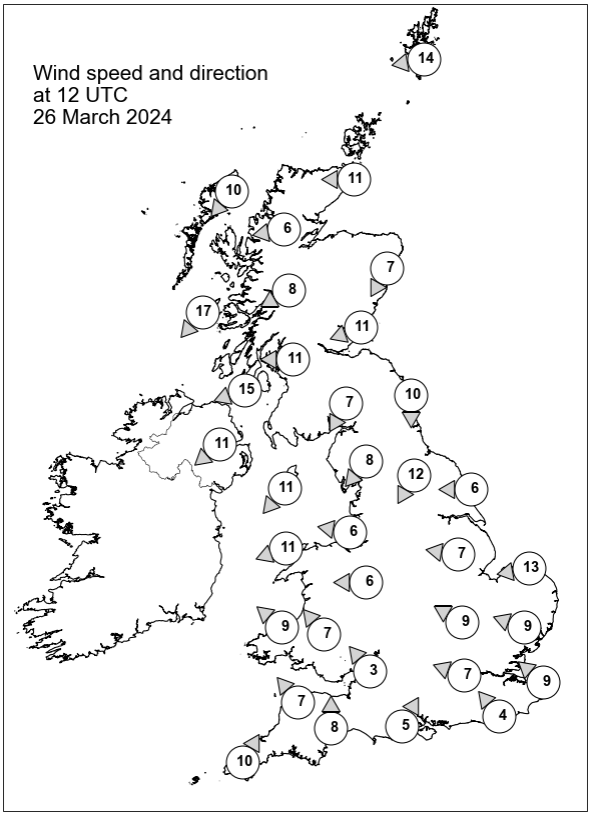

Daily Weather Summary for Tuesday 26 March 2024

Selected UK readings at (L) 0000 and (R) 1200 UTC

STATIONS		0000 UTC						1200 UTC					
NO	SITE	PRESS	WDIR	WSPD	CLOUD	TEMP	TDEW	PRESS	WDIR	WSPD	CLOUD	TEMP	TDEW
1	Lerwick	1001.9	S	9	8	1.0	0.1	996.5	E	14	8	4.5	-0.5
2	Wick	1000.4	WNW	3	5	-1.1	-1.6	994.9	E	11	8	2.7	1.8
3	Stornoway	1000.9	N	11	1	1.9	-0.6	994.6	NE	10	0	5.8	-1.8
4	Loch Glascarnoch	1000.6	S	3	8	-0.1	-2.0	994.3	E	6	8	3.2	-2.2
5	Aviemore	999.6	-	-	8	0.9	0.2	993.2	-	-	8	4.0	0.2
6	Dyce	999.6	NNE	3	8	2.5	1.8	993.4	NNE	7	8	4.1	1.8
7	Tulloch Bridge	999.7	SSE	2	8	1.7	0.1	993.3	ENE	8	8	5.2	-0.4
8	Tiree	998.3	NE	11	5	4.4	2.1	992.2	NE	17	0	6.9	1.2
9	Leuchars	997.9	ENE	14	8	3.1	2.1	992.9	ENE	11	8	6.2	1.8
10	Bishopton	997.6	N	4	8	2.4	0.9	992.2	E	11	8	5.4	0.7
11	Machrihanish	996.0	ENE	8	8	5.0	3.4	990.4	ENE	15	8	7.6	3.4
12	Boulmer	995.4	S	5	8	-	-	991.9	N	10	8	-	-
13	Eskdalemuir	995.8	N	4	8	4.9	4.4	992.0	NNE	7	8	3.8	2.4
14	Aldergrove	994.7	NE	9	8	6.7	6.2	989.6	NE	11	8	6.0	4.1
15	Shap	995.2	-	0	4	4.9	4.5	990.0	NE	8	8	6.6	4.5
16	Leeming	995.6	SSE	5	8	7.7	5.4	990.4	NNE	12	7	8.5	5.0
17	Ronaldsway	993.7	NE	6	7	8.0	7.1	988.6	NE	11	8	8.0	5.4
18	Bridlington	995.9	SSE	12	8	7.5	5.9	989.6	E	6	0	10.5	7.3
19	Crosby	993.9	E	5	8	7.8	5.2	988.3	E	6	0	12.0	5.2
20	Valley	992.7	NE	4	3	7.6	6.2	987.4	ENE	11	8	8.7	6.0
21	Waddington	995.4	E	8	8	6.4	4.3	988.8	E	7	0	12.6	4.3
22	Shawbury	993.3	E	8	8	7.7	4.1	988.2	E	6	8	10.1	5.6
23	Weybourne	995.7	ESE	8	8	7.5	5.1	989.2	E	13	0	10.0	6.8
24	Bedford	994.2	E	7	6	5.9	3.7	987.9	ESE	9	4	14.5	3.4
25	Aberporth	990.4	E	10	6	6.8	4.8	986.5	SE	9	7	9.7	5.8
26	Sennybridge	991.5	E	6	8	5.6	2.7	987.5	SE	7	8	7.6	5.5
27	Wattisham	994.7	E	5	5	6.9	4.6	988.5	ESE	9	8	11.8	3.6
28	Almondsbury	991.4	E	8	8	8.1	4.0	987.4	SE	3	8	11.2	6.0
29	Heathrow	993.0	E	9	8	8.1	3.6	987.9	ESE	7	7	13.4	4.4
30	Manston	994.1	ESE	13	8	8.7	4.8	988.7	SE	9	8	10.2	6.2
31	Chivenor	988.5	ESE	14	8	8.5	6.8	986.7	SE	7	8	11.5	5.7
32	Exeter	988.8	SE	11	8	9.4	6.6	987.1	S	8	4	11.1	5.7
33	Herstmonceux	992.8	E	7	8	8.2	4.2	988.1	SE	4	8	11.8	8.0
34	Hurn	991.0	ESE	7	8	10.1	5.1	987.7	SSW	5	8	10.2	7.1
35	Camborne	988.2	SW	3	8	6.3	5.9	986.9	SSW	10	0	10.2	3.0

Daily Weather Summary for Tuesday 26 March 2024

Selected European readings at (L) 0000 and (R) 1200 UTC

STATIONS		0000 UTC						1200 UTC					
NO	SITE	PRESS	WDIR	WSPD	CLOUD	TEMP	TDEW	PRESS	WDIR	WSPD	CLOUD	TEMP	TDEW
1	Murmansk	1009.3	-	0	7	-10.8	-16.2	1011.2	W	2	7	-5.8	-13.9
2	Helsinki	1007.1	WNW	2	8	-0.7	-3.0	1009.5	SSE	6	7	1.9	-1.2
3	Stockholm	1006.6	ESE	6	-	-0.8	-2.7	1006.5	E	10	-	1.9	0.8
4	Oslo	1002.9	NNE	2	-	0.5	-0.9	1001.6	ENE	6	8	2.1	0.5
5	Reykjavik	1010.4	E	10	4	-2.2	-7.9	1005.7	E	11	7	1.3	-5.3
6	Moscow	1010.6	-	0	3	0.5	-2.3	1011.7	NE	2	7	7.8	-2.8
7	Kiev	1005.8	N	6	8	3.4	1.7	1010.7	N	10	6	9.4	-0.5
8	Warsaw	1007.9	SW	2	2	0.6	-0.1	1008.7	SSE	8	2	11.3	1.8
9	Berlin	1005.7	SE	4	5	3.4	1.2	999.3	SE	12	8	12.7	-0.2
10	De Bilt	998.5	E	8	8	5.9	1.0	990.9	SE	8	8	9.8	4.1
11	Dublin	993.0	E	6	7	7.0	6.5	987.6	E	12	8	7.6	6.5
12	Cork	990.6	N	8	7	4.7	3.6	984.3	ENE	14	6	7.5	4.5
13	Sofia	1015.0	S	2	2	1.4	-3.2	1013.0	E	2	8	10.5	0.3
14	Belgrade	1011.6	SE	4	0	7.4	0.9	1007.3	SE	10	7	16.7	0.0
15	Budapest	1011.1	ENE	4	-	1.6	-0.3	1007.2	SSE	10	-	15.8	-4.7
16	Prague	1006.7	ESE	4	-	2.2	-1.8	998.6	SE	10	7	12.7	-0.5
17	Munich	1001.2	ESE	4	8	3.9	-1.2	993.5	E	6	8	14.4	0.5
18	Strasbourg	998.5	WNW	2	8	5.1	1.9	992.7	N	6	-	14.3	4.0
19	Paris	993.1	E	2	8	8.9	2.9	988.5	ESE	7	8	11.8	9.0
20	Jersey	989.7	SE	13	8	9.8	5.5	988.2	WSW	5	5	9.2	5.5
21	Milan	1006.2	ENE	5	7	10.6	3.3	1002.7	NNW	4	8	9.2	6.3
22	Marseille	997.1	ENE	10	8	13.5	4.6	992.1	ESE	24	8	15.7	8.2
23	Bordeaux	993.1	S	6	8	9.9	9.0	992.1	SW	6	8	8.2	6.7
24	Rome	1003.2	N	1	7	10.4	7.4	997.4	SE	15	8	15.4	13.6
25	Ajaccio	998.8	ENE	3	7	12.3	10.2	997.0	S	6	8	14.7	13.2
26	Barcelona	994.3	N	5	8	11.7	10.6	990.0	NNW	7	7	15.8	10.3
27	Majorca	995.5	ESE	2	8	12.7	11.9	993.5	WSW	17	7	16.9	10.3
28	Madrid	993.3	W	11	8	9.4	2.4	995.2	WNW	12	7	8.8	-0.4
29	Lisbon	1001.4	WNW	9	-	9.4	5.8	1002.6	WSW	8	-	12.5	7.4
30	Athens	1012.9	N	2	-	15.2	-3.3	1014.0	SSE	3	7	18.6	7.7
31	Malta	1004.5	SE	14	8	16.8	13.3	1000.4	SW	19	0	21.5	14.6
32	Gibraltar	1001.7	W	27	8	15.1	10.1	1004.4	W	24	0	13.8	4.5

Daily Weather Summary for Tuesday 26 March 2024

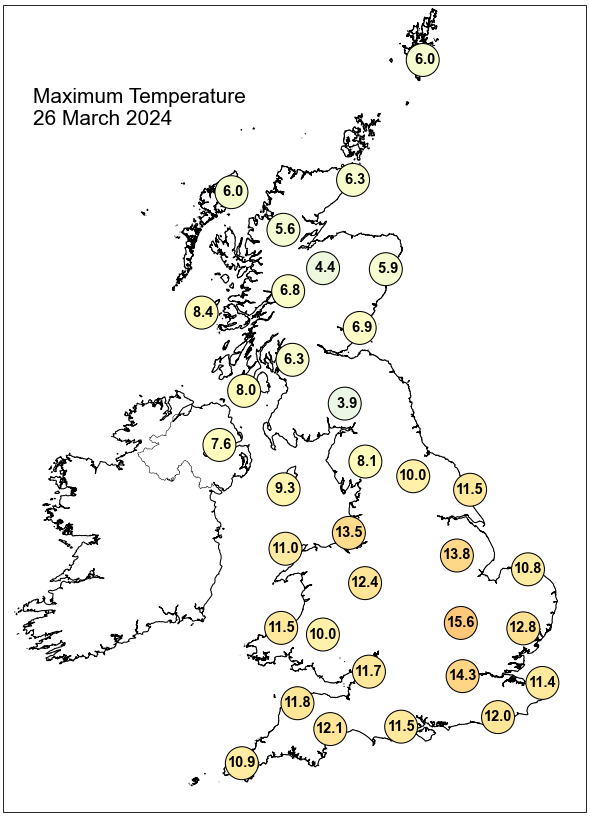

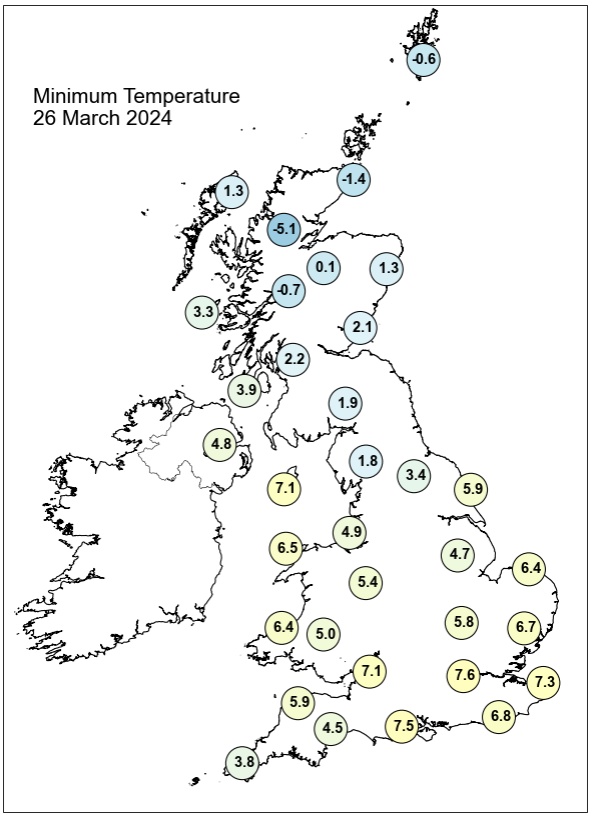

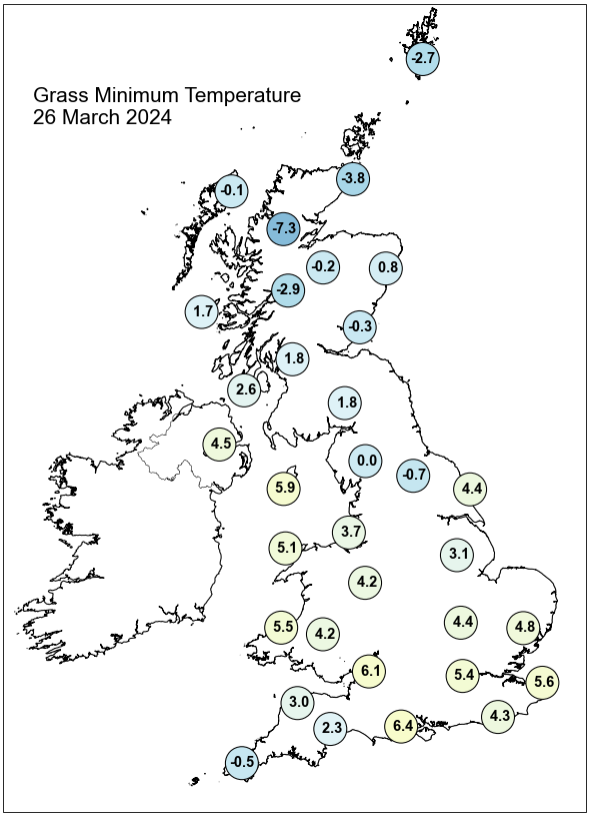

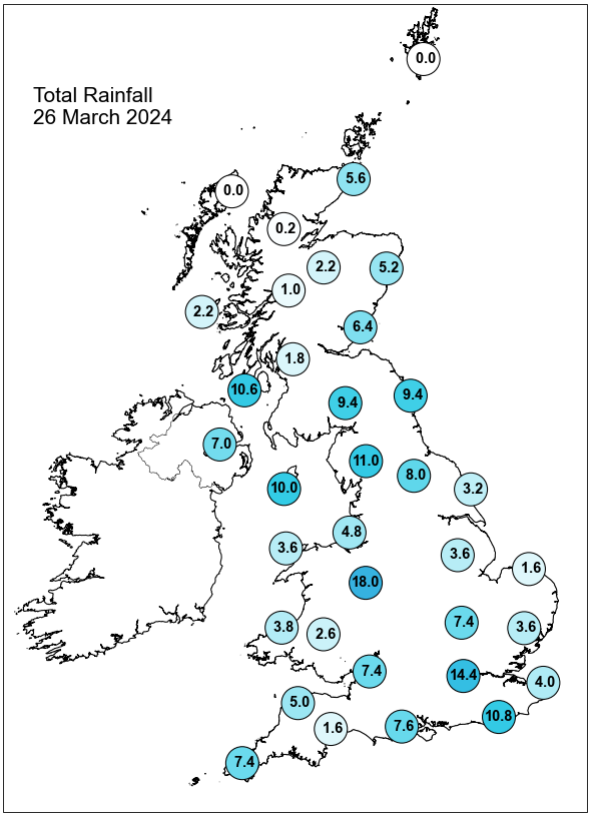

Daily Weather Summary for Tuesday 26 March 2024

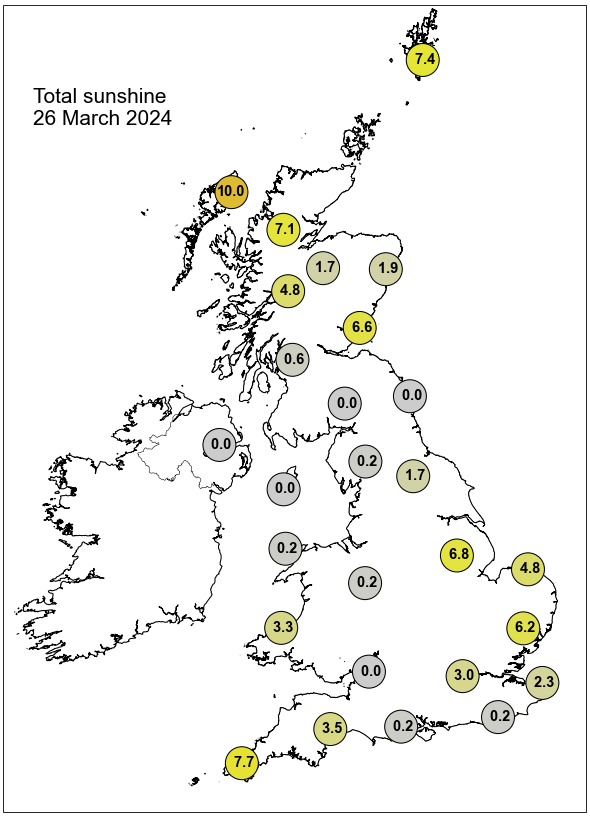

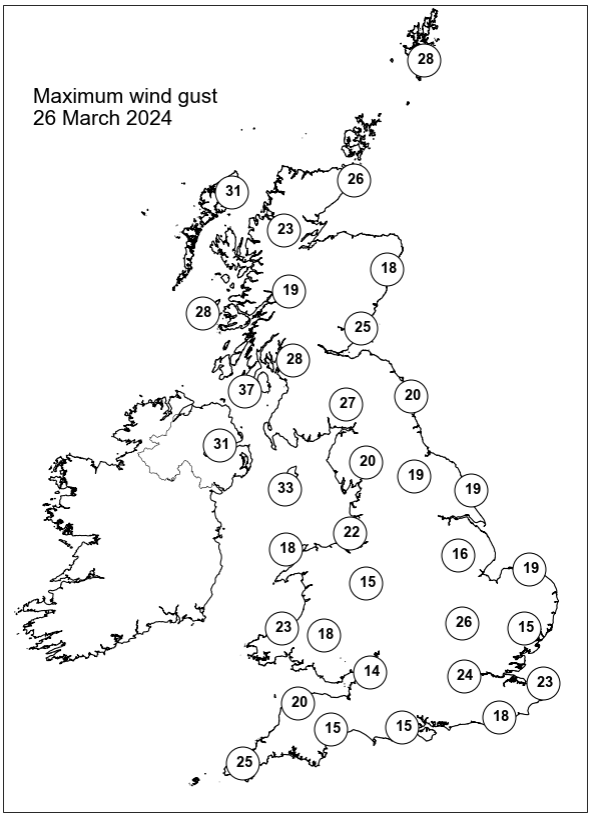

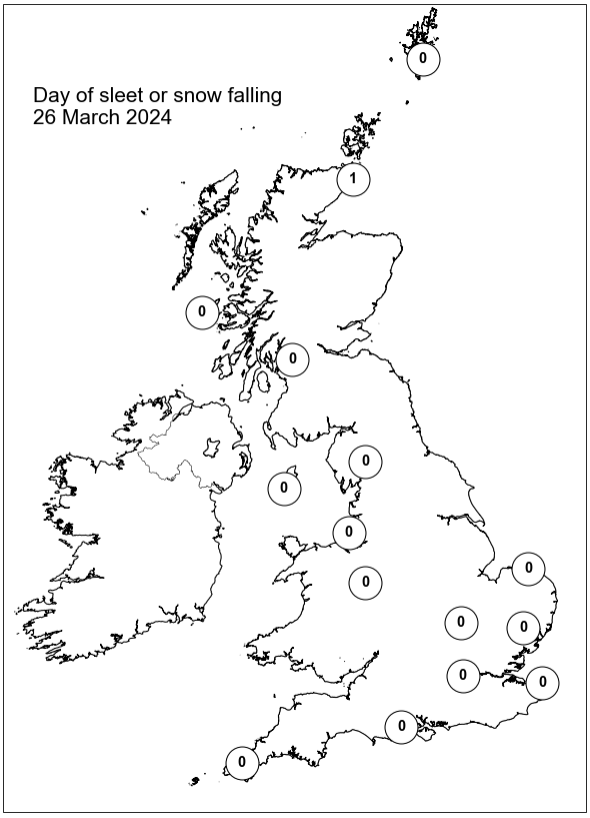

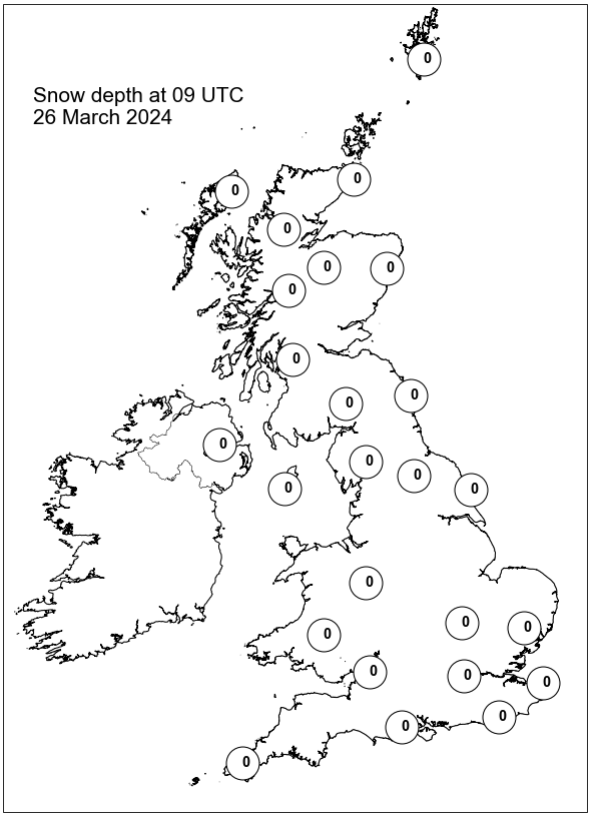

Daily Weather Summary for Wednesday 27 March 2024

This day's summary created 03/04/2024 04:03

Summary of the UK Weather for Wednesday 27 March 2024

A band of rain lay from southwest Scotland, across the west half of northern England, central England and the southeast, moved northwards throughout the night. Dry either side of the band, with a few showers over the Irish sea, until more rain entered the southwest tracking north-eastwards. The rain clearing England by midday, over Scotland by midday with snow falling to 200 - 300m. A persistent band of rain cleared northwards across the north of Scotland, and another band of rain across Northern Ireland, north, central and eastern England followed behind. Elsewhere there were scattered showers through the day, some were thundery and with hail. A lot of showers were concentrated across south west England and Wales through the afternoon, before spreading across other parts of the UK late afternoon and into the evening. A few bright spells developed between the showers through the day, especially along the east coast.

Daily Extremes

Highest Maximum	**13.4°C** Weybourne (Norfolk, 21mAMSL)
Lowest Maximum	**3.5°C** Braemar No 2 (Aberdeenshire, 327mAMSL)
Highest Minimum	**6.8°C** Killowen (Down, 4mAMSL)
Lowest Minimum	**-2.6°C** Kinbrace, Hatchery (Sutherland, 103mAMSL)
Lowest Grass Minimum	**-5.4°C** Dalwhinnie No 2 (Inverness-shire, 351mAMSL)
Most Rainfall	**33.0mm** Tisbury S Wks (Wiltshire, 89mAMSL)
Most Sunshine	**7.7hr** Wisley (Surrey, 38mAMSL)
Highest Gust	**54Kt 62mph** Pembrey Sands (Dyfed, 3mAMSL)
Highest Gust (mountain)*	**59Kt 68mph** Cairnwell (Aberdeenshire, 928mAMSL)
Greatest Snow Depth at 0900 UTC	**1cm** Fettercairn, Glensaugh No 2 (Kincardineshire, 171mAMSL)

mAMSL refers to station elevation in metres above mean sea level.

*Mountain stations are above 500mAMSL.

Daily Weather Summary for Wednesday 27 March 2024

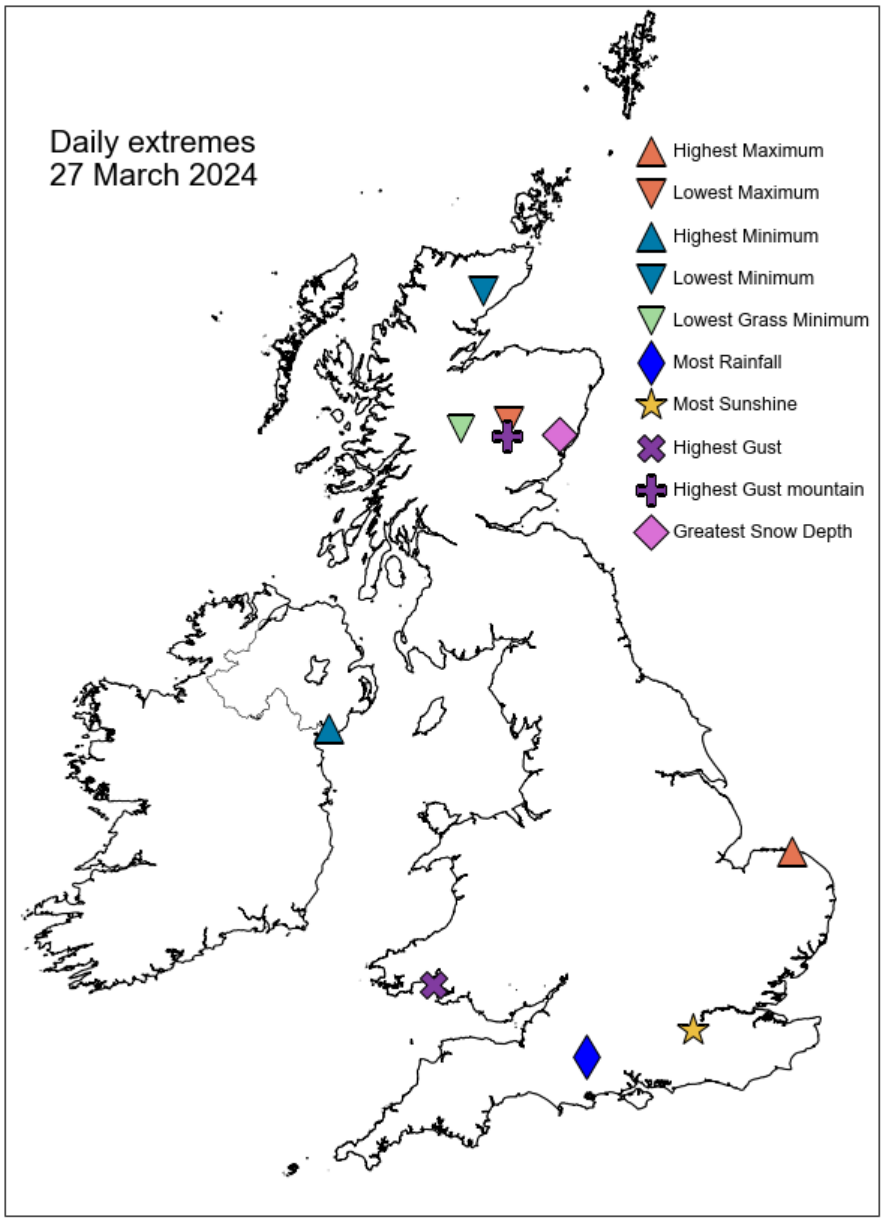

Daily Weather Summary for Wednesday 27 March 2024

North Atlantic and Europe analysis charts and satellite images at 0000 UTC

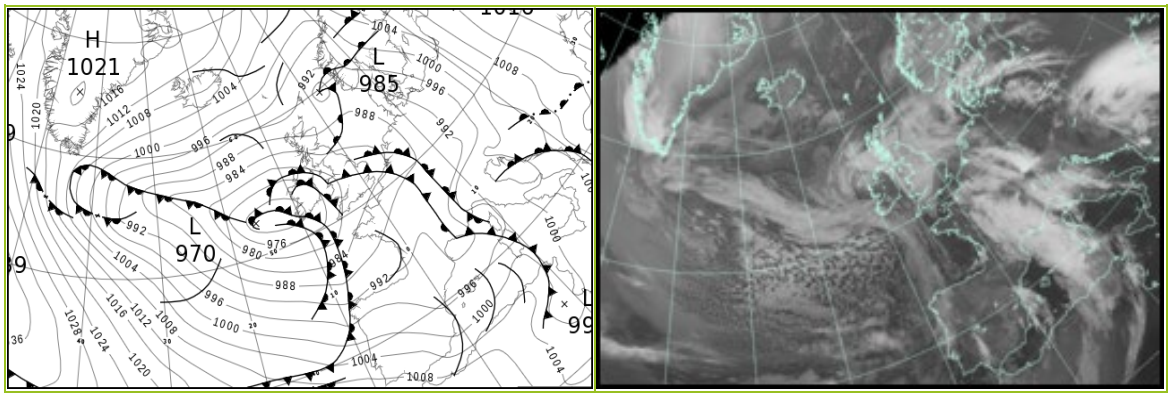

North Atlantic and Europe analysis charts and satellite images at 1200 UTC

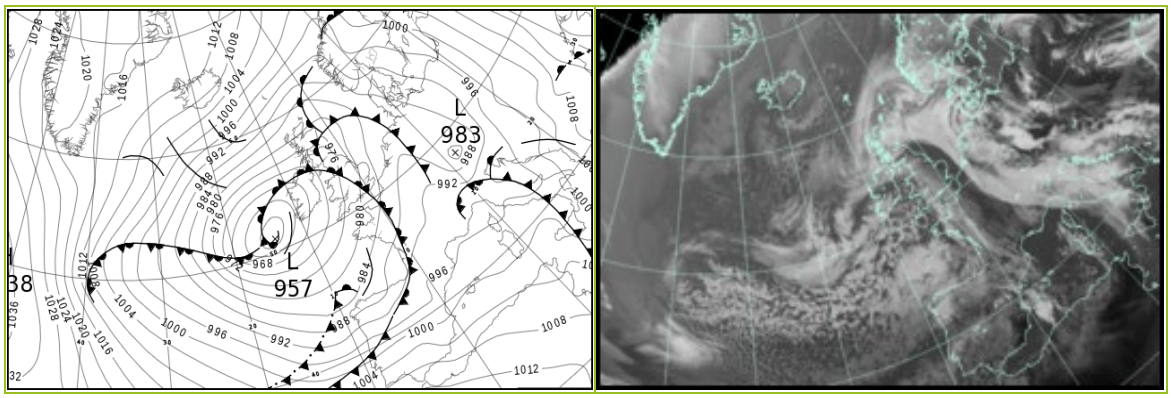

All satellite imagery copyright Met Office and EUMETSAT (European Organisation for the Exploitation of Meteorological Satellites). These show infra-red images from the geostationary MSG satellite. The rainfall rates are derived from both rain-radar and satellite data.

Daily Weather Summary for Wednesday 27 March 2024

UK satellite and rain-radar precipitation rates at (L) 0000 and (R) 1200 UTC

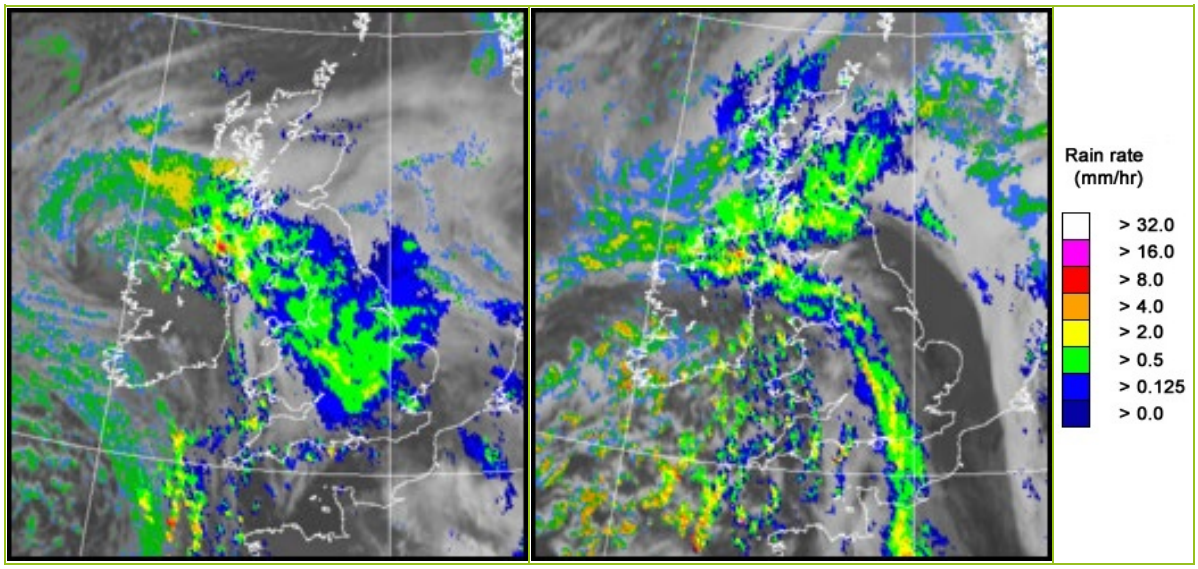

UK wind speed and direction at (L) 0000 and (R) 1200 UTC

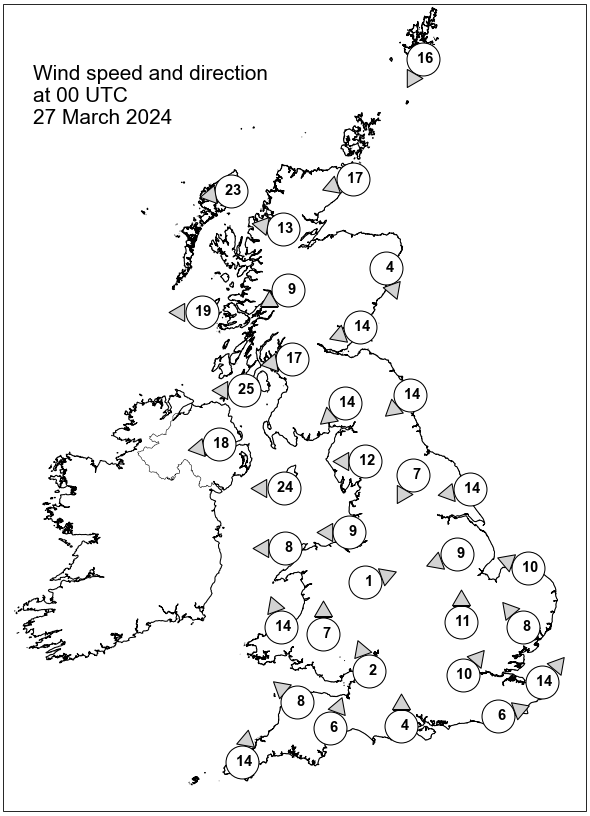

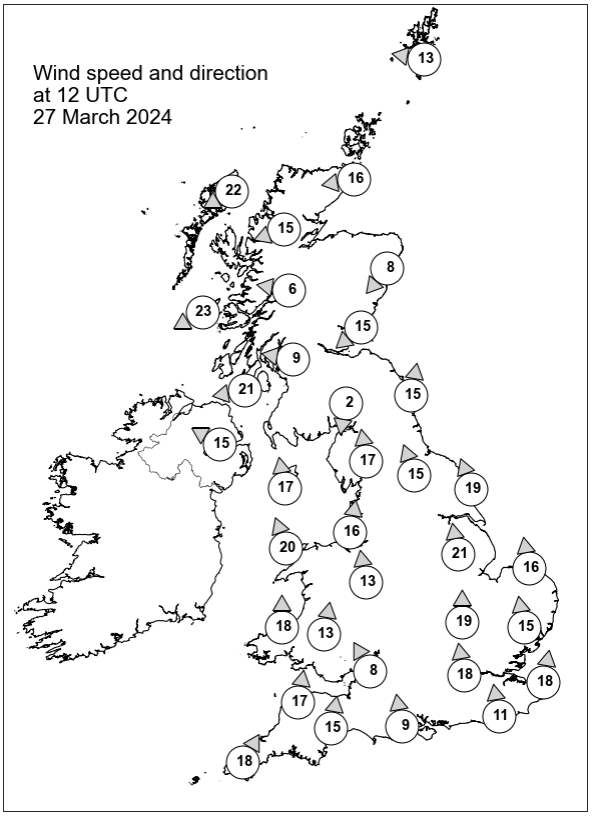

Daily Weather Summary for Wednesday 27 March 2024

Selected UK readings at (L) 0000 and (R) 1200 UTC

STATIONS		0000 UTC						1200 UTC					
NO	SITE	PRESS	WDIR	WSPD	CLOUD	TEMP	TDEW	PRESS	WDIR	WSPD	CLOUD	TEMP	TDEW
1	Lerwick	990.7	NNE	16	1	3.0	-3.3	-	E	13	8	-	-
2	Wick	990.2	ENE	17	3	3.7	0.2	980.8	E	16	8	5.6	2.9
3	Stornoway	988.6	E	23	8	3.8	-2.3	981.2	ENE	22	8	3.7	2.0
4	Loch Glascarnoch	988.7	E	13	6	1.0	-1.4	980.2	ENE	15	8	1.8	0.1
5	Aviemore	988.7	-	-	3	-1.3	-2.2	979.0	-	-	8	1.3	0.6
6	Dyce	988.8	NNW	4	8	1.7	-0.5	977.8	NE	8	8	4.3	3.7
7	Tulloch Bridge	987.2	ENE	9	8	0.4	-3.2	978.2	E	6	8	1.9	-0.2
8	Tiree	982.9	E	19	8	5.4	0.2	975.2	ENE	23	8	4.2	1.9
9	Leuchars	986.8	ENE	14	8	4.9	0.9	976.1	NE	15	8	5.0	4.3
10	Bishopton	984.6	E	17	8	3.9	-1.2	975.4	E	9	8	4.1	2.6
11	Machrihanish	981.6	E	25	8	3.7	1.5	972.6	E	21	8	5.2	3.5
12	Boulmer	985.2	NE	14	8	-	-	975.9	S	15	8	-	-
13	Eskdalemuir	984.7	NE	14	8	1.9	1.2	975.6	N	2	8	5.0	4.6
14	Aldergrove	978.6	E	18	8	4.9	4.0	970.6	ESE	15	8	6.4	4.9
15	Shap	982.8	E	12	8	4.0	3.0	974.7	S	17	8	8.2	3.5
16	Leeming	982.7	NNE	7	8	6.2	4.3	976.5	SSE	15	8	10.5	4.4
17	Ronaldsway	980.0	E	24	8	6.5	5.5	972.7	S	17	8	6.4	4.7
18	Bridlington	982.6	E	14	8	7.1	5.9	978.1	SSE	19	0	11.1	5.5
19	Crosby	980.4	E	9	8	6.5	5.1	974.7	S	16	8	7.3	4.2
20	Valley	978.7	E	8	8	7.2	5.9	973.0	SSE	20	8	6.5	4.1
21	Waddington	981.0	ENE	9	8	6.8	6.0	978.5	S	21	8	10.4	2.1
22	Shawbury	980.6	WSW	1	8	6.3	5.8	976.2	S	13	8	6.7	3.0
23	Weybourne	981.0	ESE	10	8	8.1	7.5	981.1	S	16	4	12.6	4.5
24	Bedford	980.8	S	11	8	6.7	5.7	978.8	S	19	8	10.9	2.9
25	Aberporth	978.1	SSE	14	8	6.6	5.9	973.2	S	18	8	7.3	2.8
26	Sennybridge	979.9	S	7	8	5.7	3.4	974.9	S	13	6	6.4	2.4
27	Wattisham	980.9	SE	8	8	8.9	8.3	981.6	S	15	7	10.7	4.1
28	Almondsbury	980.9	SSE	2	8	7.0	5.3	977.7	SSE	8	3	7.3	3.5
29	Heathrow	982.9	SW	10	8	6.2	5.2	980.2	S	18	8	10.8	5.2
30	Manston	982.2	SW	14	8	7.3	6.2	983.3	S	18	8	10.4	5.5
31	Chivenor	980.0	SE	8	8	7.0	5.2	975.3	S	17	3	8.5	3.1
32	Exeter	981.3	SSW	6	8	7.5	5.0	976.7	S	15	8	8.9	1.8
33	Herstmonceux	982.6	WSW	6	5	5.6	4.4	982.4	S	11	8	10.0	4.9
34	Hurn	982.7	S	4	5	7.6	6.3	979.6	S	9	8	8.1	4.7
35	Camborne	979.8	S	14	8	7.1	5.1	975.0	SSW	18	8	7.4	1.9

Daily Weather Summary for Wednesday 27 March 2024

Selected European readings at (L) 0000 and (R) 1200 UTC

STATIONS		0000 UTC						1200 UTC					
NO	SITE	PRESS	WDIR	WSPD	CLOUD	TEMP	TDEW	PRESS	WDIR	WSPD	CLOUD	TEMP	TDEW
1	Murmansk	1013.5	SSW	6	7	-9.6	-13.6	1013.4	WSW	4	0	-3.2	-12.5
2	Helsinki	1010.2	ESE	4	8	-0.2	-0.5	1007.4	E	8	7	4.6	1.9
3	Stockholm	1004.6	E	8	-	1.3	0.9	999.7	ESE	12	-	7.9	3.1
4	Oslo	997.7	NE	6	-	1.8	0.9	995.2	NE	8	8	3.2	2.0
5	Reykjavik	1006.6	E	6	0	-4.5	-10.5	1008.3	ENE	12	1	2.3	-9.3
6	Moscow	1014.3	-	0	0	-0.4	-3.5	1015.0	NNW	4	0	8.6	-4.7
7	Kiev	1014.9	-	0	0	2.9	1.1	1014.3	SE	6	2	11.9	1.3
8	Warsaw	1003.9	SE	8	7	7.0	0.6	998.9	SE	12	7	16.3	1.2
9	Berlin	992.4	ESE	6	8	7.6	1.1	988.5	SE	12	8	16.5	3.5
10	De Bilt	985.2	SE	6	8	11.4	7.3	987.2	S	10	8	10.9	5.1
11	Dublin	976.4	SE	10	7	7.0	5.3	970.1	S	12	6	8.6	2.5
12	Cork	972.5	SE	8	7	5.9	4.7	968.6	S	10	7	2.0	1.0
13	Sofia	1010.6	-	0	8	6.0	4.9	1007.4	ENE	4	8	14.0	6.8
14	Belgrade	1003.2	S	16	8	9.8	8.1	1000.6	SE	10	6	18.4	10.7
15	Budapest	1003.5	ESE	6	-	9.7	-0.8	999.5	ESE	8	-	16.8	7.2
16	Prague	993.2	N	2	-	9.2	-2.3	988.0	SE	8	6	17.3	4.5
17	Munich	990.5	SE	2	7	7.6	1.9	981.4	ESE	8	8	21.5	2.2
18	Strasbourg	988.6	N	4	7	8.5	5.8	991.1	W	8	8	8.3	3.3
19	Paris	988.6	SSW	4	7	5.8	4.1	988.0	SSW	14	6	11.7	4.4
20	Jersey	984.8	SSW	11	1	7.4	4.7	981.5	S	15	0	8.3	4.9
21	Milan	997.7	ENE	2	8	8.2	7.6	992.4	N	2	7	8.0	6.8
22	Marseille	989.6	SE	10	8	11.5	9.4	996.0	NW	4	-	11.7	6.4
23	Bordeaux	990.9	SSW	11	6	6.5	5.1	991.5	WSW	17	8	9.7	7.5
24	Rome	998.8	SE	7	7	14.3	12.9	997.5	W	9	8	12.5	8.0
25	Ajaccio	995.8	SSE	4	8	14.4	12.4	998.0	SSW	4	7	16.2	7.1
26	Barcelona	993.4	W	7	1	8.4	3.4	997.3	WSW	21	6	15.6	3.6
27	Majorca	996.7	W	9	5	11.0	5.9	1000.4	WSW	20	5	16.7	6.4
28	Madrid	997.4	WSW	13	1	5.2	3.3	996.4	SW	18	4	14.3	7.3
29	Lisbon	1005.5	W	8	-	12.1	8.1	1002.0	SW	20	-	14.8	14.5
30	Athens	1010.7	N	1	-	15.3	12.0	1009.4	S	4	1	26.4	7.6
31	Malta	1002.4	S	6	0	17.1	15.2	999.2	SW	11	0	23.0	13.9
32	Gibraltar	1008.0	W	22	8	14.8	10.1	1010.5	WSW	25	8	17.3	10.4

Daily Weather Summary for Wednesday 27 March 2024

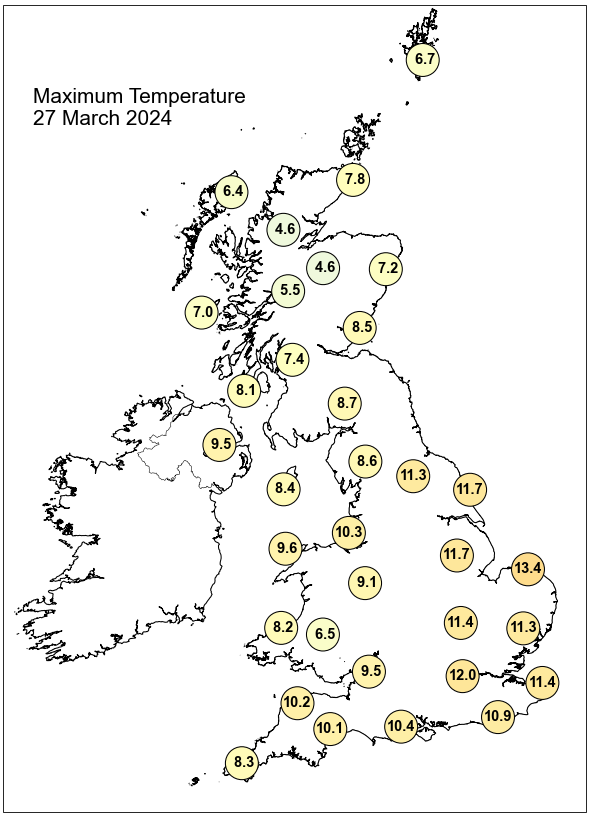

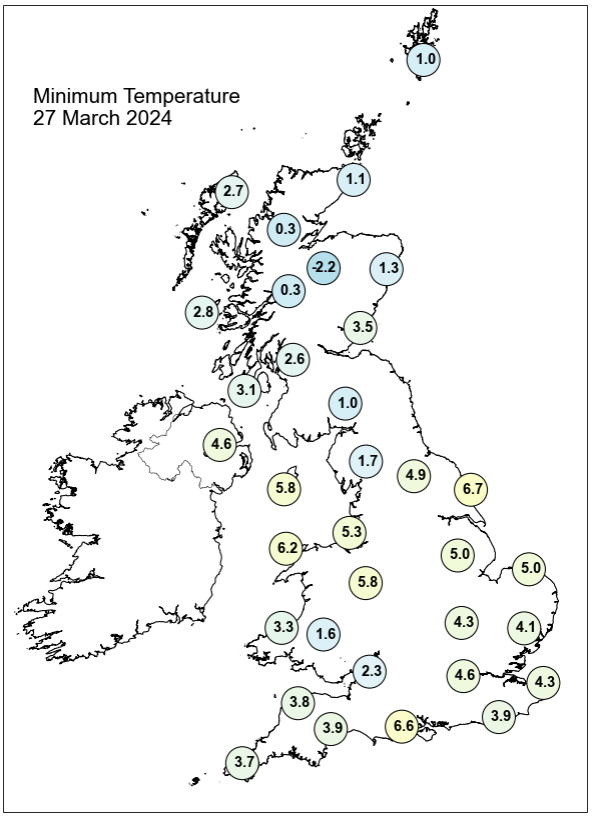

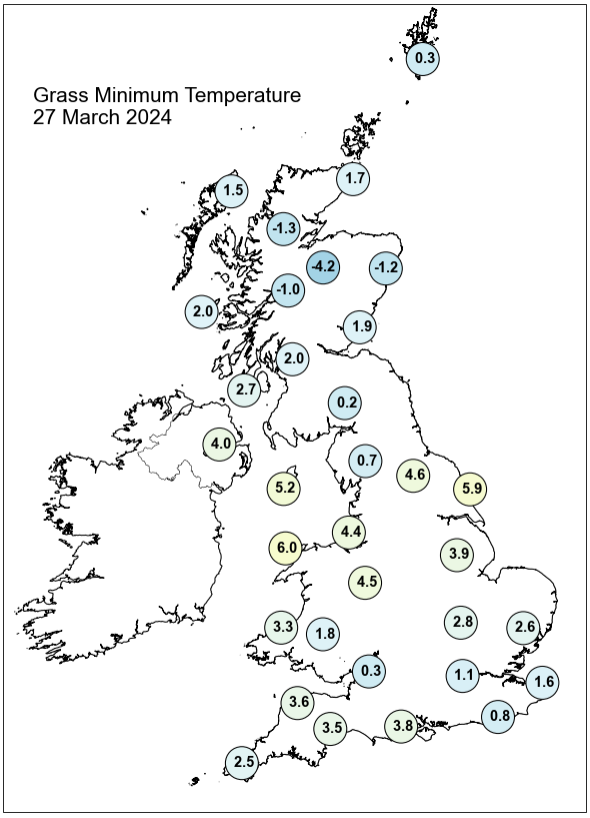

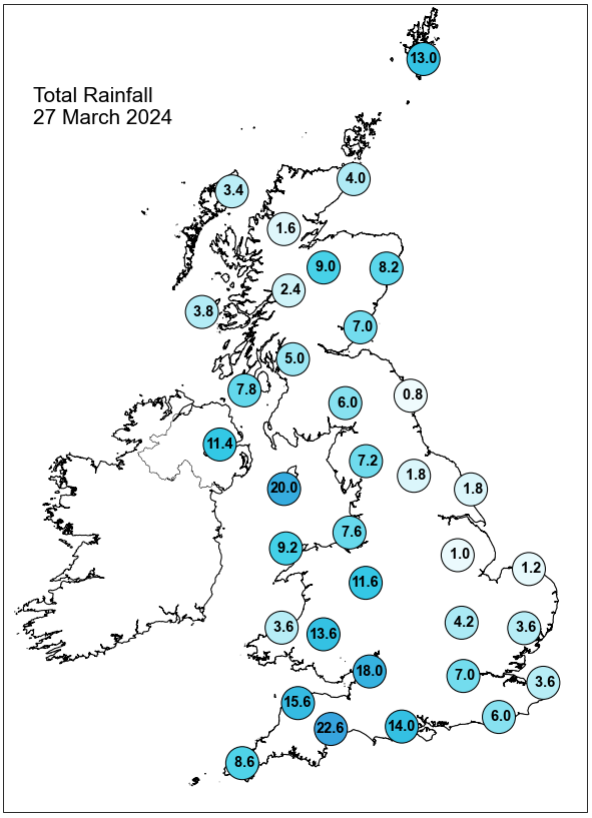

Daily Weather Summary for Wednesday 27 March 2024

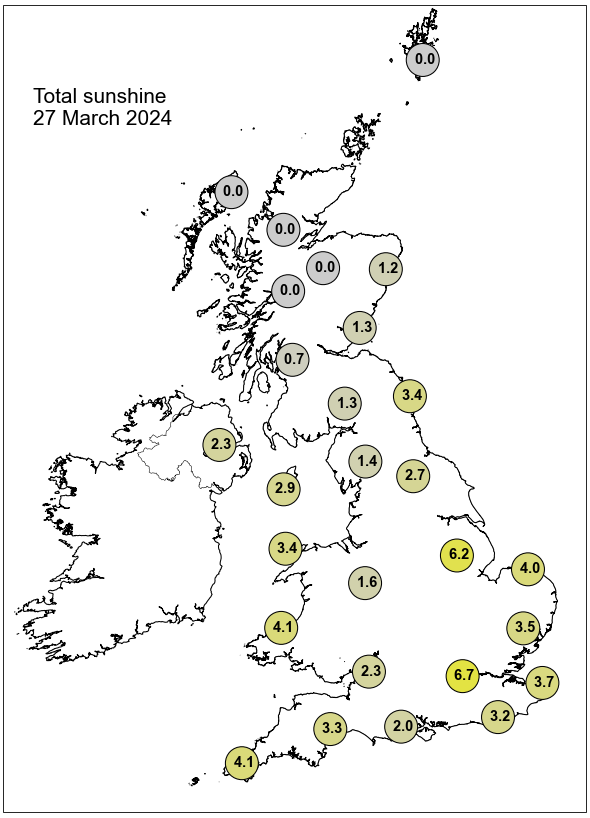

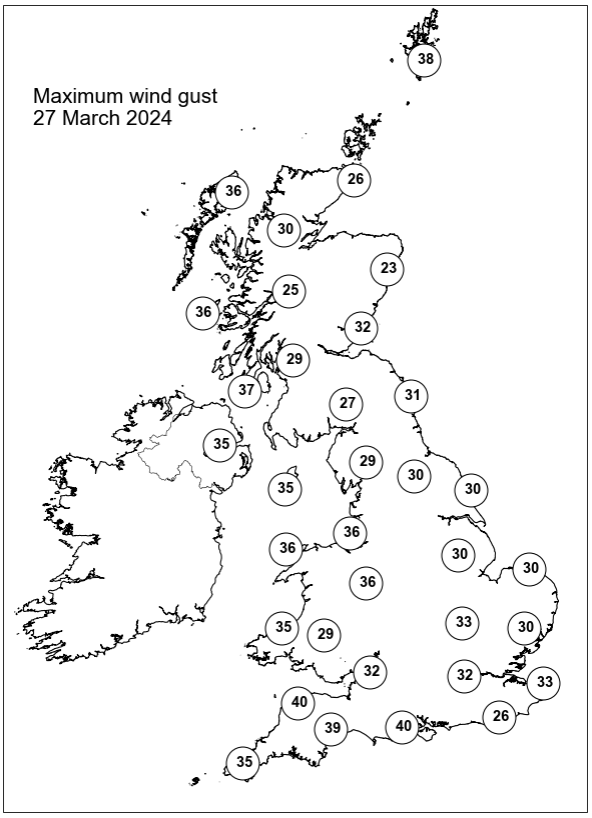

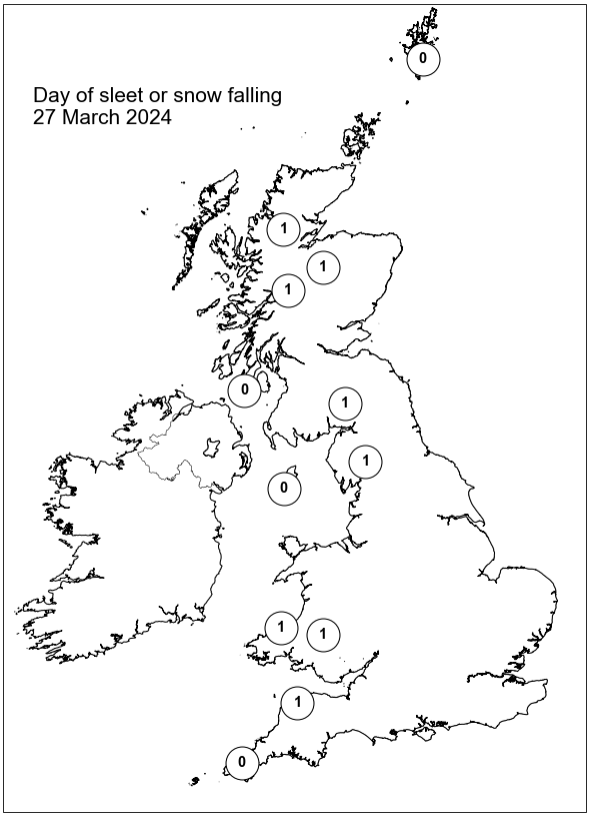

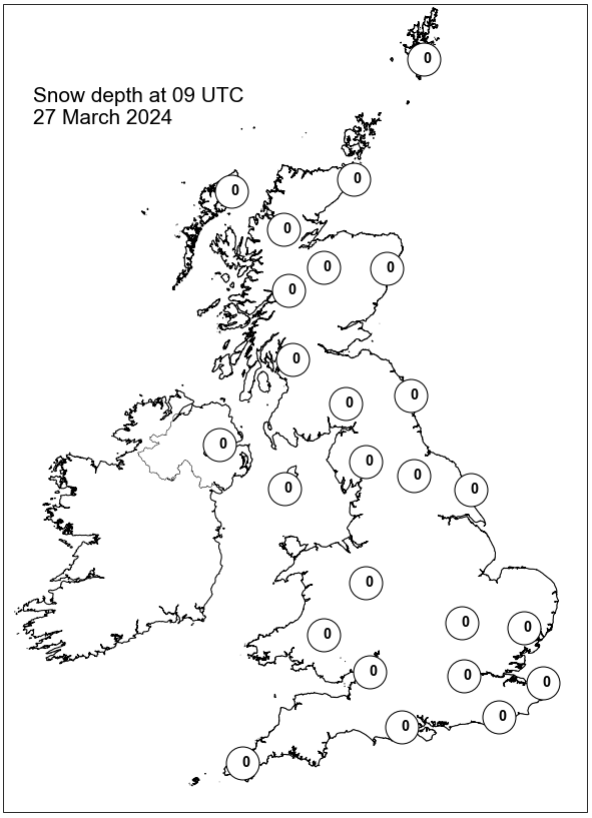

Daily Weather Summary for Thursday 28 March 2024

This day's summary created 04/04/2024 04:03

Summary of the UK Weather for Thursday 28 March 2024

A frontal wave, which developed a small surface low, pushed an active band of rain northwards and eastwards across England and Wales through the overnight period to lie in a northwest to southeast orientated position from Norfolk, through Lincolnshire, northern England, across the Irish Sea to Northern Ireland by dawn. Some locally heavy outbreaks occurred overnight with snow reported across Dartmoor and the Brecon Beacons and the higher terrain of mid and north Wales. Elsewhere, it was generally dry but showers affected southern coastal counties and parts of Scotland. During the day, low pressure continued to dominate the majority of the UK. As the band of rainfall from the night continue to travel north which has brought rainfall to the area, another low pressure moved in and brought showery rain started from the southwest and south Wales. Showery conditions spread north into the end of the day. Hail was reported in some areas of the UK. Wind was moderate to strong.

Daily Extremes

Highest Maximum	**12.5°C** Hull, East Park (Humberside, 2mAMSL)
Lowest Maximum	**5.0°C** Braemar No 2 (Aberdeenshire, 327mAMSL)
Highest Minimum	**6.3°C** Bognor Regis (West Sussex, 7mAMSL)
Lowest Minimum	**-2.1°C** Braemar No 2 (Aberdeenshire, 327mAMSL)
Lowest Grass Minimum	**-5.1°C** Balmoral (Aberdeenshire, 283mAMSL)
Most Rainfall	**40.8mm** Evershot S Wks (Dorset, 155mAMSL)
Most Sunshine	**5.8hr** Strathy East (Sutherland, 68mAMSL)
Highest Gust	**70Kt 81mph** Wight: Needles Old Battery (Isle Of Wight, 80mAMSL)
Highest Gust (mountain)*	**77Kt 89mph** Cairngorm Summit (Inverness-shire, 1237mAMSL)
Greatest Snow Depth at 0900 UTC	**8cm** Bratton Fleming, Haxton (Devon, 200mAMSL)

mAMSL refers to station elevation in metres above mean sea level.

*Mountain stations are above 500mAMSL.

Daily Weather Summary for Thursday 28 March 2024

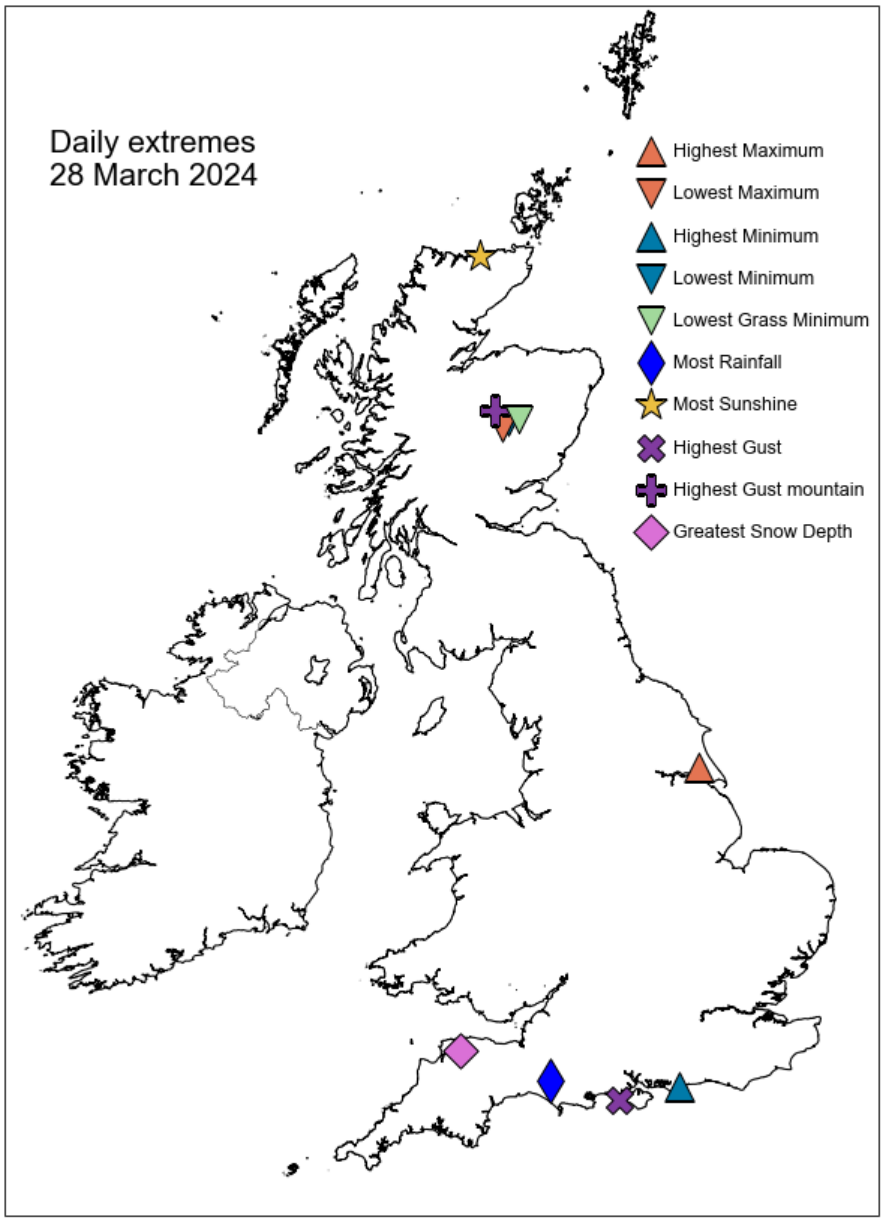

Daily Weather Summary for Thursday 28 March 2024

North Atlantic and Europe analysis charts and satellite images at 0000 UTC

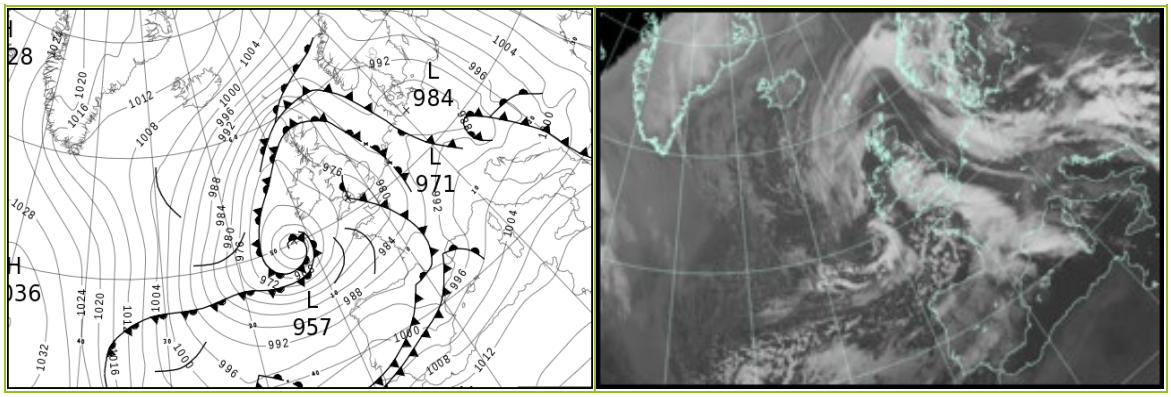

North Atlantic and Europe analysis charts and satellite images at 1200 UTC

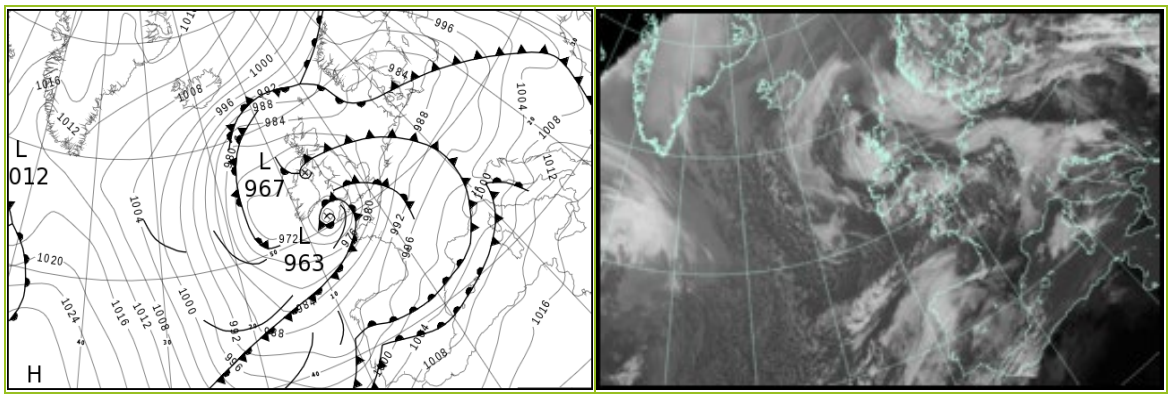

All satellite imagery copyright Met Office and EUMETSAT (European Organisation for the Exploitation of Meteorological Satellites). These show infra-red images from the geostationary MSG satellite. The rainfall rates are derived from both rain-radar and satellite data.

Daily Weather Summary for Thursday 28 March 2024

UK satellite and rain-radar precipitation rates at (L) 0000 and (R) 1200 UTC



UK wind speed and direction at (L) 0000 and (R) 1200 UTC

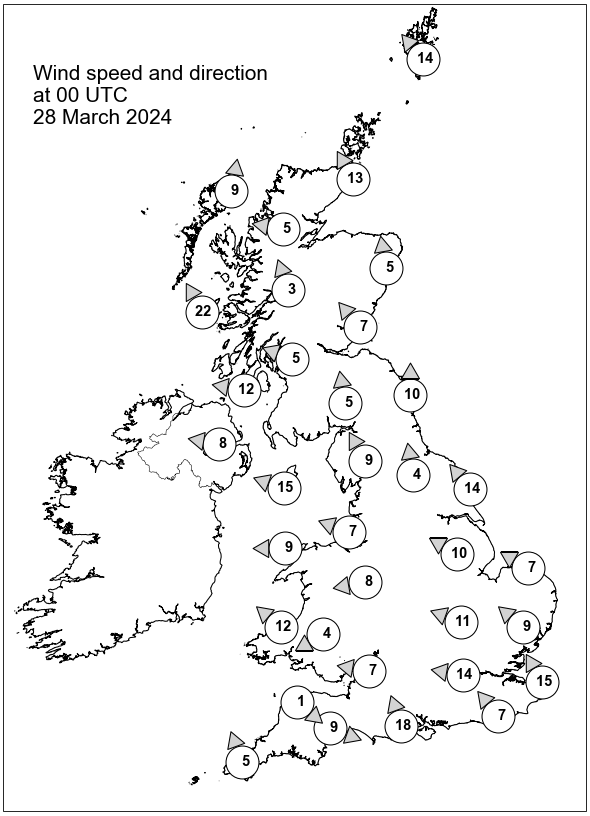

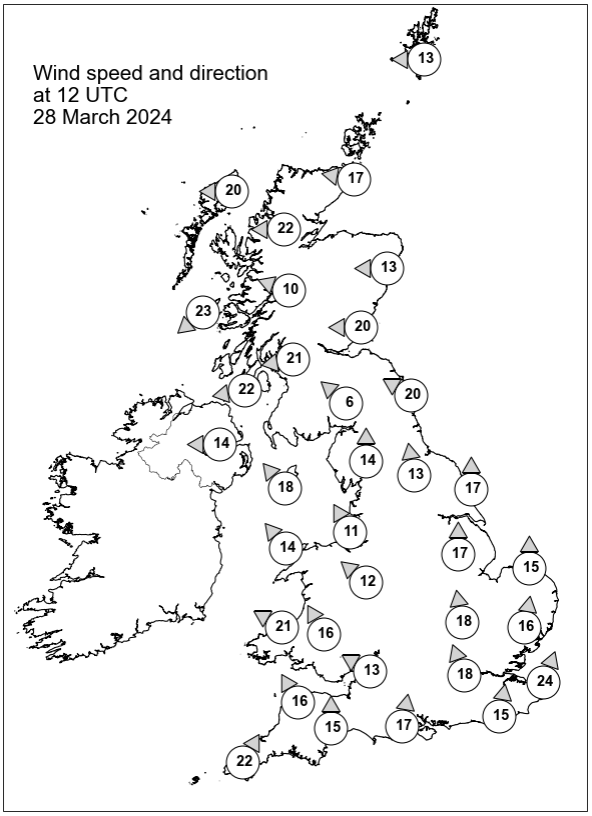

Daily Weather Summary for Thursday 28 March 2024

Selected UK readings at (L) 0000 and (R) 1200 UTC

STATIONS		0000 UTC						1200 UTC					
NO	SITE	PRESS	WDIR	WSPD	CLOUD	TEMP	TDEW	PRESS	WDIR	WSPD	CLOUD	TEMP	TDEW
1	Lerwick	983.6	SE	14	8	6.4	5.5	987.7	E	13	8	6.6	4.0
2	Wick	978.4	SSE	13	8	7.0	5.4	982.6	E	17	8	8.4	6.4
3	Stornoway	975.9	S	9	8	4.6	3.2	979.8	E	20	8	8.1	4.1
4	Loch Glascarnoch	977.8	E	5	2	0.5	-0.1	978.7	E	22	8	6.3	3.0
5	Aviemore	978.0	-	-	8	1.9	0.6	978.9	-	-	8	5.6	3.6
6	Dyce	980.0	S	5	3	4.4	3.8	980.1	E	13	8	7.6	6.1
7	Tulloch Bridge	978.0	SSE	3	8	2.8	0.4	976.5	ESE	10	8	7.6	3.6
8	Tiree	974.4	SSE	22	1	6.0	2.7	973.0	NE	23	8	9.0	3.6
9	Leuchars	979.2	SE	7	4	4.3	2.0	977.0	E	20	8	7.8	5.8
10	Bishopton	977.5	ESE	5	8	3.0	1.8	972.4	E	21	8	8.3	5.2
11	Machrihanish	975.2	E	12	8	4.8	3.3	970.1	E	22	8	8.1	6.1
12	Boulmer	979.6	S	10	0	-	-	975.9	ESE	20	8	-	-
13	Eskdalemuir	978.7	S	5	8	2.0	0.9	974.1	SE	6	8	6.4	4.0
14	Aldergrove	973.7	E	8	1	3.7	2.1	967.6	E	14	8	6.6	4.1
15	Shap	977.9	SSE	9	3	2.7	0.7	974.3	S	14	8	6.2	2.7
16	Leeming	979.0	S	4	2	2.6	1.1	975.8	S	13	7	9.3	2.5
17	Ronaldsway	975.2	ESE	15	8	6.3	2.8	971.9	SE	18	8	8.2	5.6
18	Bridlington	979.6	SE	14	8	7.4	5.4	977.0	S	17	2	10.5	4.5
19	Crosby	975.8	ESE	7	8	6.0	3.4	973.5	SSE	11	8	9.3	3.2
20	Valley	973.9	E	9	8	5.5	1.1	971.1	SE	14	1	9.5	1.6
21	Waddington	978.5	ESE	10	7	5.2	3.5	977.3	S	17	8	10.4	2.7
22	Shawbury	974.2	E	8	8	4.5	3.6	973.1	SE	12	8	8.4	2.9
23	Weybourne	980.6	ESE	7	0	5.8	4.6	979.6	S	15	6	11.2	3.5
24	Bedford	976.8	ESE	11	0	5.8	4.7	977.1	S	18	8	9.2	3.2
25	Aberporth	973.0	SE	12	8	3.6	1.6	967.7	ESE	21	8	6.2	4.7
26	Sennybridge	973.1	ENE	4	8	0.2	-0.5	970.3	SSE	16	8	3.1	1.9
27	Wattisham	979.4	SE	9	6	7.3	5.7	980.1	S	16	8	10.3	3.4
28	Almondsbury	971.8	E	7	8	6.7	5.8	972.1	ESE	13	8	7.0	5.8
29	Heathrow	976.0	E	14	8	8.0	5.9	978.4	SSE	18	8	6.7	5.4
30	Manston	979.4	SSE	15	0	7.8	5.7	982.1	SSW	24	8	9.1	4.4
31	Chivenor	973.1	NW	1	8	0.7	-0.1	967.2	SSE	16	8	9.4	6.6
32	Exeter	972.7	WNW	9	8	1.5	1.1	969.8	S	15	8	10.8	8.8
33	Herstmonceux	977.2	SE	7	8	8.3	6.4	980.9	S	15	8	7.4	5.7
34	Hurn	972.6	SSE	18	8	8.0	6.7	974.9	S	17	8	8.7	7.1
35	Camborne	972.3	SSE	5	6	3.8	1.9	965.9	SSW	22	8	9.3	7.4

Daily Weather Summary for Thursday 28 March 2024

Selected European readings at (L) 0000 and (R) 1200 UTC

STATIONS		0000 UTC						1200 UTC					
NO	SITE	PRESS	WDIR	WSPD	CLOUD	TEMP	TDEW	PRESS	WDIR	WSPD	CLOUD	TEMP	TDEW
1	Murmansk	1012.5	SSW	8	2	-10.4	-12.5	1000.7	S	10	8	-3.1	-4.2
2	Helsinki	1004.5	E	6	8	2.0	-0.1	1000.4	SE	12	0	10.1	0.7
3	Stockholm	997.7	ENE	4	-	2.4	1.1	992.7	E	10	-	9.8	3.3
4	Oslo	993.6	NNE	12	-	5.0	3.3	988.3	NNE	12	7	8.4	3.5
5	Reykjavik	1007.7	ESE	4	0	-3.3	-10.9	1005.4	ENE	10	2	2.2	-10.2
6	Moscow	1017.3	-	0	0	-0.9	-4.3	1014.6	SE	6	3	9.9	-4.1
7	Kiev	1013.1	-	0	7	2.2	1.4	1006.0	SE	8	6	15.0	5.5
8	Warsaw	995.9	ESE	8	2	9.8	2.4	992.5	SSE	10	7	15.6	7.6
9	Berlin	985.2	ESE	4	0	10.5	6.8	988.5	SSW	12	6	13.1	3.6
10	De Bilt	986.1	SE	6	8	7.0	4.7	985.5	SW	12	8	10.0	5.6
11	Dublin	972.7	NE	4	6	1.7	-0.2	970.2	SSE	12	7	7.3	2.4
12	Cork	968.7	ESE	8	3	2.9	1.3	968.2	N	12	7	8.4	4.0
13	Sofia	1006.4	-	0	8	8.5	7.1	1006.6	SW	4	2	20.0	2.2
14	Belgrade	997.5	SE	12	-	14.3	10.1	1005.6	SSW	8	3	20.6	1.5
15	Budapest	996.1	S	2	-	13.3	8.2	1000.9	WSW	14	-	16.0	2.1
16	Prague	985.6	S	8	-	14.7	8.2	992.4	W	8	3	15.1	-1.5
17	Munich	993.7	SW	6	8	4.5	2.6	998.8	WSW	12	8	5.8	3.2
18	Strasbourg	991.3	S	4	-	4.1	2.4	995.0	W	19	-	12.0	3.7
19	Paris	982.2	S	12	7	9.4	3.4	990.4	SSW	20	8	11.2	3.2
20	Jersey	975.9	W	18	8	4.7	3.3	979.1	SSW	27	8	10.2	7.2
21	Milan	996.4	ENE	2	4	8.7	7.5	1000.8	NNE	5	7	8.5	7.9
22	Marseille	994.2	SE	15	8	13.4	9.3	1003.2	WSW	6	8	15.2	7.0
23	Bordeaux	988.6	WSW	12	8	8.5	6.1	996.3	SW	20	-	15.1	2.6
24	Rome	1004.8	WSW	16	0	13.3	7.0	1009.4	SSE	11	7	17.4	13.7
25	Ajaccio	1003.2	E	4	8	12.6	8.9	1008.4	S	10	8	16.5	13.8
26	Barcelona	994.6	WSW	18	6	15.9	11.3	1002.5	SW	16	2	18.0	9.8
27	Majorca	1001.0	SW	18	7	15.9	13.0	1006.9	WSW	20	7	19.3	14.1
28	Madrid	997.6	SW	16	6	10.2	7.0	1001.0	S	20	6	14.3	6.2
29	Lisbon	1002.5	W	5	-	12.2	11.9	999.1	SSW	17	-	-	13.8
30	Athens	1009.2	N	4	-	18.2	11.2	1011.3	N	5	-	23.3	10.5
31	Malta	1013.1	WSW	5	0	13.3	10.5	1018.8	SSW	10	1	20.4	9.5
32	Gibraltar	1009.2	SW	21	8	16.2	13.7	1009.9	SW	14	8	17.1	12.0

Daily Weather Summary for Thursday 28 March 2024

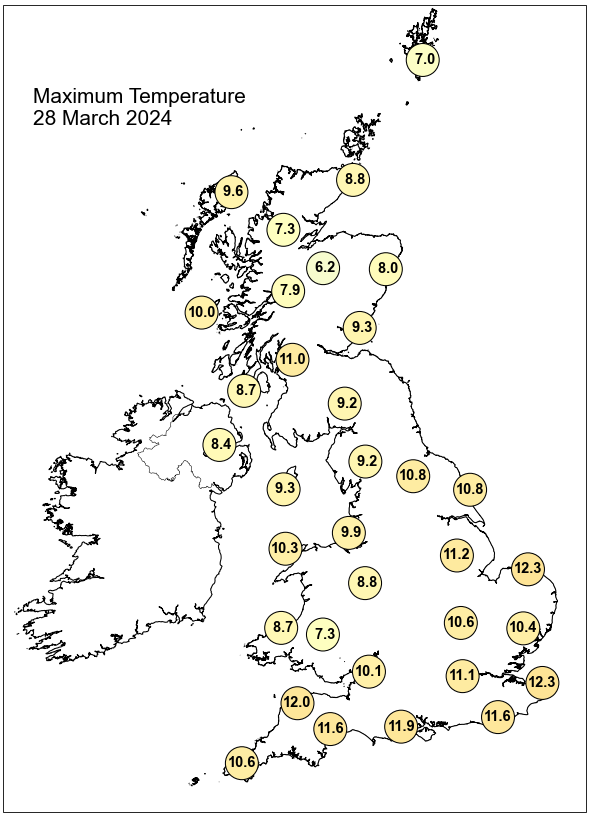

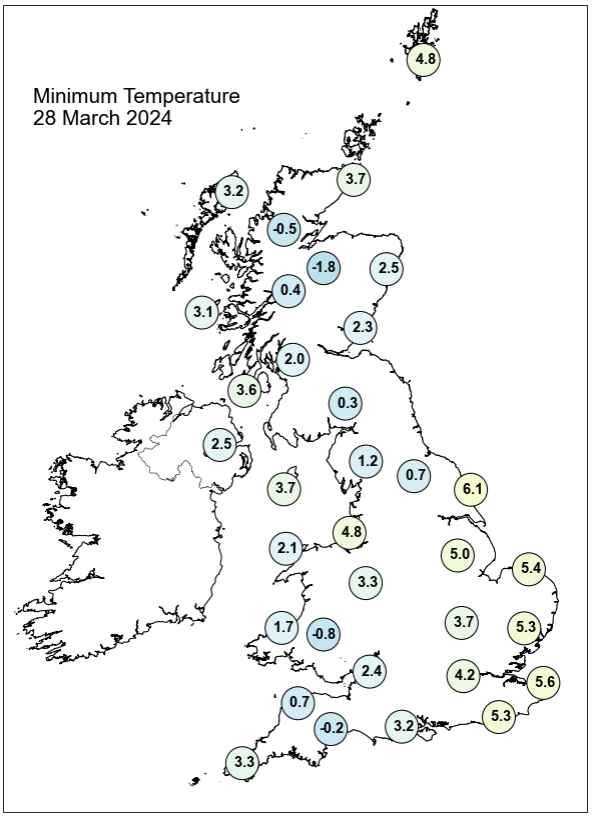

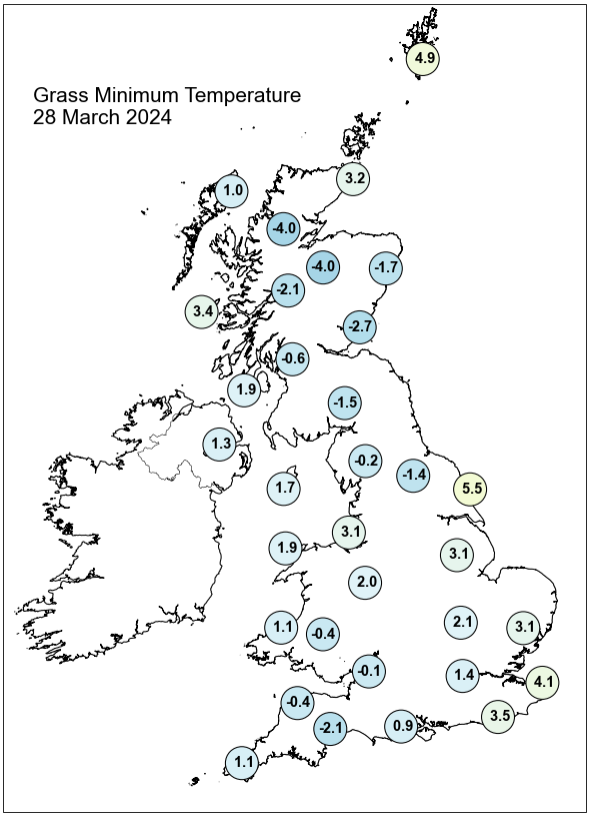

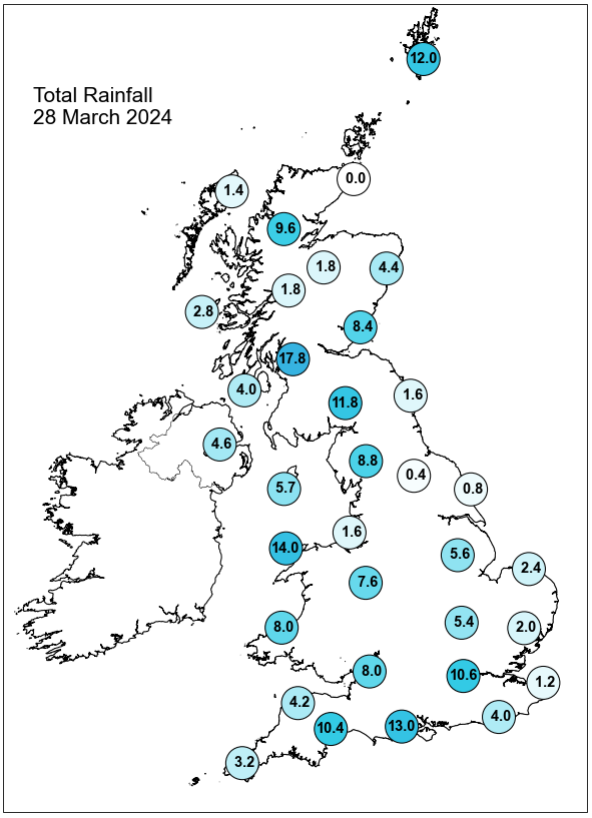

Daily Weather Summary for Thursday 28 March 2024

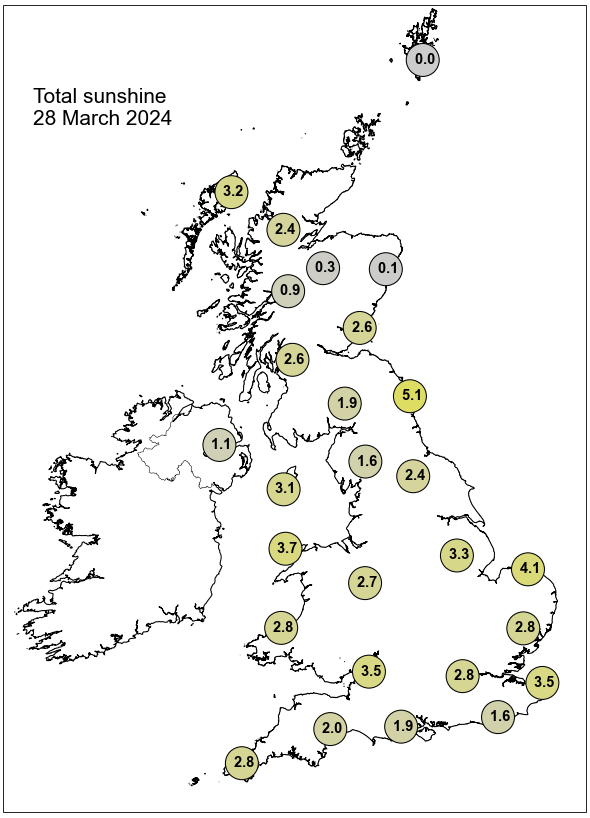

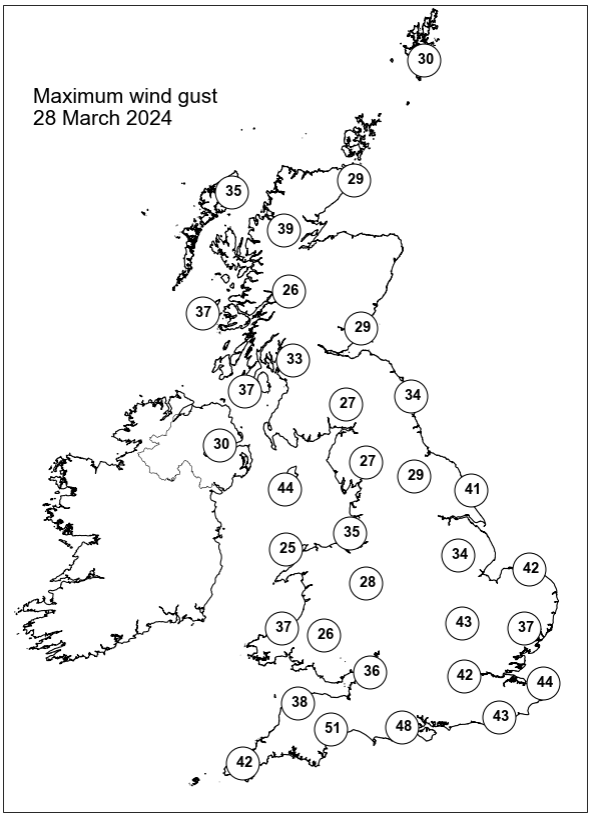

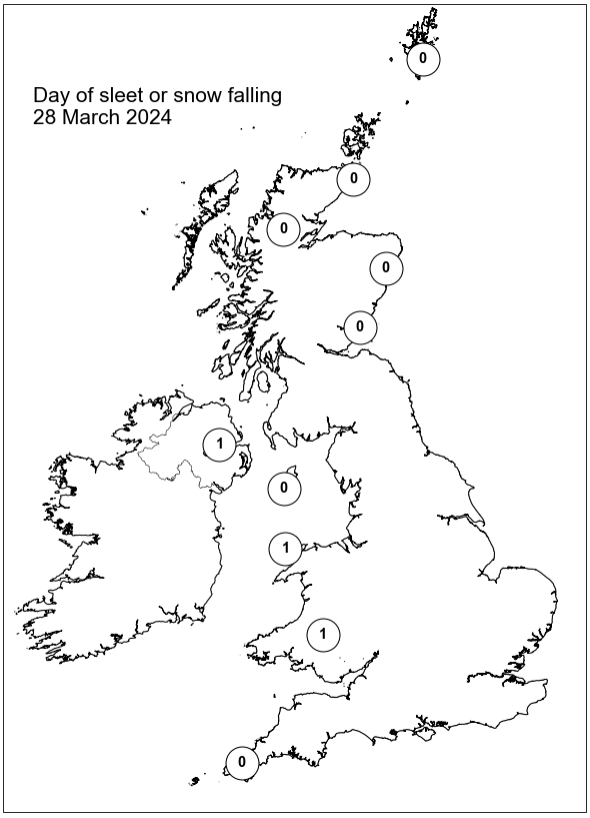

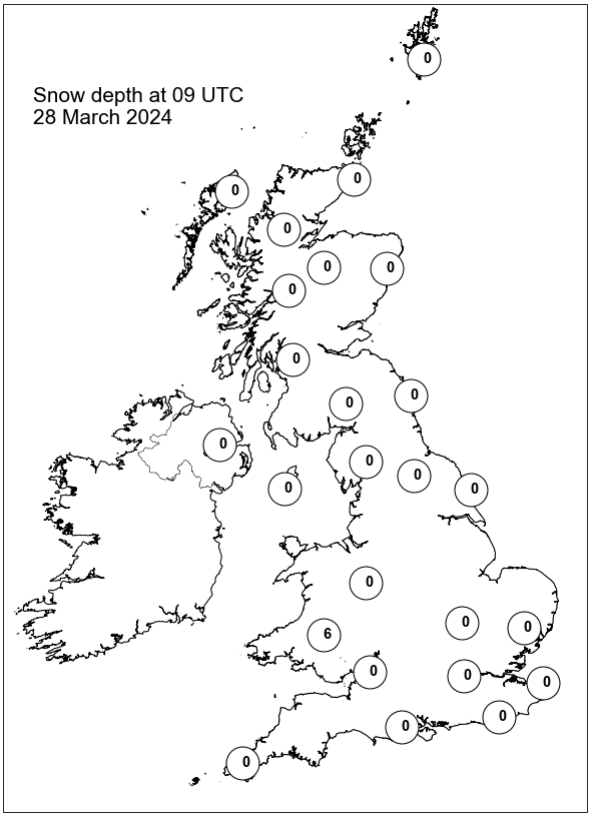

Daily Weather Summary for Friday 29 March 2024

This day's summary created 05/04/2024 04:03

Summary of the UK Weather for Friday 29 March 2024

A persistent band of rain cleared northwards across the north of Scotland, and another band of rain across north and central England moved slowly northwards into Scotland. Elsewhere there were scattered showers to the south of the UK. Clear spells developed across central England, Wales, and Northern Ireland with the occasional shower. Rain and showers with some sunshine was the main story during the day. Low pressure that sat over the north of UK has brought some rainfall to southern Scotland and northern England in the early hours of the day. As it left the country, another low pressure continue to dominate of the UK, sat to the west of the country. This has brought continuous showers to the southern, central, southwest and western areas of England as some troughs were passing by. However, there were some sunny spells at times. Winds were calm to blustery at times.

Daily Extremes

Highest Maximum	**14.9°C** Santon Downham (Suffolk, 6mAMSL)
Lowest Maximum	**8.4°C** Lerwick (Shetland, 82mAMSL)
Highest Minimum	**7.8°C** Plymouth, Kinterbury Point (Devon, 0mAMSL)
Lowest Minimum	**-2.3°C** Derrylin, Cornahoule (Fermanagh, 68mAMSL) also Castlederg (Tyrone, 49mAMSL)
Lowest Grass Minimum	**-5.7°C** Magilligan No 2 (Londonderry, 6mAMSL)
Most Rainfall	**15.7mm** Wet Sledale Resr (Cumbria, 270mAMSL)
Most Sunshine	**9.6hr** Poolewe (Ross & Cromarty, 6mAMSL)
Highest Gust	**45Kt 52mph** Bridlington Mrsc (Humberside, 15mAMSL) also Wight: Needles Old Battery (Isle Of Wight, 80mAMSL)
Highest Gust (mountain)*	**47Kt 54mph** Great Dun Fell No 2 (Cumbria, 847mAMSL)
Greatest Snow Depth at 0900 UTC	No non-zero values.

mAMSL refers to station elevation in metres above mean sea level.

*Mountain stations are above 500mAMSL.

Daily Weather Summary for Friday 29 March 2024

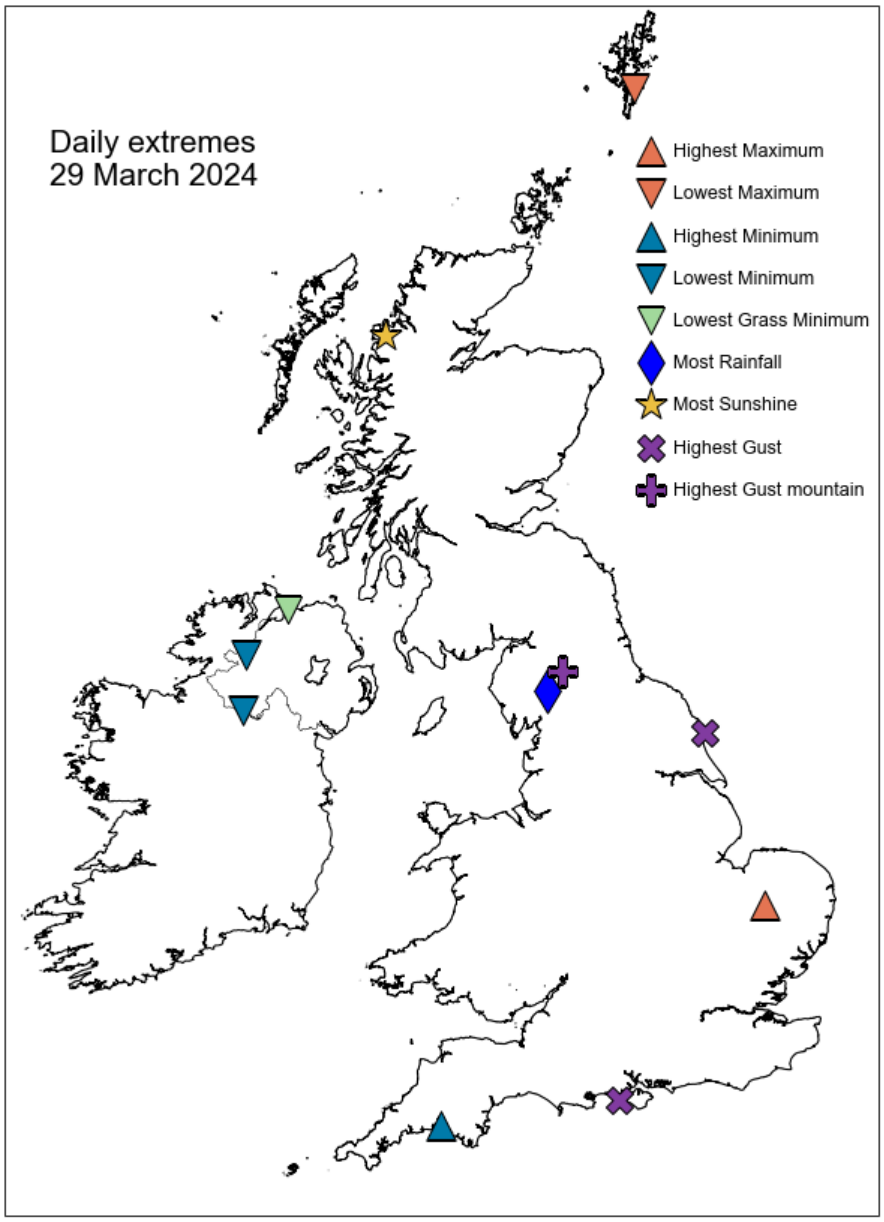

Daily Weather Summary for Friday 29 March 2024

North Atlantic and Europe analysis charts and satellite images at 0000 UTC

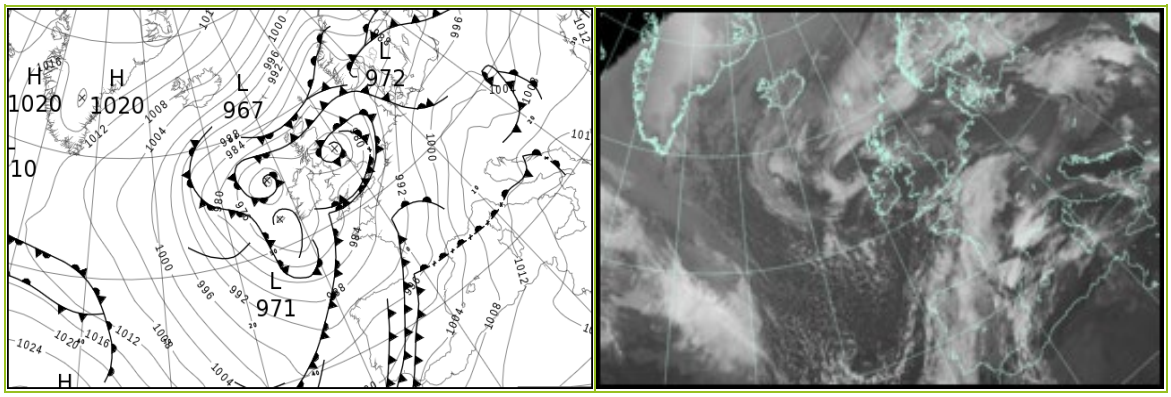

North Atlantic and Europe analysis charts and satellite images at 1200 UTC

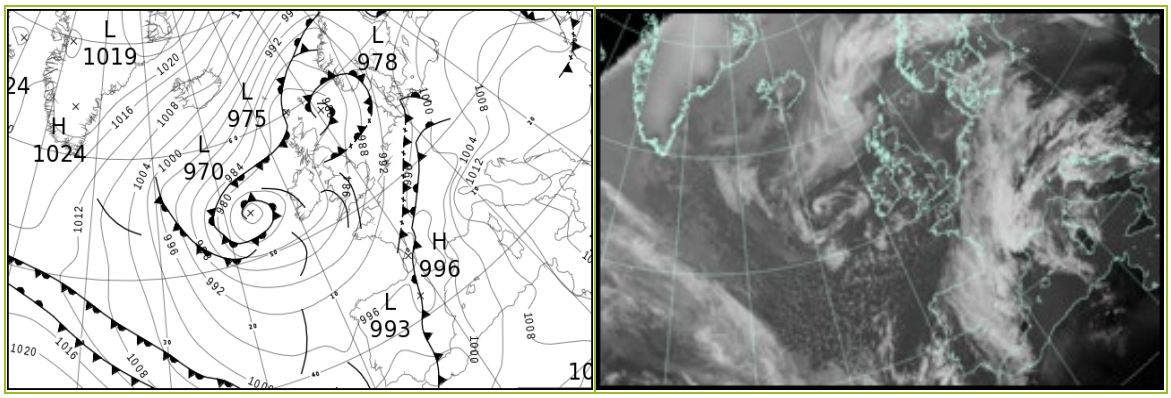

All satellite imagery copyright Met Office and EUMETSAT (European Organisation for the Exploitation of Meteorological Satellites). These show infra-red images from the geostationary MSG satellite. The rainfall rates are derived from both rain-radar and satellite data.

Daily Weather Summary for Friday 29 March 2024

UK satellite and rain-radar precipitation rates at (L) 0000 and (R) 1200 UTC



UK wind speed and direction at (L) 0000 and (R) 1200 UTC

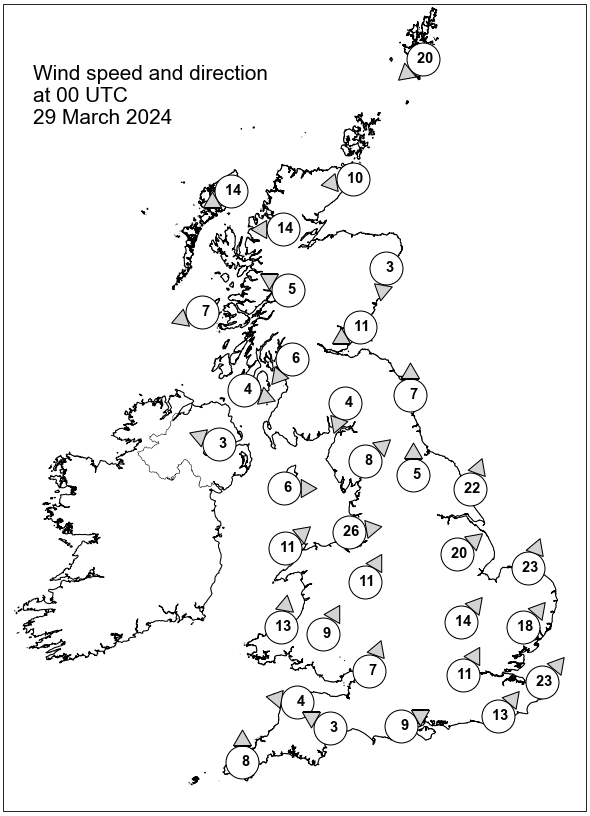

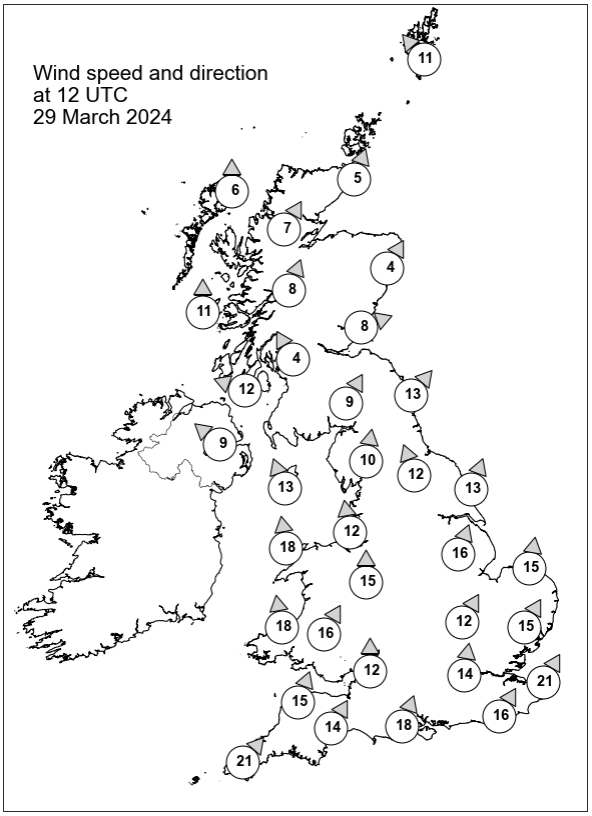

Daily Weather Summary for Friday 29 March 2024

Selected UK readings at (L) 0000 and (R) 1200 UTC

STATIONS		0000 UTC						1200 UTC					
NO	SITE	PRESS	WDIR	WSPD	CLOUD	TEMP	TDEW	PRESS	WDIR	WSPD	CLOUD	TEMP	TDEW
1	Lerwick	980.1	NE	20	8	5.9	5.5	978.7	SE	11	6	7.7	5.4
2	Wick	979.3	E	10	8	6.3	5.4	977.9	SSW	5	8	7.8	5.3
3	Stornoway	979.3	ENE	14	8	7.1	5.1	977.6	S	6	8	8.2	5.2
4	Loch Glascarnoch	978.6	E	14	8	4.3	3.1	977.8	SSW	7	8	9.5	2.7
5	Aviemore	977.8	-	-	3	1.8	1.4	978.2	-	-	1	8.4	0.7
6	Dyce	977.7	N	3	8	4.5	4.0	979.0	SSW	4	8	9.3	4.3
7	Tulloch Bridge	977.8	ESE	5	8	4.0	0.6	979.3	SSW	8	6	8.0	0.7
8	Tiree	976.4	ENE	7	8	5.7	4.6	979.2	S	11	0	9.1	5.3
9	Leuchars	975.5	ENE	11	8	6.5	5.3	980.1	WSW	8	8	7.8	5.3
10	Bishopton	975.2	NE	6	8	5.9	3.8	980.0	SSE	4	2	10.2	4.9
11	Machrihanish	975.4	WNW	4	8	5.7	4.1	979.4	ESE	12	8	9.3	5.1
12	Boulmer	972.7	S	7	8	-	-	981.3	SW	13	1	-	-
13	Eskdalemuir	973.7	NNE	4	8	5.0	4.4	980.8	SSW	9	8	8.2	4.5
14	Aldergrove	976.2	ESE	3	5	2.2	1.6	978.4	SE	9	8	10.1	4.8
15	Shap	973.5	SW	8	8	5.4	3.9	981.4	S	10	8	8.1	4.3
16	Leeming	973.8	S	5	8	7.1	5.0	982.4	SSE	12	8	10.6	6.3
17	Ronaldsway	976.0	W	6	0	5.1	3.6	980.6	SSE	13	8	8.2	5.8
18	Bridlington	974.0	SSW	22	8	8.0	5.9	983.6	SSW	13	8	9.3	7.8
19	Crosby	976.6	W	26	8	7.8	5.7	981.7	S	12	1	11.7	6.6
20	Valley	977.3	SW	11	6	7.4	5.1	980.4	S	18	8	10.6	6.0
21	Waddington	977.4	SW	20	8	7.7	3.7	984.1	SSW	16	8	11.4	6.8
22	Shawbury	979.0	SSW	11	1	5.3	3.2	982.4	S	15	8	12.5	4.7
23	Weybourne	978.9	SSW	23	8	8.9	5.4	986.2	S	15	8	11.9	6.1
24	Bedford	981.1	SW	14	0	7.2	4.1	985.6	SSW	12	8	12.0	7.3
25	Aberporth	978.9	S	13	0	4.8	4.0	980.2	S	18	8	9.4	7.0
26	Sennybridge	980.3	SSW	9	8	4.4	3.7	981.9	SSW	16	8	9.5	3.8
27	Wattisham	982.3	SW	18	8	9.1	5.4	987.6	SSW	15	8	9.6	6.7
28	Almondsbury	981.7	SSW	7	0	6.1	4.3	984.5	S	12	1	11.6	5.2
29	Heathrow	983.5	SSW	11	8	8.2	5.7	987.2	S	14	8	11.6	7.2
30	Manston	985.4	SW	23	5	8.6	6.1	989.3	SSW	21	8	11.1	6.9
31	Chivenor	980.5	E	4	0	5.9	4.3	982.7	SSW	15	8	12.2	8.7
32	Exeter	981.6	ESE	3	8	6.8	5.9	984.4	SSW	14	8	11.5	7.3
33	Herstmonceux	985.8	SW	13	8	8.1	6.6	989.2	SSW	16	8	11.4	6.9
34	Hurn	983.5	WSW	9	8	7.5	6.1	986.9	SSW	18	8	12.0	8.5
35	Camborne	979.6	S	8	6	7.7	6.1	983.8	SW	21	8	11.0	7.2

Daily Weather Summary for Friday 29 March 2024

Selected European readings at (L) 0000 and (R) 1200 UTC

STATIONS		0000 UTC						1200 UTC					
NO	SITE	PRESS	WDIR	WSPD	CLOUD	TEMP	TDEW	PRESS	WDIR	WSPD	CLOUD	TEMP	TDEW
1	Murmansk	999.1	SSW	6	6	-4.4	-7.4	1004.1	N	12	7	0.4	-5.7
2	Helsinki	994.9	SE	8	8	6.7	2.1	993.5	SSE	10	8	7.1	3.0
3	Stockholm	988.0	ESE	8	-	6.4	5.8	994.3	WSW	12	-	10.4	5.4
4	Oslo	983.8	NNE	8	-	5.4	4.4	991.2	S	6	6	6.3	5.6
5	Reykjavik	1004.9	N	3	0	-0.9	-9.8	1006.4	ENE	11	1	4.3	-7.7
6	Moscow	1010.1	SE	2	8	4.7	-2.0	1003.8	SE	4	3	7.7	1.1
7	Kiev	1005.2	S	2	2	8.5	6.9	1006.2	NW	2	8	9.6	8.1
8	Warsaw	998.9	WSW	6	7	10.1	4.2	1006.5	SW	8	3	16.2	1.5
9	Berlin	998.6	SW	10	7	8.9	3.3	1000.1	SSE	8	8	12.4	5.3
10	De Bilt	989.9	S	10	8	9.7	3.2	992.8	SSW	10	8	12.7	6.4
11	Dublin	976.8	SSW	4	1	1.4	0.6	978.7	SE	8	5	9.1	4.3
12	Cork	975.2	ESE	6	7	5.0	4.2	977.6	WSW	10	7	9.1	5.9
13	Sofia	1014.1	WNW	2	2	11.1	3.4	1015.1	E	4	2	21.1	5.7
14	Belgrade	1010.8	S	6	0	15.3	4.6	1015.1	W	4	5	23.2	5.9
15	Budapest	1007.3	W	6	-	7.6	4.9	1012.1	S	10	-	18.4	8.1
16	Prague	1005.2	S	6	-	5.8	1.2	1002.0	S	10	7	18.2	-1.1
17	Munich	1005.7	SSE	8	8	4.7	-0.4	998.7	S	8	8	19.6	1.5
18	Strasbourg	998.3	NNE	3	7	5.4	1.9	998.8	E	1	8	10.6	9.5
19	Paris	991.2	S	4	8	9.4	4.8	994.6	SW	15	7	14.8	7.1
20	Jersey	985.8	S	20	8	8.8	5.9	989.1	S	16	2	11.8	7.6
21	Milan	1008.5	SSE	2	4	9.2	8.3	1012.4	ESE	2	7	11.9	9.8
22	Marseille	1004.5	ESE	11	8	15.2	10.6	1002.6	ESE	21	7	19.2	10.5
23	Bordeaux	993.4	SW	4	8	11.2	9.9	996.1	ESE	3	8	12.1	11.0
24	Rome	1014.2	SE	9	0	14.1	12.0	1013.6	SSE	16	0	20.8	10.7
25	Ajaccio	1011.6	NNE	5	-	13.9	12.3	1008.5	S	9	-	24.6	4.9
26	Barcelona	1002.9	W	3	8	14.8	12.7	1000.5	SW	12	5	17.9	13.7
27	Majorca	1006.4	E	6	7	14.5	11.1	1001.6	S	11	3	23.2	5.4
28	Madrid	998.5	S	11	8	10.7	10.4	996.7	S	5	8	8.2	6.4
29	Lisbon	999.3	SW	10	-	10.9	9.6	998.7	SW	10	-	16.0	5.0
30	Athens	1015.9	N	1	-	15.1	8.7	1017.9	SW	3	0	23.6	5.6
31	Malta	1019.6	SSW	2	0	14.4	13.2	1017.7	S	14	0	20.6	11.6
32	Gibraltar	1005.4	SW	6	8	17.0	13.8	1002.5	WSW	15	8	15.1	10.5

Daily Weather Summary for Friday 29 March 2024

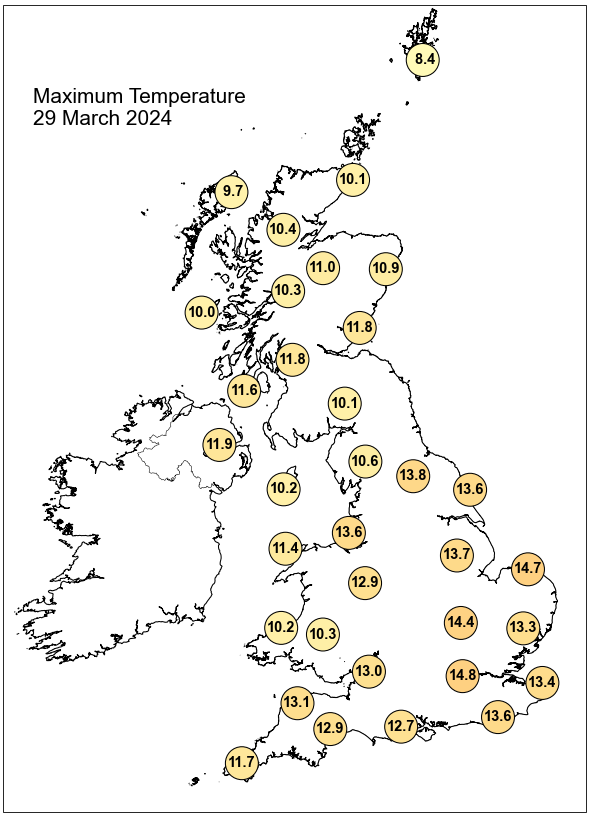

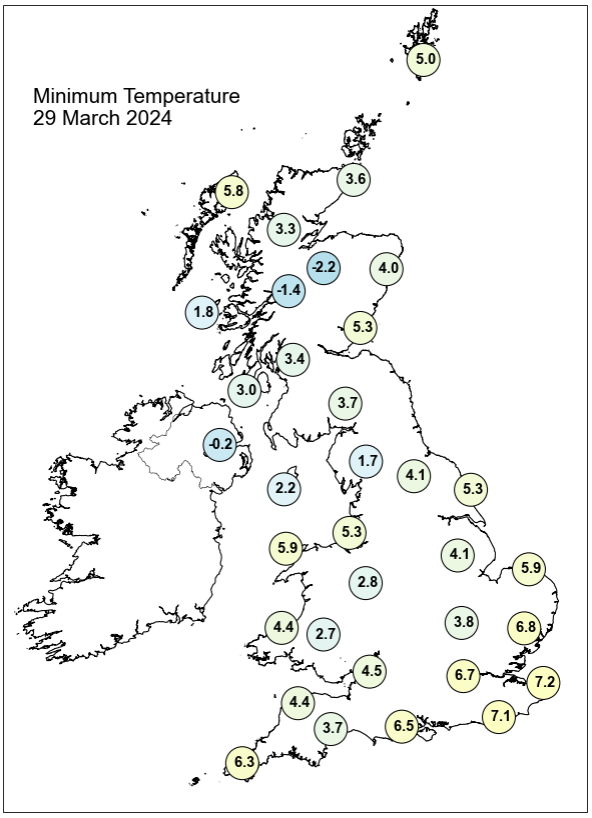

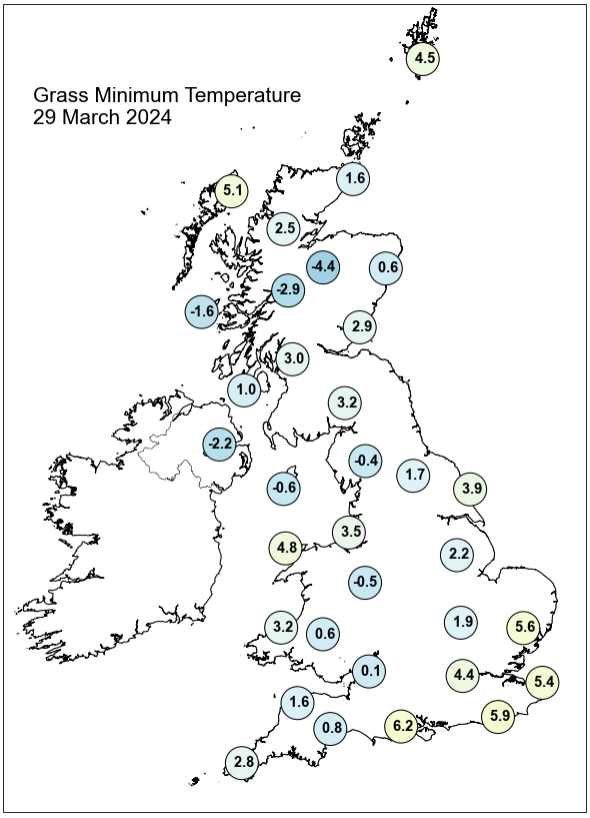

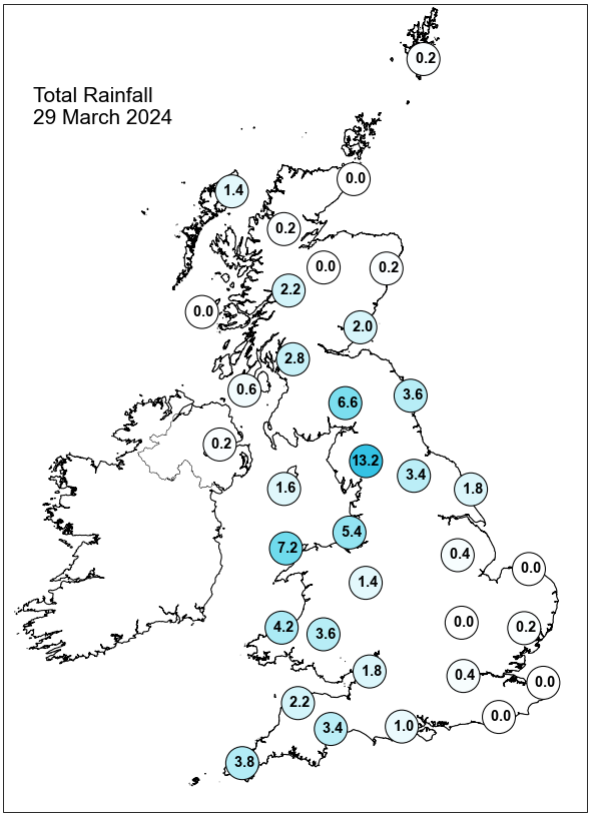

Daily Weather Summary for Friday 29 March 2024

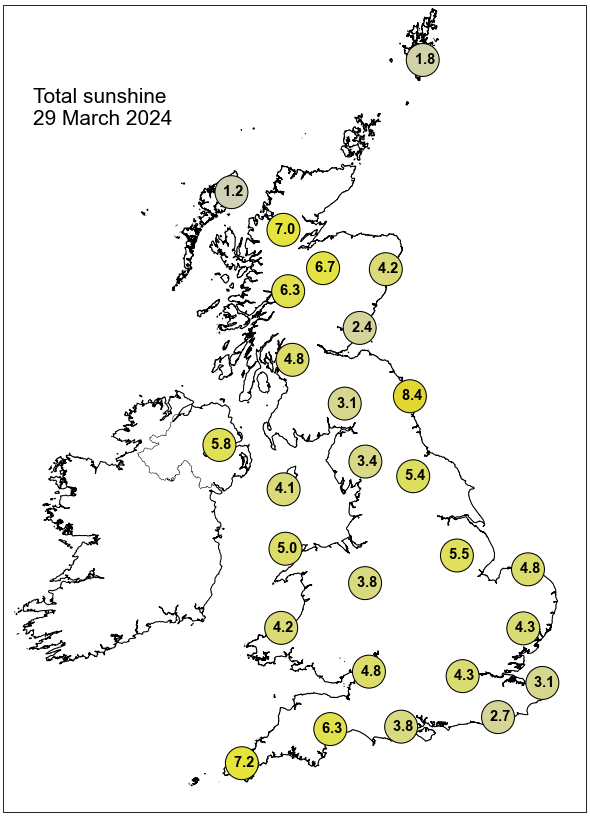

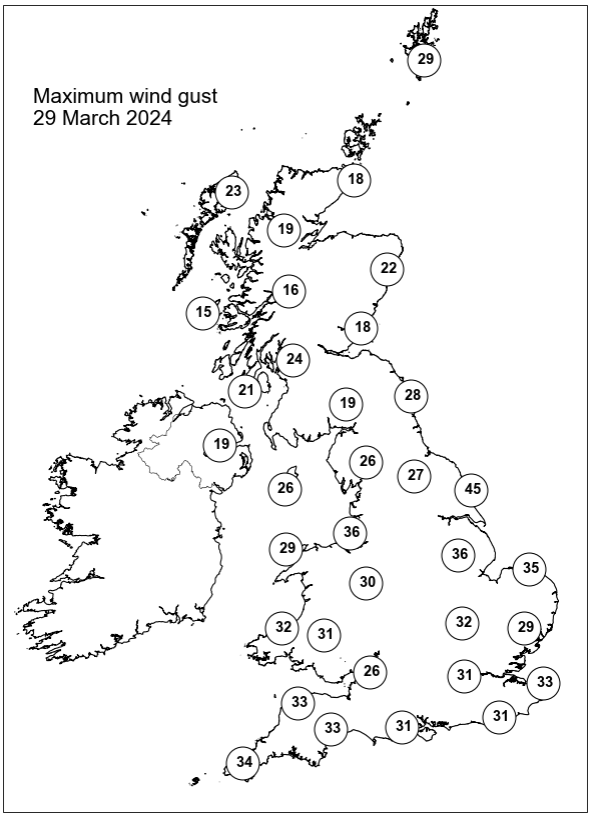

None of the selected stations observed a day of sleet or snow falling or non-zero snow depth at 0900 UTC.

Daily Weather Summary for Saturday 30 March 2024

This day's summary created 06/04/2024 04:02

Summary of the UK Weather for Saturday 30 March 2024

Scattered showers developed across south west England and Wales and moved north-eastwards through the early morning. A more organised band of showers moved across southern Scotland as well as Shetland, northwards. Elsewhere it was a clear night for most, with most of the cloud over the south east. During the day, it was a dry and sunny day for most across the UK, with a few showers, due to troughs affecting some areas. This lasted throughout the day until the start of the evening when a trough started to get close to the far southwest of England, which has brought some heavier downpours. It was mostly a day of clear skies, with a few clouds. Winds were calm.

Daily Extremes

Highest Maximum	**16.8°C** Northolt (Greater London, 33mAMSL)
Lowest Maximum	**8.9°C** Braemar No 2 (Aberdeenshire, 327mAMSL)
Highest Minimum	**8.5°C** Langdon Bay (Kent, 117mAMSL)
Lowest Minimum	**-5.4°C** Kinbrace, Hatchery (Sutherland, 103mAMSL)
Lowest Grass Minimum	**-7.0°C** Altnaharra No 2 (Sutherland, 81mAMSL)
Most Rainfall	**20.6mm** Towednack (Cornwall, 150mAMSL)
Most Sunshine	**11.5hr** Kirkwall (Orkney, 26mAMSL)
Highest Gust	**44Kt 51mph** Scilly: St Marys Airport (Isles Of Scilly, 31mAMSL)
Highest Gust (mountain)*	**46Kt 53mph** Great Dun Fell No 2 (Cumbria, 847mAMSL)
Greatest Snow Depth at 0900 UTC	No non-zero values.

mAMSL refers to station elevation in metres above mean sea level.

*Mountain stations are above 500mAMSL.

Daily Weather Summary for Saturday 30 March 2024

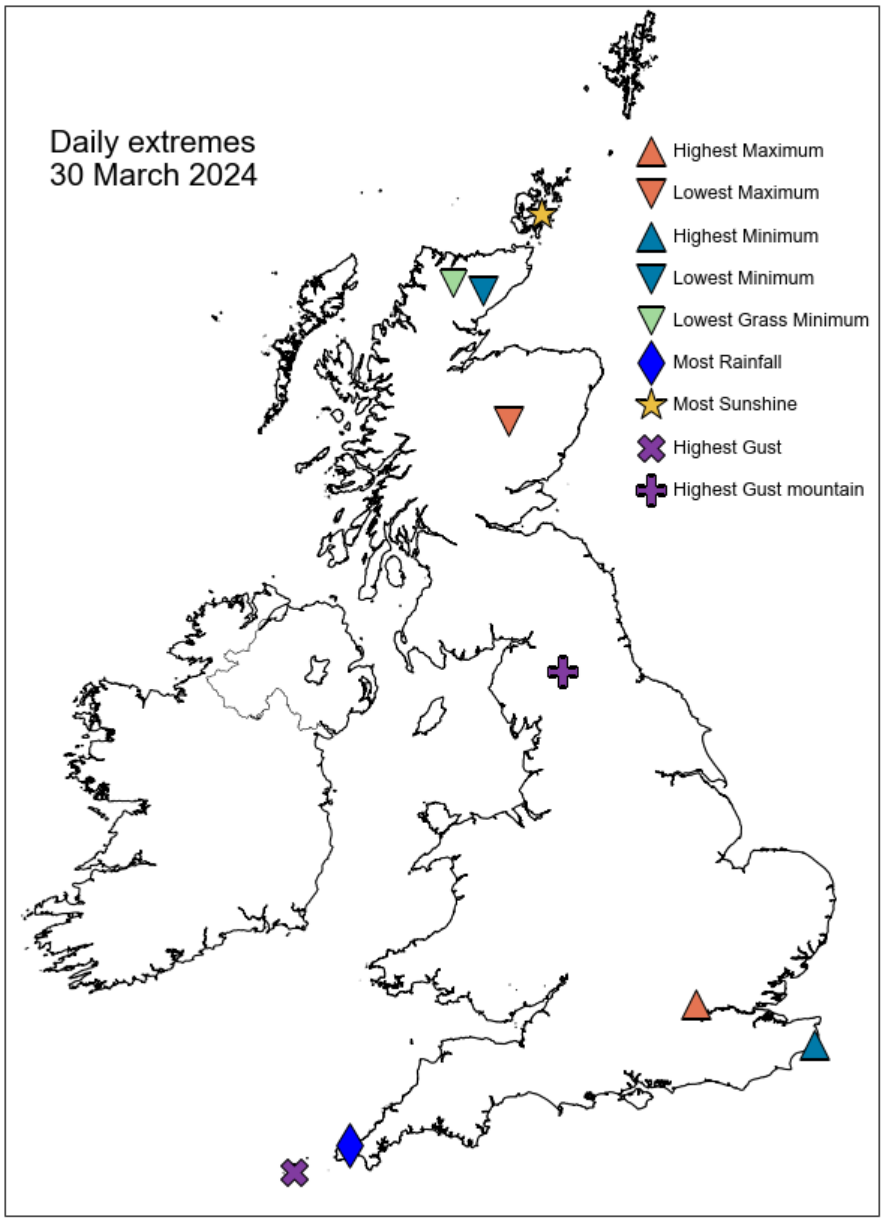

Daily Weather Summary for Saturday 30 March 2024

North Atlantic and Europe analysis charts and satellite images at 0000 UTC

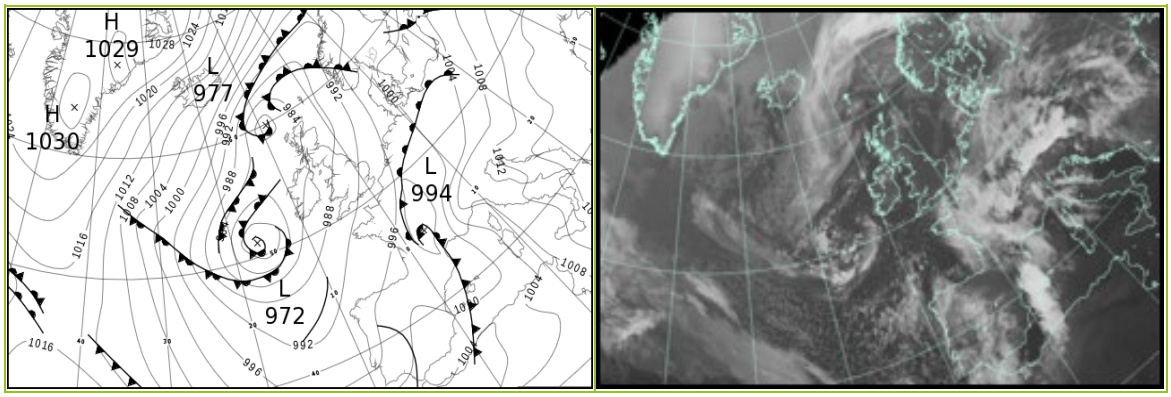

North Atlantic and Europe analysis charts and satellite images at 1200 UTC

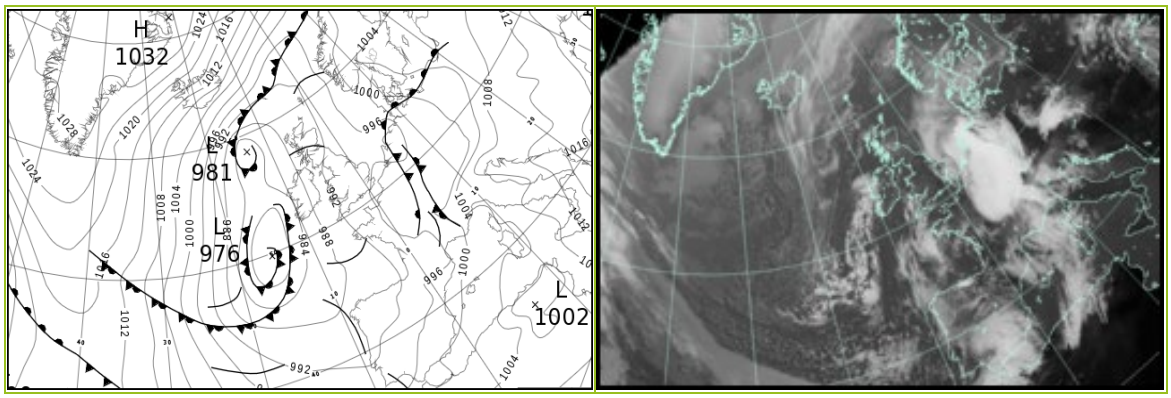

All satellite imagery copyright Met Office and EUMETSAT (European Organisation for the Exploitation of Meteorological Satellites). These show infra-red images from the geostationary MSG satellite. The rainfall rates are derived from both rain-radar and satellite data.

Daily Weather Summary for Saturday 30 March 2024

UK satellite and rain-radar precipitation rates at (L) 0000 and (R) 1200 UTC

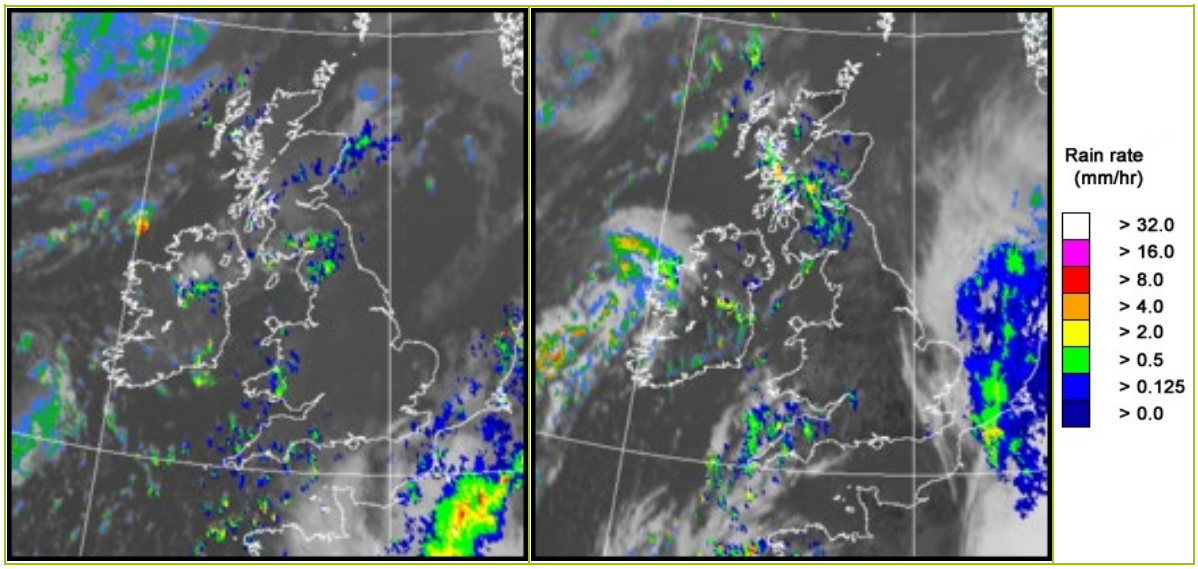

UK wind speed and direction at (L) 0000 and (R) 1200 UTC

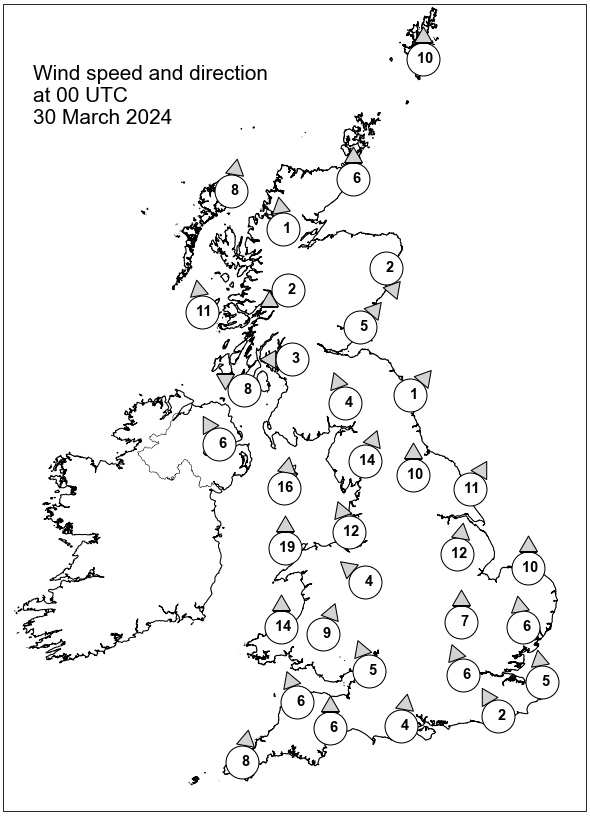

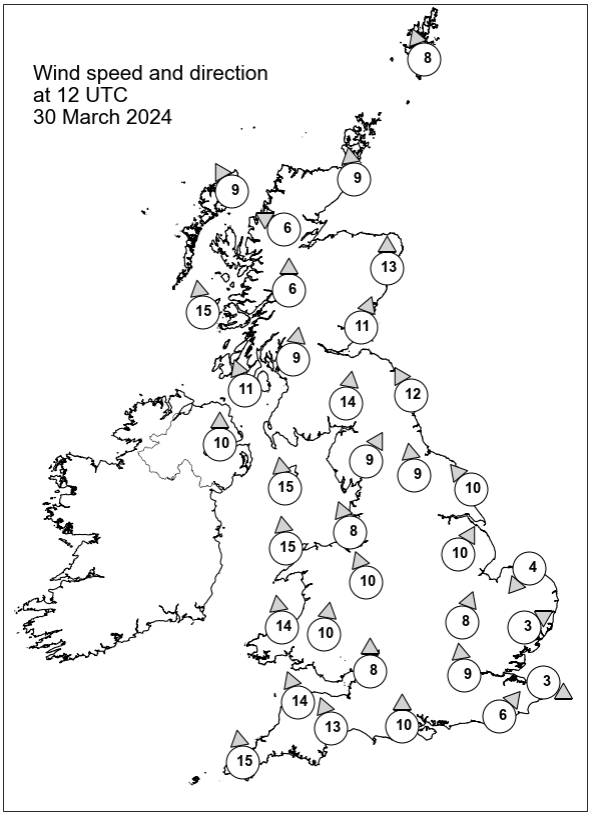

Daily Weather Summary for Saturday 30 March 2024

Selected UK readings at (L) 0000 and (R) 1200 UTC

STATIONS		0000 UTC						1200 UTC					
NO	SITE	PRESS	WDIR	WSPD	CLOUD	TEMP	TDEW	PRESS	WDIR	WSPD	CLOUD	TEMP	TDEW
1	Lerwick	986.2	S	10	8	6.5	5.8	991.6	SSE	8	1	8.5	6.3
2	Wick	983.9	S	6	0	6.7	4.1	990.3	S	9	0	8.9	3.5
3	Stornoway	982.3	S	8	8	6.6	5.3	989.0	SSE	9	3	10.5	7.5
4	Loch Glascarnoch	984.9	S	1	1	-1.7	-2.3	989.8	ESE	6	8	7.9	3.6
5	Aviemore	984.6	-	-	0	3.6	1.6	990.1	-	-	4	8.0	3.4
6	Dyce	985.4	NNW	2	8	4.7	3.9	991.0	S	13	2	11.0	5.6
7	Tulloch Bridge	985.5	ENE	2	2	1.3	-0.1	990.4	S	6	8	9.7	4.5
8	Tiree	982.6	S	11	6	8.0	7.0	988.9	S	15	1	9.9	6.0
9	Leuchars	985.5	SW	5	8	6.1	5.5	991.2	SSW	11	8	10.9	5.2
10	Bishopton	985.0	E	3	8	5.0	4.2	990.4	S	9	3	9.7	5.9
11	Machrihanish	983.6	ESE	8	8	7.6	6.4	989.6	SSE	11	3	11.2	4.2
12	Boulmer	987.0	SW	1	7	-	-	992.8	SSE	12	4	-	-
13	Eskdalemuir	986.2	SSE	4	8	5.6	5.4	992.1	S	14	8	8.2	5.3
14	Aldergrove	984.0	SSE	6	8	7.2	4.9	989.2	S	10	4	11.5	3.2
15	Shap	987.5	SSW	14	8	6.2	5.1	992.7	SSW	9	7	9.3	3.8
16	Leeming	988.7	S	10	0	7.0	4.6	993.3	S	9	8	11.2	4.7
17	Ronaldsway	985.7	S	16	8	9.0	7.2	991.7	S	15	0	10.8	8.0
18	Bridlington	989.9	SSW	11	0	7.5	4.7	993.9	SE	10	0	11.5	7.1
19	Crosby	988.4	SSE	12	0	7.6	4.9	993.0	SSE	8	4	12.0	4.9
20	Valley	986.7	S	19	1	8.5	6.2	991.9	S	15	1	11.0	6.6
21	Waddington	991.0	S	12	0	7.0	4.5	994.5	SSW	10	3	12.6	3.6
22	Shawbury	990.0	SE	4	0	5.7	3.4	993.5	SSE	10	4	11.8	3.2
23	Weybourne	992.6	S	10	0	7.8	4.9	995.2	NE	4	1	10.3	7.6
24	Bedford	992.2	S	7	0	6.0	4.7	995.0	SSW	8	1	12.5	4.2
25	Aberporth	988.0	S	14	0	5.7	4.2	991.6	S	14	1	11.1	4.4
26	Sennybridge	989.7	SSW	9	3	5.3	3.4	992.5	S	10	3	10.9	4.4
27	Wattisham	993.5	S	6	0	7.2	4.5	995.7	WSW	3	3	11.2	4.9
28	Almondsbury	991.2	SSE	5	2	7.1	4.8	994.0	S	8	4	13.0	5.7
29	Heathrow	993.0	SSE	6	0	7.1	5.4	995.6	S	9	0	13.5	4.3
30	Manston	994.3	S	5	5	7.4	6.5	996.3	WNW	3	8	11.3	7.7
31	Chivenor	990.1	SSE	6	0	5.9	3.9	992.7	SSE	14	6	12.5	5.6
32	Exeter	990.9	S	6	0	7.0	4.8	993.5	SSE	13	8	11.9	5.5
33	Herstmonceux	993.8	SSE	2	8	8.1	6.9	996.1	SW	6	5	13.0	6.2
34	Hurn	992.3	S	4	0	7.4	5.9	995.2	S	10	3	12.4	7.0
35	Camborne	989.9	S	8	3	7.1	4.1	991.5	S	15	4	10.5	5.5

Daily Weather Summary for Saturday 30 March 2024

Selected European readings at (L) 0000 and (R) 1200 UTC

STATIONS		0000 UTC						1200 UTC					
NO	SITE	PRESS	WDIR	WSPD	CLOUD	TEMP	TDEW	PRESS	WDIR	WSPD	CLOUD	TEMP	TDEW
1	Murmansk	1007.9	SSW	4	7	-4.6	-6.9	1007.5	N	6	7	-0.5	-6.2
2	Helsinki	1000.0	SW	8	7	4.3	3.8	1004.6	WSW	10	3	10.8	5.1
3	Stockholm	999.2	S	2	-	4.7	3.0	1005.2	WSW	6	-	12.4	5.0
4	Oslo	998.0	SSW	6	-	4.6	4.2	1003.7	WSW	4	8	5.9	5.9
5	Reykjavik	1008.6	NNE	11	1	-0.9	-7.6	1010.2	NE	13	2	1.0	-9.7
6	Moscow	1007.1	-	0	8	5.4	3.5	1011.5	WSW	4	6	11.9	1.6
7	Kiev	1015.6	-	0	0	7.0	4.3	1014.1	S	8	6	19.4	5.8
8	Warsaw	1007.0	SE	4	5	9.2	3.2	1005.7	SSE	8	2	22.9	7.4
9	Berlin	1001.7	E	2	8	8.8	7.8	999.7	SE	6	0	20.6	8.5
10	De Bilt	996.9	SSE	4	8	11.0	8.2	994.4	NW	2	8	11.0	9.4
11	Dublin	985.3	S	6	2	6.2	2.7	989.9	SSE	12	5	9.9	3.8
12	Cork	985.5	S	4	1	3.3	1.8	987.1	S	16	6	10.2	5.4
13	Sofia	1018.4	-	0	2	9.8	5.8	1013.1	NNE	4	2	23.3	7.5
14	Belgrade	1013.1	SE	2	-	18.3	6.6	1010.6	S	4	5	27.8	5.8
15	Budapest	1011.5	S	4	-	15.0	8.0	1010.5	SSW	6	-	23.0	7.1
16	Prague	1002.9	S	4	-	13.0	5.8	1000.0	SSE	6	7	22.1	3.0
17	Munich	1001.3	SE	6	8	14.7	0.2	996.6	S	6	1	23.1	-1.6
18	Strasbourg	998.5	WNW	2	8	9.4	9.3	998.4	ENE	3	-	12.1	10.3
19	Paris	997.0	WSW	5	8	7.8	6.7	998.4	SW	5	8	9.8	6.9
20	Jersey	993.6	SW	9	5	8.4	5.6	994.6	SE	13	6	10.8	8.6
21	Milan	1010.9	S	3	6	9.7	9.3	1006.6	ESE	11	3	16.3	12.4
22	Marseille	1000.0	ESE	21	-	18.0	5.6	998.4	SSE	18	8	19.1	11.9
23	Bordeaux	997.5	SE	8	8	7.6	6.8	994.8	SE	14	-	13.4	8.0
24	Rome	1011.1	ESE	7	4	14.5	4.8	1006.8	SE	23	0	21.8	6.3
25	Ajaccio	1004.6	NE	8	8	15.0	7.3	1002.2	WSW	16	-	19.0	11.1
26	Barcelona	997.3	WSW	12	7	15.1	11.6	999.5	SW	11	7	14.8	7.1
27	Majorca	999.3	WSW	10	8	16.7	12.6	1001.0	SW	22	7	17.4	10.2
28	Madrid	1000.8	-	0	8	3.4	3.2	994.2	S	13	8	11.6	7.1
29	Lisbon	995.8	SW	9	-	10.8	10.0	992.3	SW	11	-	14.0	8.0
30	Athens	1018.3	E	3	-	16.1	2.6	1018.5	N	5	-	24.6	8.3
31	Malta	1013.3	SE	15	0	15.6	12.3	1010.7	SSE	20	0	20.6	14.0
32	Gibraltar	1002.6	SSW	12	8	13.0	10.3	998.3	SSW	15	8	13.8	12.4

Daily Weather Summary for Saturday 30 March 2024

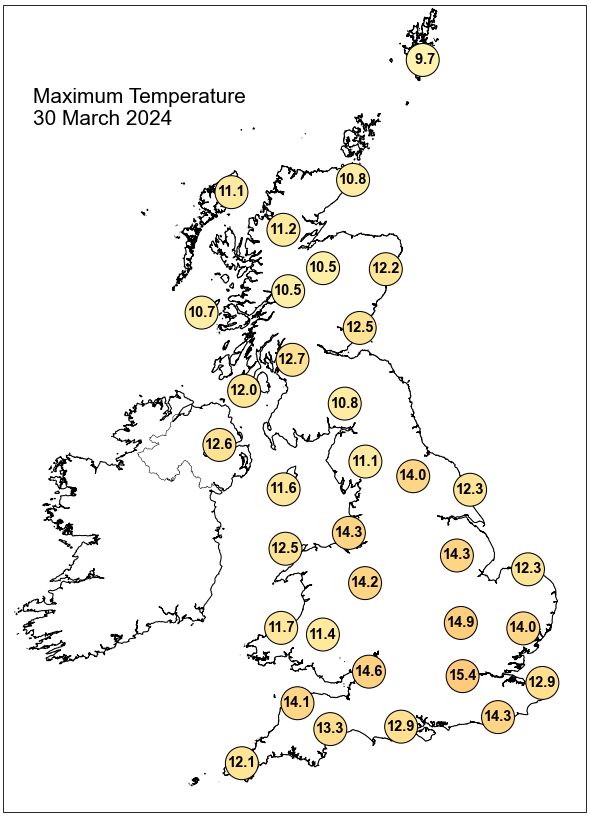

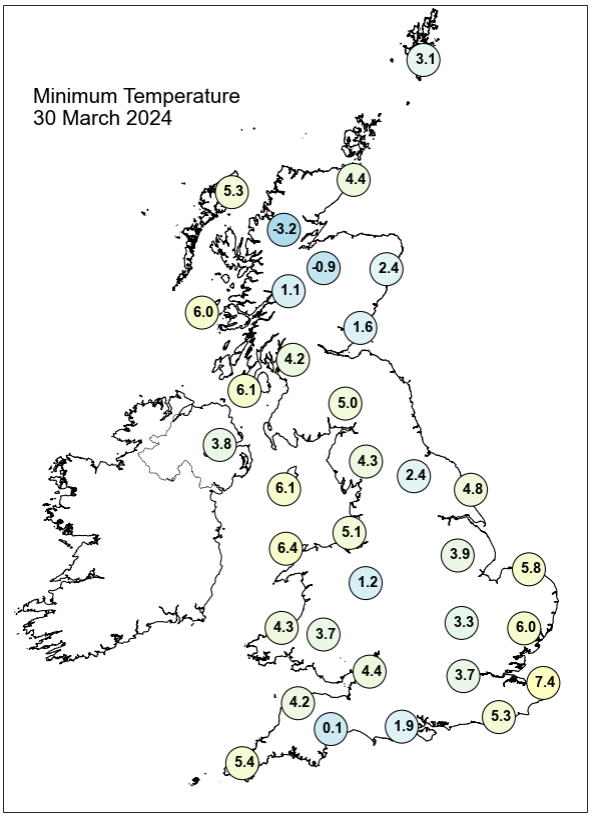

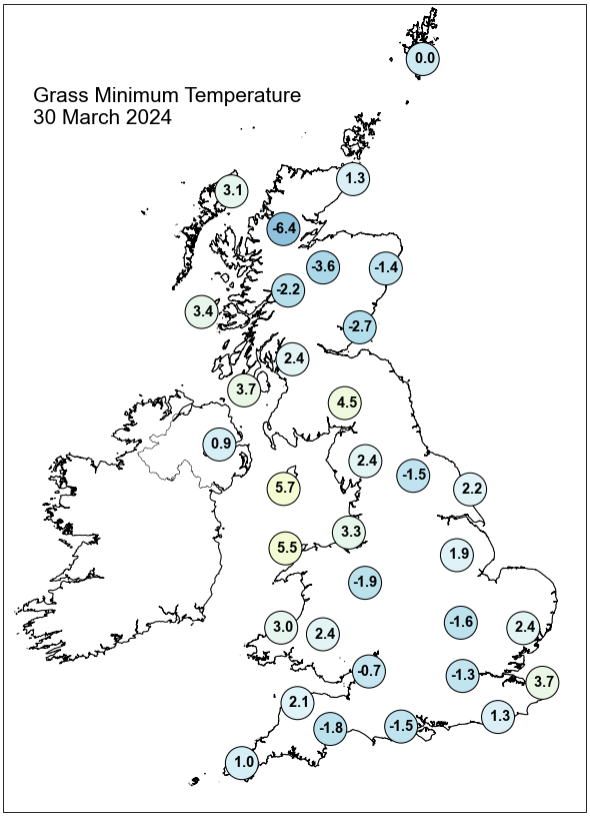

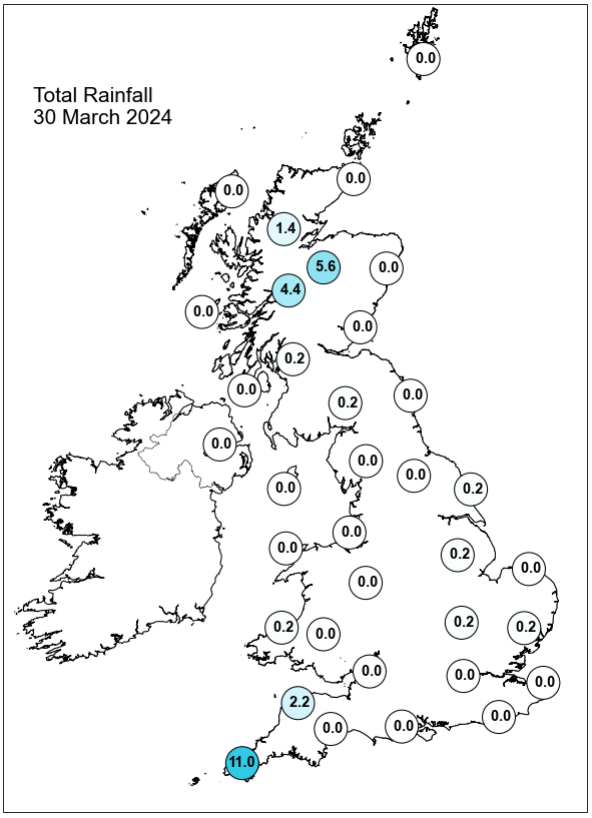

Daily Weather Summary for Saturday 30 March 2024

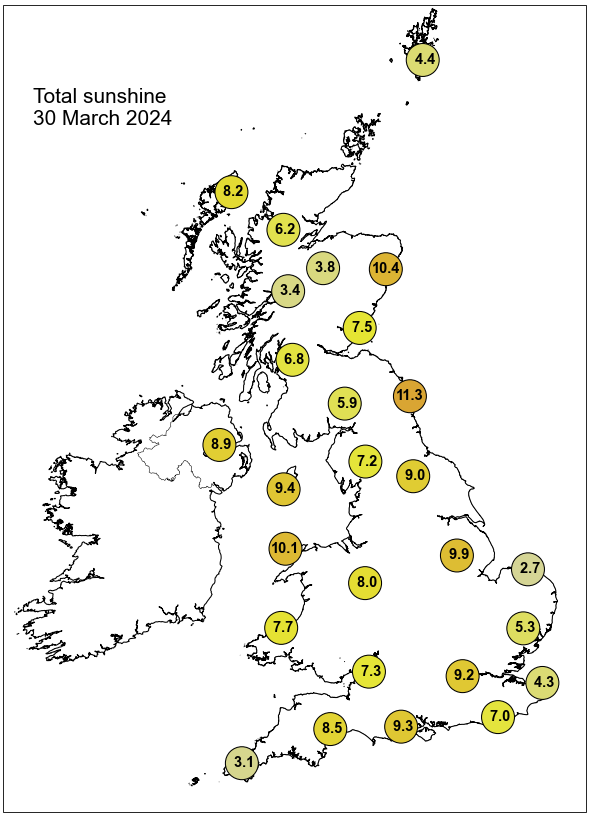

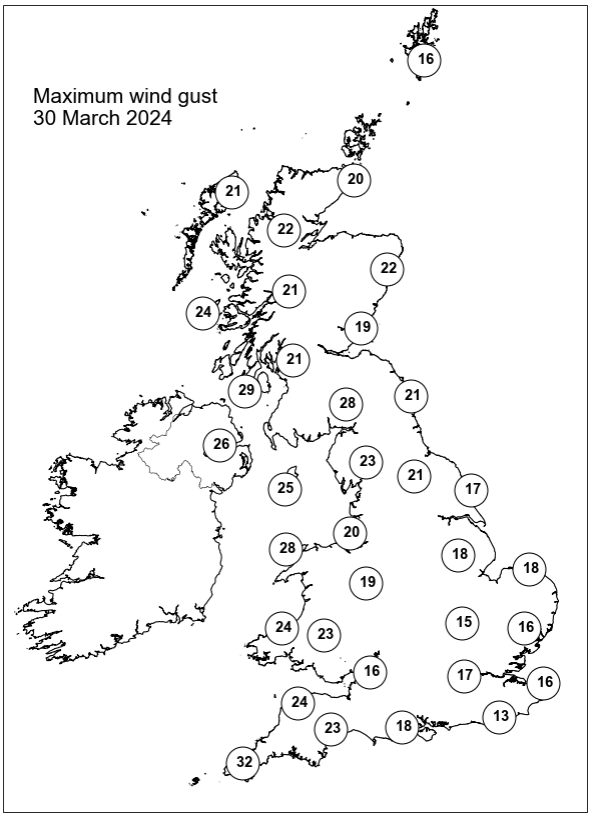

None of the selected stations observed a day of sleet or snow falling or non-zero snow depth at 0900 UTC.

Daily Weather Summary for Sunday 31 March 2024

This day's summary created 08/04/2024 15:01

Summary of the UK Weather for Sunday 31 March 2024

A trough moving north northwestwards across the far SW of the UK and the Celtic Sea, brought showers, locally heavy, across parts of Devon and Cornwall through Pembrokeshire across the Celtic Sea and reaching Northern Ireland overnight. Elsewhere, dry and chilly conditions prevailed with mist, fog and low cloud reported, mainly across East Anglia, the East Midlands and the southeast of England with poor visibilities locally, otherwise, clear spells in many areas. Showers across Northern Ireland cleared by midday, some showers in far southwest England then rain moved in later in the afternoon. Elsewhere was dry. Later in the day, some rain moved northeastwards into Anglia and east midlands. A front of heavy rain also tracked northwards from the south into south England with isolated thunderstorms. Rain tracked into Wales and northern England later in the evening. There was an easterly wind across the UK, breezy later in the evening across the central swathe. It was warmer than Saturday and a little above average in the west.

Daily Extremes

Highest Maximum	**17.9°C** Wiggonholt (West Sussex, 28mAMSL)
Lowest Maximum	**8.0°C** Lake Vyrnwy No 2 (Powys (north), 360mAMSL)
Highest Minimum	**9.0°C** Plymouth, Kinterbury Point (Devon, 0mAMSL)
Lowest Minimum	**-5.5°C** Kinbrace, Hatchery (Sutherland, 103mAMSL)
Lowest Grass Minimum	**-7.4°C** Copley (Durham, 253mAMSL)
Most Rainfall	**25.0mm** Penridge (Somerset, 214mAMSL)
Most Sunshine	**11.5hr** Bewcastle (Cumbria, 133mAMSL)
Highest Gust	**45Kt 52mph** Warcop Range (Cumbria, 227mAMSL)
Highest Gust (mountain)*	**56Kt 64mph** Great Dun Fell No 2 (Cumbria, 847mAMSL)
Greatest Snow Depth at 0900 UTC	No non-zero values.

mAMSL refers to station elevation in metres above mean sea level.

*Mountain stations are above 500mAMSL.

Daily Weather Summary for Sunday 31 March 2024

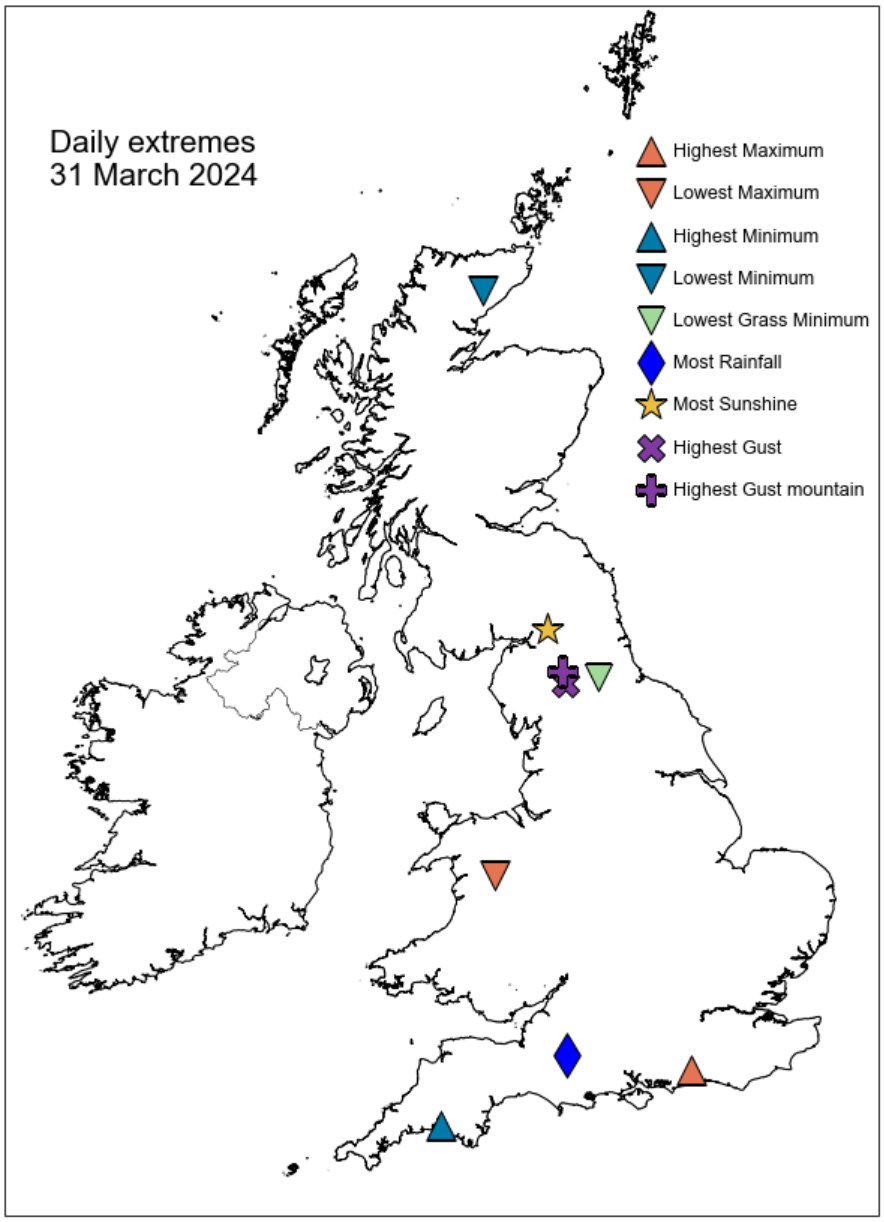

Daily Weather Summary for Sunday 31 March 2024

North Atlantic and Europe analysis charts and satellite images at 0000 UTC

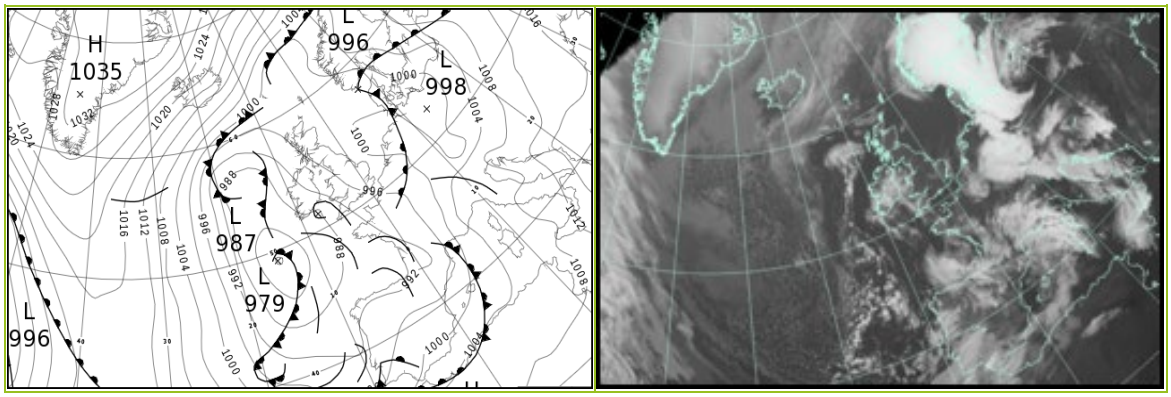

North Atlantic and Europe analysis charts and satellite images at 1200 UTC

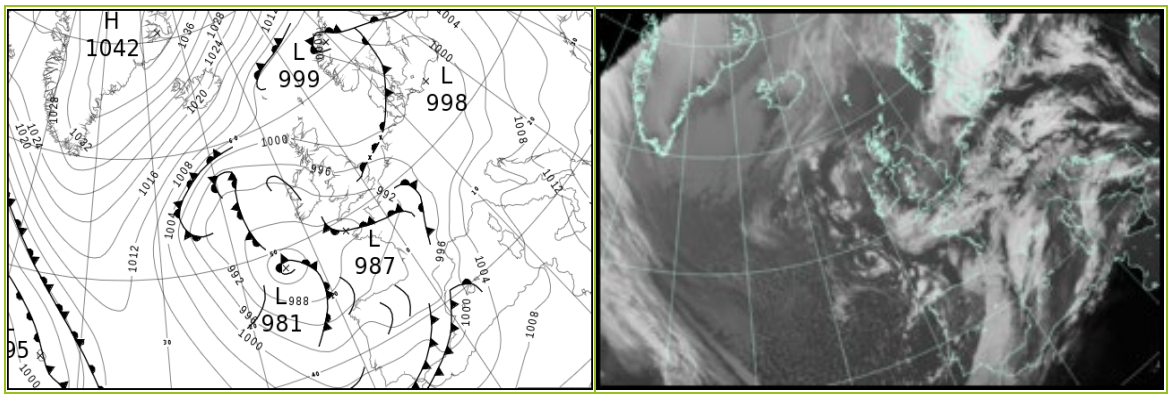

All satellite imagery copyright Met Office and EUMETSAT (European Organisation for the Exploitation of Meteorological Satellites). These show infra-red images from the geostationary MSG satellite. The rainfall rates are derived from both rain-radar and satellite data.

Daily Weather Summary for Sunday 31 March 2024

UK satellite and rain-radar precipitation rates at (L) 0000 and (R) 1200 UTC



UK wind speed and direction at (L) 0000 and (R) 1200 UTC

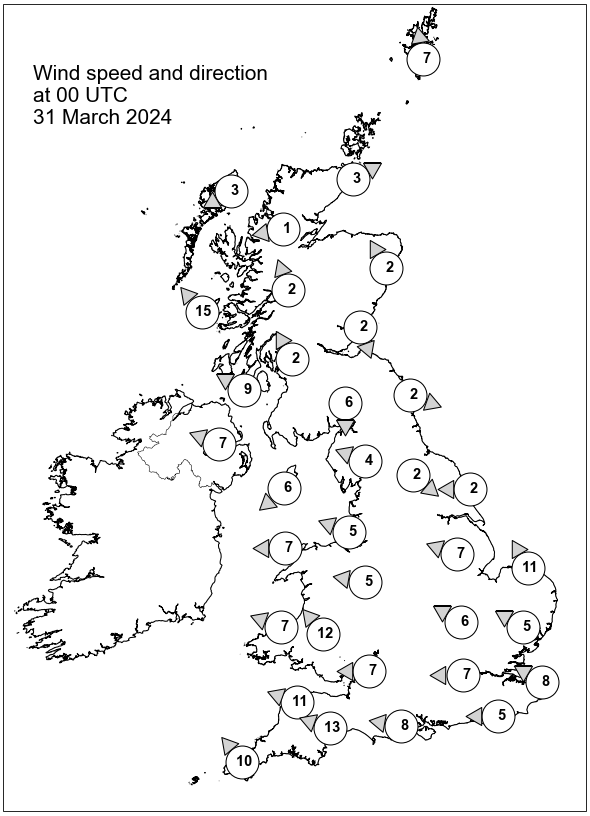

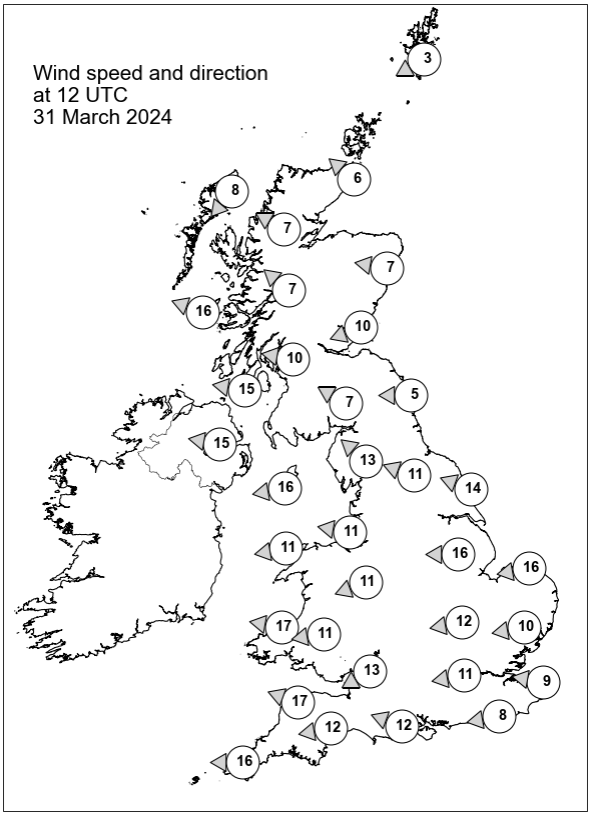

Daily Weather Summary for Sunday 31 March 2024

Selected UK readings at (L) 0000 and (R) 1200 UTC

STATIONS		0000 UTC						1200 UTC					
NO	SITE	PRESS	WDIR	WSPD	CLOUD	TEMP	TDEW	PRESS	WDIR	WSPD	CLOUD	TEMP	TDEW
1	Lerwick	996.9	S	7	8	6.7	6.2	1001.0	ENE	3	8	8.3	6.1
2	Wick	997.1	WSW	3	0	3.4	2.3	1001.2	SE	6	1	9.8	3.9
3	Stornoway	996.4	ENE	3	3	2.8	1.3	1000.3	NE	8	1	9.8	6.9
4	Loch Glascarnoch	998.2	E	1	0	-0.9	-1.4	1000.5	ESE	7	0	9.6	3.4
5	Aviemore	998.6	-	-	7	-1.3	-1.5	1000.0	-	-	0	10.6	5.9
6	Dyce	998.0	SSE	2	0	2.9	1.6	1001.1	E	7	0	12.0	3.0
7	Tulloch Bridge	998.7	SSE	2	6	0.3	-0.1	999.6	SE	7	4	11.8	3.2
8	Tiree	995.0	SE	15	0	7.9	6.2	997.4	ESE	16	2	12.4	5.0
9	Leuchars	997.7	NNW	2	-	1.2	0.9	1000.4	ENE	10	6	9.4	7.8
10	Bishopton	996.9	SSE	2	8	5.9	3.3	998.0	E	10	4	13.3	4.2
11	Machrihanish	995.4	ESE	9	0	5.2	3.6	996.6	E	15	0	13.1	3.3
12	Boulmer	997.8	WNW	2	0	-	-	1000.0	E	5	1	-	-
13	Eskdalemuir	998.1	N	6	5	2.4	1.0	998.3	ESE	7	3	11.9	2.9
14	Aldergrove	994.4	ESE	7	0	7.1	5.1	995.2	E	15	5	12.9	5.6
15	Shap	997.9	ESE	4	0	0.6	-1.7	997.5	SE	13	8	11.3	2.9
16	Leeming	997.9	NW	2	0	3.4	2.0	998.1	ESE	11	4	12.0	4.6
17	Ronaldsway	995.1	NE	6	2	6.5	5.0	996.0	E	16	0	11.1	6.1
18	Bridlington	998.0	E	2	0	6.6	5.8	998.5	ESE	14	8	10.0	6.9
19	Crosby	995.8	ESE	5	1	7.4	3.3	995.5	E	11	8	12.8	4.2
20	Valley	994.1	E	7	4	7.9	3.3	993.9	E	11	1	14.0	2.9
21	Waddington	998.2	ESE	7	0	5.8	4.5	996.7	E	16	1	11.1	6.3
22	Shawbury	996.2	E	5	1	6.6	2.9	995.2	ENE	11	8	9.8	6.5
23	Weybourne	998.9	SSE	11	0	6.9	6.5	996.6	E	16	8	8.8	7.1
24	Bedford	997.8	ESE	6	0	4.3	3.5	994.8	E	12	8	9.8	6.3
25	Aberporth	992.8	ESE	7	8	7.4	3.6	992.0	E	17	8	11.2	4.4
26	Sennybridge	994.8	SE	12	2	6.4	2.0	993.4	E	11	8	7.3	4.2
27	Wattisham	998.7	ESE	5	8	7.0	6.4	994.8	E	10	8	8.4	7.7
28	Almondsbury	995.2	E	7	1	6.4	2.8	992.3	ENE	13	8	11.2	6.1
29	Heathrow	997.1	E	7	5	7.2	3.6	993.4	E	11	8	11.0	7.6
30	Manston	998.0	ESE	8	8	7.9	7.3	993.7	E	9	8	10.9	9.5
31	Chivenor	992.3	ESE	11	8	9.1	6.7	990.4	ESE	17	8	11.6	6.8
32	Exeter	993.0	ESE	13	8	10.1	7.5	990.5	E	12	8	11.4	7.3
33	Herstmonceux	996.8	E	5	6	7.4	6.4	992.0	E	8	1	15.5	9.8
34	Hurn	995.0	E	8	1	8.3	5.9	991.5	ESE	12	8	12.2	7.9
35	Camborne	990.1	SE	10	8	9.4	7.8	988.2	E	16	8	11.6	8.9

Daily Weather Summary for Sunday 31 March 2024

Selected European readings at (L) 0000 and (R) 1200 UTC

STATIONS		0000 UTC						1200 UTC					
NO	SITE	PRESS	WDIR	WSPD	CLOUD	TEMP	TDEW	PRESS	WDIR	WSPD	CLOUD	TEMP	TDEW
1	Murmansk	1005.8	ENE	4	8	-4.1	-5.2	1010.2	N	12	7	-2.2	-5.5
2	Helsinki	1010.4	S	2	1	-0.4	-0.8	1007.6	E	10	0	10.5	5.9
3	Stockholm	1007.2	ESE	6	-	6.1	4.1	1002.0	E	6	-	8.0	4.2
4	Oslo	1002.5	NNE	8	-	5.9	5.3	1000.2	SW	2	8	7.0	6.7
5	Reykjavik	1016.2	NE	7	1	-1.8	-8.6	1022.0	N	16	2	-2.2	-10.6
6	Moscow	1012.4	W	2	0	6.1	3.1	1016.3	W	2	0	16.0	2.4
7	Kiev	1014.8	-	0	0	11.3	7.2	1012.8	S	8	2	25.0	9.3
8	Warsaw	1005.2	SE	4	7	14.6	5.7	1000.9	S	10	7	25.1	4.8
9	Berlin	998.2	SE	2	8	13.4	7.1	998.4	SW	6	0	18.2	9.9
10	De Bilt	1000.2	NE	4	6	4.0	4.0	996.4	SE	10	1	16.0	9.2
11	Dublin	993.3	ESE	10	4	8.4	6.0	994.0	SE	12	3	11.9	5.6
12	Cork	988.7	E	12	7	5.8	4.7	989.5	ESE	12	7	10.1	8.6
13	Sofia	1016.8	SSE	2	2	11.2	5.0	1015.5	NE	2	8	20.8	7.9
14	Belgrade	1011.0	SE	6	-	20.4	0.3	1009.7	S	8	-	28.3	2.5
15	Budapest	1008.3	-	0	-	14.0	6.4	1007.2	S	8	-	24.3	2.5
16	Prague	1000.4	S	2	-	14.7	0.6	998.4	SE	4	7	20.2	4.1
17	Munich	998.4	NW	4	8	11.1	5.5	997.0	NNE	6	6	18.0	6.2
18	Strasbourg	1001.9	S	2	8	10.1	9.5	996.3	SSE	3	-	16.0	9.9
19	Paris	995.6	E	6	7	8.6	6.9	992.2	SSE	10	7	14.5	8.7
20	Jersey	992.9	ESE	15	0	8.7	6.0	988.8	ESE	13	1	12.8	8.8
21	Milan	1005.9	NNE	6	2	11.0	10.8	1006.3	E	8	6	15.3	12.8
22	Marseille	1001.0	SSE	17	8	14.5	12.0	1002.1	SSE	19	8	15.7	11.5
23	Bordeaux	991.1	SE	4	-	10.0	7.2	993.6	WSW	13	-	15.4	5.9
24	Rome	1007.5	ESE	14	0	17.2	11.5	1010.5	SSE	12	8	18.5	14.1
25	Ajaccio	1006.5	NE	4	-	10.1	9.0	1007.7	SW	8	-	20.0	13.2
26	Barcelona	996.2	SW	22	6	14.8	11.8	999.4	SSW	8	8	15.5	9.4
27	Majorca	1000.2	S	9	8	14.4	10.6	1000.8	SSW	17	7	19.0	11.3
28	Madrid	996.8	SW	10	5	5.8	4.2	996.5	SW	14	8	8.1	5.4
29	Lisbon	993.2	WSW	11	-	11.4	10.3	999.9	W	6	-	-	10.5
30	Athens	1019.6	N	1	-	15.0	7.6	1020.2	N	4	-	25.6	11.8
31	Malta	1011.1	SSE	11	0	17.8	14.1	1012.3	SSW	6	0	26.3	11.6
32	Gibraltar	1001.2	SW	11	8	16.1	12.8	1004.0	WNW	17	8	12.0	9.2

Daily Weather Summary for Sunday 31 March 2024

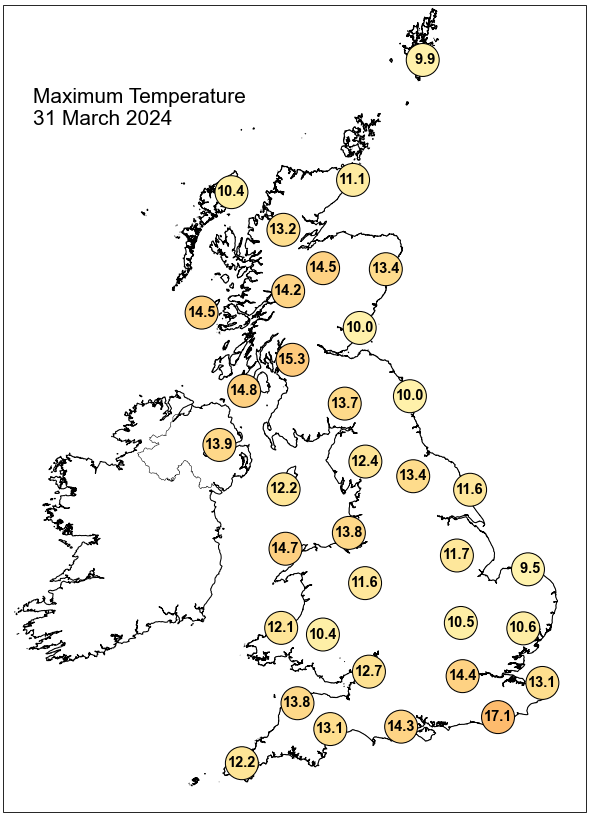

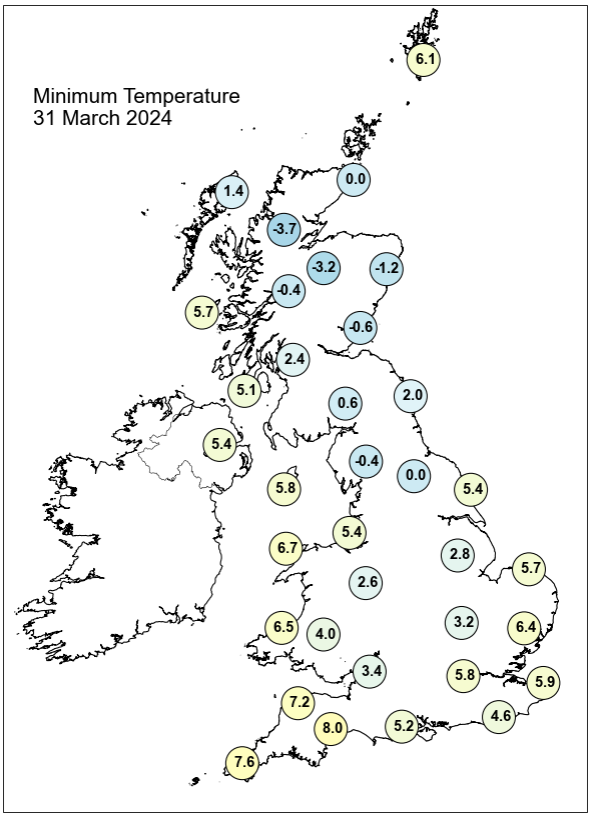

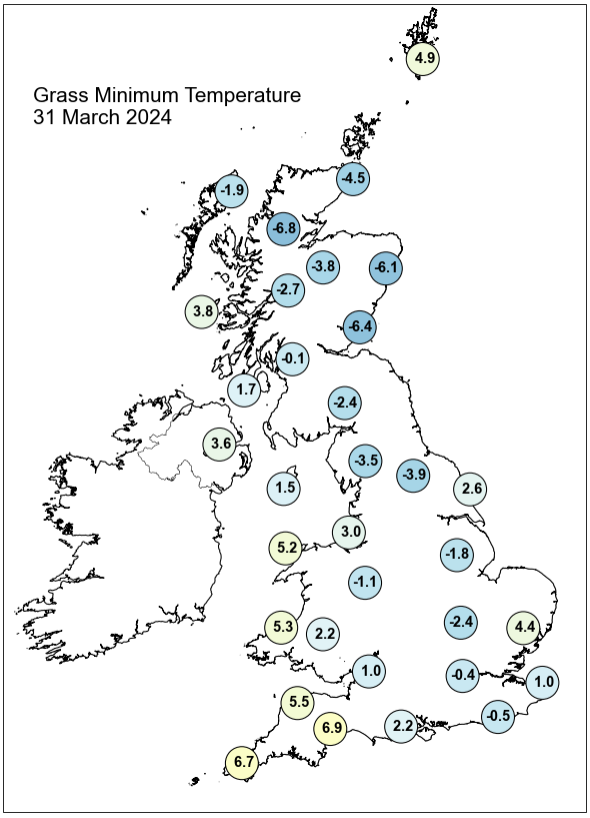

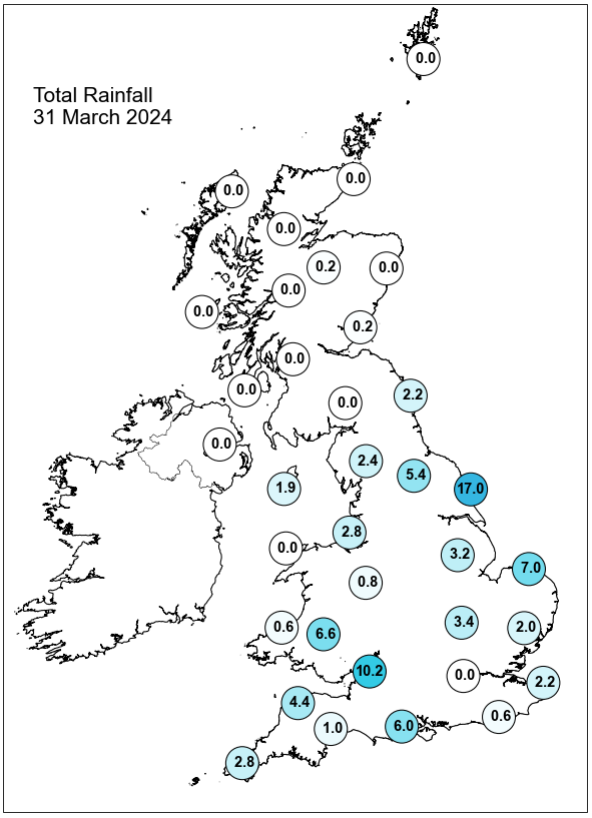

Daily Weather Summary for Sunday 31 March 2024

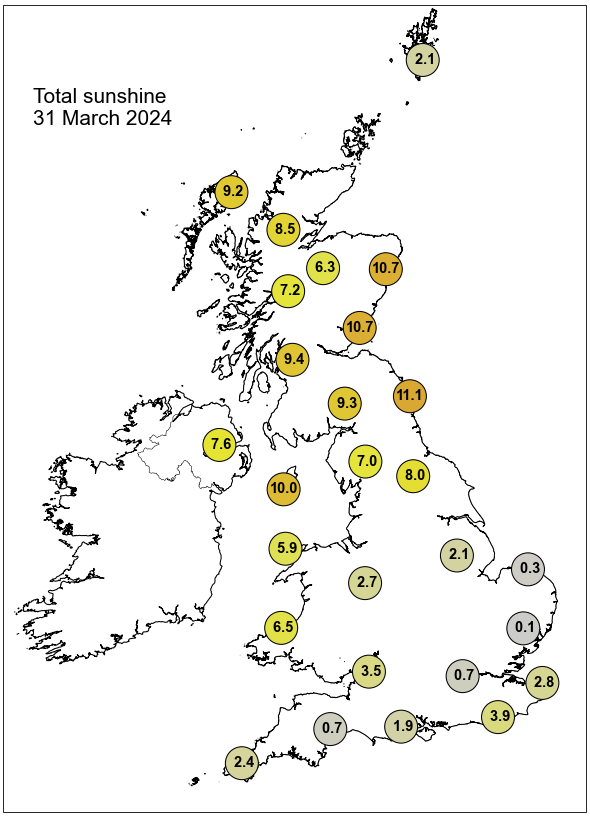

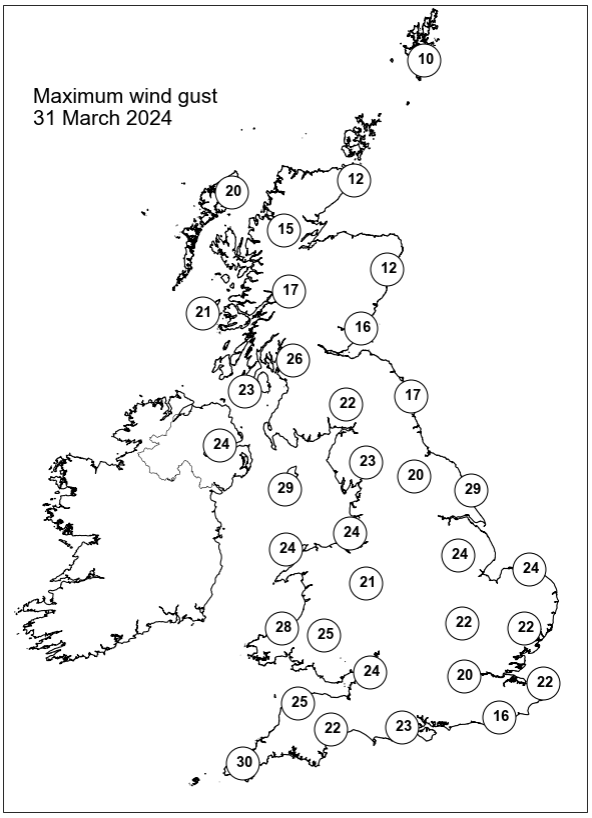

None of the selected stations observed a day of sleet or snow falling or non-zero snow depth at 0900 UTC.

Guidance Notes

UTC = Universal Coordinated Time. For the UK UTC is the same as GMT (Greenwich Mean Time).

National boundaries shown on the European station map are for illustrative purposes only.

Daily extremes

- Daily extremes have been manually confirmed by Met Office Observations Quality Management as valid observations from the live database at the time of checking. However, more extreme values may still be possible if they occur after the time of production.
- Mountain stations above 500 masl are excluded from lowest temperatures, highest gust speeds and greatest snow depths at 0900 UTC. This is because they are not considered representative of low level areas.
- Counties quoted against each station are based on historical county boundaries pre-1974 and may not reflect current administrative boundaries.

Analysis charts and satellite imagery

- The satellite imagery is infra-red imagery from the geostationary MSG satellite.
- The rainfall image is derived from satellite data from MSG and rain-radar data. This represents a snapshot of instantaneous rain-rates at 0000 UTC and 1200 UTC and so does not necessarily reflect daily accumulations in the rainfall station map.
- Any analysis charts or satellite images which are unavailable will be displayed as white space.

Station maps

- The UK maps show station data for the same set of stations presented UK data table. These stations are selected to provide good spatial coverage across the UK; they represent only a fraction of the overall UK observing network.
- Wind speed maps show wind speed in Kt and direction both averaged over the hour up to the time of observation. 1 Kt = 1.151 mph.

Hourly station data

- The data tables provide spot hourly observations from synoptic messages at 0000 and 1200 UTC. Missing data are denoted by '-'.

- Pressures are mean sea level pressure in hPa.
- For UK stations, Gibraltar and Jersey, the wind speeds and directions are both averaged over the hour up to the time of observation. However, for European stations wind speeds and directions are both averaged over a 10-minute period up to the time of observation.
- Wind speeds are in Kt. Wind directions are stored in the database every 10 degrees and have been converted to the nearest point of the compass. These give the direction the wind is blowing from, not to.
- Cloud amounts are in Oktas from 0 (clear) to 8 (overcast). 9 indicates sky obscured (eg by fog).
- Air temperature and dew point temperature are in Celsius.

Temperature maps

- Daily maximum, minimum and grass minimum temperatures are in Celsius.
- The period for the daily maximum temperature is defined from 0900 UTC on the day in question to 0900 UTC the following day.
- The period for the daily minimum and grass minimum temperatures is defined as 0900 UTC the previous day to 0900 UTC on the day in question.
- On any given day the minimum will typically occur in the early hours of the morning and the maximum in early afternoon.

Rainfall, sunshine and max gust speed maps

- Daily rainfall is in mm from 0900 UTC on the day in question to 0900 UTC the following day.
- Daily sunshine is in hours from Kipp and Zonen CSD1 automatic sunshine records. Bright sunshine is defined as exceeding 120 W/m^2.
- Max gust speeds are the daily max gust in Kt from 0000-0000 UTC

Snow maps

- The day of snow falling map displays data from present weather sensors, showing stations which have recorded sleet or snow falling at any point in the day (0000-0000 UTC).
- The snow lying map shows level snow depth as recorded by the automatic snow depth sensors at 0900 UTC. These snow depth sensors do not record snow depth if this is less than 1cm.
- Snow depth sensors are normally operational from October to April, in the event of snow falling outside this period data availability may be limited.

- Snow maps will only be displayed if one or more of the selected stations on that date have recorded either snow falling or non-zero snow depths. If snow maps are not displayed it is still possible that other stations in the network have recorded a day of sleet or snow falling or non-zero snow depth.